

**NOTICE!!**

**These documents have been scanned!**

**Do not place un-scanned documents beneath this notice!**

**Do not remove this notice from this file!**

GPO Jacket No. 560-102  
Print Order 61540  
Rise Business Services, LLC  
Job=AZ15 7/9/2019



Box Number= AZ15151



Claim Begin-End: AMC447515-AMC447855

**1 Initial Receipt**



AZ15151-4


AMC446899-AMC448353

**United States Department of the Interior**  
**Bureau of Land Management**  
 DIV OF LANDS, MINRLS & ENERGY  
 ONE N CENTRAL AVE  
 PHOENIX, AZ 85004 -4427  
 Phone: 602-417-9200

Receipt

No: 4026819

<b>Transaction #:</b> 4137699	
<b>Date of Transaction:</b> 11/28/2017	
CUSTOMER:	
KENNECOTT EXPLORATION COMPANY ATTN.: LAND DEPARMENT 4700 W DAYBREAK PARKWAY SOUTH JORDAN,UT 84009 US	



LINE #	QTY	DESCRIPTION	REMARKS	UNIT PRICE	TOTAL
		LOCATABLE MINERALS / MINING CLAIMS-NEW,UNADJUD, ONE OR MORE AUTH NOS / NEW MINING CLAIMS LOCATION FEE <b>CASES:</b> AMC447515/\$37.00, AMC447516/\$37.00, AMC447517/\$37.00, AMC447518/\$37.00, AMC447519/\$37.00, AMC447520/\$37.00, AMC447521/\$37.00, AMC447522/\$37.00, AMC447523/\$37.00, AMC447524/\$37.00, AMC447525/\$37.00, AMC447526/\$37.00, AMC447527/\$37.00, AMC447528/\$37.00, AMC447529/\$37.00, AMC447530/\$37.00, AMC447531/\$37.00, AMC447532/\$37.00, AMC447533/\$37.00, AMC447534/\$37.00, AMC447535/\$37.00, AMC447536/\$37.00, AMC447537/\$37.00, AMC447538/\$37.00, AMC447539/\$37.00, AMC447540/\$37.00, AMC447541/\$37.00, AMC447542/\$37.00, AMC447543/\$37.00, AMC447544/\$37.00, AMC447545/\$37.00, AMC447546/\$37.00, AMC447547/\$37.00, AMC447548/\$37.00, AMC447549/\$37.00, AMC447550/\$37.00, AMC447551/\$37.00, AMC447552/\$37.00, AMC447553/\$37.00, AMC447554/\$37.00, AMC447555/\$37.00, AMC447556/\$37.00, AMC447557/\$37.00, AMC447558/\$37.00, AMC447559/\$37.00, AMC447560/\$37.00, AMC447561/\$37.00, AMC447562/\$37.00, AMC447563/\$37.00, AMC447564/\$37.00, AMC447565/\$37.00, AMC447566/			

1

\$37.00, AMC447567/\$37.00, AMC447568/  
\$37.00, AMC447569/\$37.00, AMC447570/  
\$37.00, AMC447571/\$37.00, AMC447572/  
\$37.00, AMC447573/\$37.00, AMC447574/  
\$37.00, AMC447575/\$37.00, AMC447576/  
\$37.00, AMC447577/\$37.00, AMC447578/  
\$37.00, AMC447579/\$37.00, AMC447580/  
\$37.00, AMC447581/\$37.00, AMC447582/  
\$37.00, AMC447583/\$37.00, AMC447584/  
\$37.00, AMC447585/\$37.00, AMC447586/  
\$37.00, AMC447587/\$37.00, AMC447588/  
\$37.00, AMC447589/\$37.00, AMC447590/  
\$37.00, AMC447591/\$37.00, AMC447592/  
\$37.00, AMC447593/\$37.00, AMC447594/  
\$37.00, AMC447595/\$37.00, AMC447596/  
\$37.00, AMC447597/\$37.00, AMC447598/  
\$37.00, AMC447599/\$37.00, AMC447600/  
\$37.00, AMC447601/\$37.00, AMC447602/  
\$37.00, AMC447603/\$37.00, AMC447604/  
\$37.00, AMC447605/\$37.00, AMC447606/  
\$37.00, AMC447607/\$37.00, AMC447608/  
\$37.00, AMC447609/\$37.00, AMC447610/  
\$37.00, AMC447611/\$37.00, AMC447612/  
\$37.00, AMC447613/\$37.00, AMC447614/  
\$37.00, AMC447615/\$37.00, AMC447616/  
\$37.00, AMC447617/\$37.00, AMC447618/  
\$37.00, AMC447619/\$37.00, AMC447620/  
\$37.00, AMC447621/\$37.00, AMC447622/  
\$37.00, AMC447623/\$37.00, AMC447624/  
\$37.00, AMC447625/\$37.00, AMC447626/  
\$37.00, AMC447627/\$37.00, AMC447628/  
\$37.00, AMC447629/\$37.00, AMC447630/  
\$37.00, AMC447631/\$37.00, AMC447632/  
\$37.00, AMC447633/\$37.00, AMC447634/  
\$37.00, AMC447635/\$37.00, AMC447636/  
\$37.00, AMC447637/\$37.00, AMC447638/  
\$37.00, AMC447639/\$37.00, AMC447640/  
\$37.00, AMC447641/\$37.00, AMC447642/  
\$37.00, AMC447643/\$37.00, AMC447644/  
\$37.00, AMC447645/\$37.00, AMC447646/  
\$37.00, AMC447647/\$37.00, AMC447648/  
\$37.00, AMC447649/\$37.00, AMC447650/  
\$37.00, AMC447651/\$37.00, AMC447652/  
\$37.00, AMC447653/\$37.00, AMC447654/  
\$37.00, AMC447655/\$37.00, AMC447656/  
\$37.00, AMC447657/\$37.00, AMC447658/  
\$37.00, AMC447659/\$37.00, AMC447660/  
\$37.00, AMC447661/\$37.00, AMC447662/  
\$37.00, AMC447663/\$37.00, AMC447664/  
\$37.00, AMC447665/\$37.00, AMC447666/

341.00

\$37.00, AMC447667/\$37.00, AMC447668/  
 \$37.00, AMC447669/\$37.00, AMC447670/  
 \$37.00, AMC447671/\$37.00, AMC447672/  
 \$37.00, AMC447673/\$37.00, AMC447674/  
 \$37.00, AMC447675/\$37.00, AMC447676/  
 \$37.00, AMC447677/\$37.00, AMC447678/  
 \$37.00, AMC447679/\$37.00, AMC447680/  
 \$37.00, AMC447681/\$37.00, AMC447682/  
 \$37.00, AMC447683/\$37.00, AMC447684/  
 \$37.00, AMC447685/\$37.00, AMC447686/  
 \$37.00, AMC447687/\$37.00, AMC447688/  
 \$37.00, AMC447689/\$37.00, AMC447690/  
 \$37.00, AMC447691/\$37.00, AMC447692/  
 \$37.00, AMC447693/\$37.00, AMC447694/  
 \$37.00, AMC447695/\$37.00, AMC447696/  
 \$37.00, AMC447697/\$37.00, AMC447698/  
 \$37.00, AMC447699/\$37.00, AMC447700/  
 \$37.00, AMC447701/\$37.00, AMC447702/  
 \$37.00, AMC447703/\$37.00, AMC447704/  
 \$37.00, AMC447705/\$37.00, AMC447706/  
 \$37.00, AMC447707/\$37.00, AMC447708/  
 \$37.00, AMC447709/\$37.00, AMC447710/  
 \$37.00, AMC447711/\$37.00, AMC447712/  
 \$37.00, AMC447713/\$37.00, AMC447714/  
 \$37.00, AMC447715/\$37.00, AMC447716/  
 \$37.00, AMC447717/\$37.00, AMC447718/  
 \$37.00, AMC447719/\$37.00, AMC447720/  
 \$37.00, AMC447721/\$37.00, AMC447722/  
 \$37.00, AMC447723/\$37.00, AMC447724/  
 \$37.00, AMC447725/\$37.00, AMC447726/  
 \$37.00, AMC447727/\$37.00, AMC447728/  
 \$37.00, AMC447729/\$37.00, AMC447730/  
 \$37.00, AMC447731/\$37.00, AMC447732/  
 \$37.00, AMC447733/\$37.00, AMC447734/  
 \$37.00, AMC447735/\$37.00, AMC447736/  
 \$37.00, AMC447737/\$37.00, AMC447738/  
 \$37.00, AMC447739/\$37.00, AMC447740/  
 \$37.00, AMC447741/\$37.00, AMC447742/  
 \$37.00, AMC447743/\$37.00, AMC447744/  
 \$37.00, AMC447745/\$37.00, AMC447746/  
 \$37.00, AMC447747/\$37.00, AMC447748/  
 \$37.00, AMC447749/\$37.00, AMC447750/  
 \$37.00, AMC447751/\$37.00, AMC447752/  
 \$37.00, AMC447753/\$37.00, AMC447754/  
 \$37.00, AMC447755/\$37.00, AMC447756/  
 \$37.00, AMC447757/\$37.00, AMC447758/  
 \$37.00, AMC447759/\$37.00, AMC447760/  
 \$37.00, AMC447761/\$37.00, AMC447762/  
 \$37.00, AMC447763/\$37.00, AMC447764/  
 \$37.00, AMC447765/\$37.00, AMC447766/

- n/a - 12617.00

	\$37.00, AMC447767/\$37.00, AMC447768/ \$37.00, AMC447769/\$37.00, AMC447770/ \$37.00, AMC447771/\$37.00, AMC447772/ \$37.00, AMC447773/\$37.00, AMC447774/ \$37.00, AMC447775/\$37.00, AMC447776/ \$37.00, AMC447777/\$37.00, AMC447778/ \$37.00, AMC447779/\$37.00, AMC447780/ \$37.00, AMC447781/\$37.00, AMC447782/ \$37.00, AMC447783/\$37.00, AMC447784/ \$37.00, AMC447785/\$37.00, AMC447786/ \$37.00, AMC447787/\$37.00, AMC447788/ \$37.00, AMC447789/\$37.00, AMC447790/ \$37.00, AMC447791/\$37.00, AMC447792/ \$37.00, AMC447793/\$37.00, AMC447794/ \$37.00, AMC447795/\$37.00, AMC447796/ \$37.00, AMC447797/\$37.00, AMC447798/ \$37.00, AMC447799/\$37.00, AMC447800/ \$37.00, AMC447801/\$37.00, AMC447802/ \$37.00, AMC447803/\$37.00, AMC447804/ \$37.00, AMC447805/\$37.00, AMC447806/ \$37.00, AMC447807/\$37.00, AMC447808/ \$37.00, AMC447809/\$37.00, AMC447810/ \$37.00, AMC447811/\$37.00, AMC447812/ \$37.00, AMC447813/\$37.00, AMC447814/ \$37.00, AMC447815/\$37.00, AMC447816/ \$37.00, AMC447817/\$37.00, AMC447818/ \$37.00, AMC447819/\$37.00, AMC447820/ \$37.00, AMC447821/\$37.00, AMC447822/ \$37.00, AMC447823/\$37.00, AMC447824/ \$37.00, AMC447825/\$37.00, AMC447826/ \$37.00, AMC447827/\$37.00, AMC447828/ \$37.00, AMC447829/\$37.00, AMC447830/ \$37.00, AMC447831/\$37.00, AMC447832/ \$37.00, AMC447833/\$37.00, AMC447834/ \$37.00, AMC447835/\$37.00, AMC447836/ \$37.00, AMC447837/\$37.00, AMC447838/ \$37.00, AMC447839/\$37.00, AMC447840/ \$37.00, AMC447841/\$37.00, AMC447842/ \$37.00, AMC447843/\$37.00, AMC447844/ \$37.00, AMC447845/\$37.00, AMC447846/ \$37.00, AMC447847/\$37.00, AMC447848/ \$37.00, AMC447849/\$37.00, AMC447850/ \$37.00, AMC447851/\$37.00, AMC447852/ \$37.00, AMC447853/\$37.00, AMC447854/ \$37.00, AMC447855/\$37.00		
2	LOCATABLE MINERALS / MINING CLAIMS-NEW, UNADJUD, ONE OR MORE AUTH NOS / NEW MINING CLAIMS MAINTENANCE FEE CASES: AMC447515/\$155.00, AMC447516/		

341.00

\$155.00, AMC447517/\$155.00, AMC447518/  
\$155.00, AMC447519/\$155.00, AMC447520/  
\$155.00, AMC447521/\$155.00, AMC447522/  
\$155.00, AMC447523/\$155.00, AMC447524/  
\$155.00, AMC447525/\$155.00, AMC447526/  
\$155.00, AMC447527/\$155.00, AMC447528/  
\$155.00, AMC447529/\$155.00, AMC447530/  
\$155.00, AMC447531/\$155.00, AMC447532/  
\$155.00, AMC447533/\$155.00, AMC447534/  
\$155.00, AMC447535/\$155.00, AMC447536/  
\$155.00, AMC447537/\$155.00, AMC447538/  
\$155.00, AMC447539/\$155.00, AMC447540/  
\$155.00, AMC447541/\$155.00, AMC447542/  
\$155.00, AMC447543/\$155.00, AMC447544/  
\$155.00, AMC447545/\$155.00, AMC447546/  
\$155.00, AMC447547/\$155.00, AMC447548/  
\$155.00, AMC447549/\$155.00, AMC447550/  
\$155.00, AMC447551/\$155.00, AMC447552/  
\$155.00, AMC447553/\$155.00, AMC447554/  
\$155.00, AMC447555/\$155.00, AMC447556/  
\$155.00, AMC447557/\$155.00, AMC447558/  
\$155.00, AMC447559/\$155.00, AMC447560/  
\$155.00, AMC447561/\$155.00, AMC447562/  
\$155.00, AMC447563/\$155.00, AMC447564/  
\$155.00, AMC447565/\$155.00, AMC447566/  
\$155.00, AMC447567/\$155.00, AMC447568/  
\$155.00, AMC447569/\$155.00, AMC447570/  
\$155.00, AMC447571/\$155.00, AMC447572/  
\$155.00, AMC447573/\$155.00, AMC447574/  
\$155.00, AMC447575/\$155.00, AMC447576/  
\$155.00, AMC447577/\$155.00, AMC447578/  
\$155.00, AMC447579/\$155.00, AMC447580/  
\$155.00, AMC447581/\$155.00, AMC447582/  
\$155.00, AMC447583/\$155.00, AMC447584/  
\$155.00, AMC447585/\$155.00, AMC447586/  
\$155.00, AMC447587/\$155.00, AMC447588/  
\$155.00, AMC447589/\$155.00, AMC447590/  
\$155.00, AMC447591/\$155.00, AMC447592/  
\$155.00, AMC447593/\$155.00, AMC447594/  
\$155.00, AMC447595/\$155.00, AMC447596/  
\$155.00, AMC447597/\$155.00, AMC447598/  
\$155.00, AMC447599/\$155.00, AMC447600/  
\$155.00, AMC447601/\$155.00, AMC447602/  
\$155.00, AMC447603/\$155.00, AMC447604/  
\$155.00, AMC447605/\$155.00, AMC447606/  
\$155.00, AMC447607/\$155.00, AMC447608/  
\$155.00, AMC447609/\$155.00, AMC447610/  
\$155.00, AMC447611/\$155.00, AMC447612/  
\$155.00, AMC447613/\$155.00, AMC447614/  
\$155.00, AMC447615/\$155.00, AMC447616/

\$155.00, AMC447617/\$155.00, AMC447618/  
\$155.00, AMC447619/\$155.00, AMC447620/  
\$155.00, AMC447621/\$155.00, AMC447622/  
\$155.00, AMC447623/\$155.00, AMC447624/  
\$155.00, AMC447625/\$155.00, AMC447626/  
\$155.00, AMC447627/\$155.00, AMC447628/  
\$155.00, AMC447629/\$155.00, AMC447630/  
\$155.00, AMC447631/\$155.00, AMC447632/  
\$155.00, AMC447633/\$155.00, AMC447634/  
\$155.00, AMC447635/\$155.00, AMC447636/  
\$155.00, AMC447637/\$155.00, AMC447638/  
\$155.00, AMC447639/\$155.00, AMC447640/  
\$155.00, AMC447641/\$155.00, AMC447642/  
\$155.00, AMC447643/\$155.00, AMC447644/  
\$155.00, AMC447645/\$155.00, AMC447646/  
\$155.00, AMC447647/\$155.00, AMC447648/  
\$155.00, AMC447649/\$155.00, AMC447650/  
\$155.00, AMC447651/\$155.00, AMC447652/  
\$155.00, AMC447653/\$155.00, AMC447654/  
\$155.00, AMC447655/\$155.00, AMC447656/  
\$155.00, AMC447657/\$155.00, AMC447658/  
\$155.00, AMC447659/\$155.00, AMC447660/  
\$155.00, AMC447661/\$155.00, AMC447662/  
\$155.00, AMC447663/\$155.00, AMC447664/  
\$155.00, AMC447665/\$155.00, AMC447666/  
\$155.00, AMC447667/\$155.00, AMC447668/  
\$155.00, AMC447669/\$155.00, AMC447670/  
\$155.00, AMC447671/\$155.00, AMC447672/  
\$155.00, AMC447673/\$155.00, AMC447674/  
\$155.00, AMC447675/\$155.00, AMC447676/  
\$155.00, AMC447677/\$155.00, AMC447678/  
\$155.00, AMC447679/\$155.00, AMC447680/  
\$155.00, AMC447681/\$155.00, AMC447682/  
\$155.00, AMC447683/\$155.00, AMC447684/  
\$155.00, AMC447685/\$155.00, AMC447686/  
\$155.00, AMC447687/\$155.00, AMC447688/  
\$155.00, AMC447689/\$155.00, AMC447690/  
\$155.00, AMC447691/\$155.00, AMC447692/  
\$155.00, AMC447693/\$155.00, AMC447694/  
\$155.00, AMC447695/\$155.00, AMC447696/  
\$155.00, AMC447697/\$155.00, AMC447698/  
\$155.00, AMC447699/\$155.00, AMC447700/  
\$155.00, AMC447701/\$155.00, AMC447702/  
\$155.00, AMC447703/\$155.00, AMC447704/  
\$155.00, AMC447705/\$155.00, AMC447706/  
\$155.00, AMC447707/\$155.00, AMC447708/  
\$155.00, AMC447709/\$155.00, AMC447710/  
\$155.00, AMC447711/\$155.00, AMC447712/  
\$155.00, AMC447713/\$155.00, AMC447714/  
\$155.00, AMC447715/\$155.00, AMC447716/

- n/a - 52855.00

\$155.00, AMC447717/\$155.00, AMC447718/  
\$155.00, AMC447719/\$155.00, AMC447720/  
\$155.00, AMC447721/\$155.00, AMC447722/  
\$155.00, AMC447723/\$155.00, AMC447724/  
\$155.00, AMC447725/\$155.00, AMC447726/  
\$155.00, AMC447727/\$155.00, AMC447728/  
\$155.00, AMC447729/\$155.00, AMC447730/  
\$155.00, AMC447731/\$155.00, AMC447732/  
\$155.00, AMC447733/\$155.00, AMC447734/  
\$155.00, AMC447735/\$155.00, AMC447736/  
\$155.00, AMC447737/\$155.00, AMC447738/  
\$155.00, AMC447739/\$155.00, AMC447740/  
\$155.00, AMC447741/\$155.00, AMC447742/  
\$155.00, AMC447743/\$155.00, AMC447744/  
\$155.00, AMC447745/\$155.00, AMC447746/  
\$155.00, AMC447747/\$155.00, AMC447748/  
\$155.00, AMC447749/\$155.00, AMC447750/  
\$155.00, AMC447751/\$155.00, AMC447752/  
\$155.00, AMC447753/\$155.00, AMC447754/  
\$155.00, AMC447755/\$155.00, AMC447756/  
\$155.00, AMC447757/\$155.00, AMC447758/  
\$155.00, AMC447759/\$155.00, AMC447760/  
\$155.00, AMC447761/\$155.00, AMC447762/  
\$155.00, AMC447763/\$155.00, AMC447764/  
\$155.00, AMC447765/\$155.00, AMC447766/  
\$155.00, AMC447767/\$155.00, AMC447768/  
\$155.00, AMC447769/\$155.00, AMC447770/  
\$155.00, AMC447771/\$155.00, AMC447772/  
\$155.00, AMC447773/\$155.00, AMC447774/  
\$155.00, AMC447775/\$155.00, AMC447776/  
\$155.00, AMC447777/\$155.00, AMC447778/  
\$155.00, AMC447779/\$155.00, AMC447780/  
\$155.00, AMC447781/\$155.00, AMC447782/  
\$155.00, AMC447783/\$155.00, AMC447784/  
\$155.00, AMC447785/\$155.00, AMC447786/  
\$155.00, AMC447787/\$155.00, AMC447788/  
\$155.00, AMC447789/\$155.00, AMC447790/  
\$155.00, AMC447791/\$155.00, AMC447792/  
\$155.00, AMC447793/\$155.00, AMC447794/  
\$155.00, AMC447795/\$155.00, AMC447796/  
\$155.00, AMC447797/\$155.00, AMC447798/  
\$155.00, AMC447799/\$155.00, AMC447800/  
\$155.00, AMC447801/\$155.00, AMC447802/  
\$155.00, AMC447803/\$155.00, AMC447804/  
\$155.00, AMC447805/\$155.00, AMC447806/  
\$155.00, AMC447807/\$155.00, AMC447808/  
\$155.00, AMC447809/\$155.00, AMC447810/  
\$155.00, AMC447811/\$155.00, AMC447812/  
\$155.00, AMC447813/\$155.00, AMC447814/  
\$155.00, AMC447815/\$155.00, AMC447816/



	<p>\$155.00, AMC447817/\$155.00, AMC447818/                  \$155.00, AMC447819/\$155.00, AMC447820/                  \$155.00, AMC447821/\$155.00, AMC447822/                  \$155.00, AMC447823/\$155.00, AMC447824/                  \$155.00, AMC447825/\$155.00, AMC447826/                  \$155.00, AMC447827/\$155.00, AMC447828/                  \$155.00, AMC447829/\$155.00, AMC447830/                  \$155.00, AMC447831/\$155.00, AMC447832/                  \$155.00, AMC447833/\$155.00, AMC447834/                  \$155.00, AMC447835/\$155.00, AMC447836/                  \$155.00, AMC447837/\$155.00, AMC447838/                  \$155.00, AMC447839/\$155.00, AMC447840/                  \$155.00, AMC447841/\$155.00, AMC447842/                  \$155.00, AMC447843/\$155.00, AMC447844/                  \$155.00, AMC447845/\$155.00, AMC447846/                  \$155.00, AMC447847/\$155.00, AMC447848/                  \$155.00, AMC447849/\$155.00, AMC447850/                  \$155.00, AMC447851/\$155.00, AMC447852/                  \$155.00, AMC447853/\$155.00, AMC447854/                  \$155.00, AMC447855/\$155.00</p>			
<p>3</p>	<p>LOCATABLE MINERALS / MINING                  CLAIMS-NEW, UNADJUD, ONE OR MORE                  AUTH NOS / NEW MINING CLAIM                  PROCESSING FEE  <b>CASES:</b> AMC447515/\$20.00, AMC447516/                  \$20.00, AMC447517/\$20.00, AMC447518/                  \$20.00, AMC447519/\$20.00, AMC447520/                  \$20.00, AMC447521/\$20.00, AMC447522/                  \$20.00, AMC447523/\$20.00, AMC447524/                  \$20.00, AMC447525/\$20.00, AMC447526/                  \$20.00, AMC447527/\$20.00, AMC447528/                  \$20.00, AMC447529/\$20.00, AMC447530/                  \$20.00, AMC447531/\$20.00, AMC447532/                  \$20.00, AMC447533/\$20.00, AMC447534/                  \$20.00, AMC447535/\$20.00, AMC447536/                  \$20.00, AMC447537/\$20.00, AMC447538/                  \$20.00, AMC447539/\$20.00, AMC447540/                  \$20.00, AMC447541/\$20.00, AMC447542/                  \$20.00, AMC447543/\$20.00, AMC447544/                  \$20.00, AMC447545/\$20.00, AMC447546/                  \$20.00, AMC447547/\$20.00, AMC447548/                  \$20.00, AMC447549/\$20.00, AMC447550/                  \$20.00, AMC447551/\$20.00, AMC447552/                  \$20.00, AMC447553/\$20.00, AMC447554/                  \$20.00, AMC447555/\$20.00, AMC447556/                  \$20.00, AMC447557/\$20.00, AMC447558/                  \$20.00, AMC447559/\$20.00, AMC447560/                  \$20.00, AMC447561/\$20.00, AMC447562/                  \$20.00, AMC447563/\$20.00, AMC447564/                  \$20.00, AMC447565/\$20.00, AMC447566/</p>			

341.00

\$20.00, AMC447567/\$20.00, AMC447568/  
\$20.00, AMC447569/\$20.00, AMC447570/  
\$20.00, AMC447571/\$20.00, AMC447572/  
\$20.00, AMC447573/\$20.00, AMC447574/  
\$20.00, AMC447575/\$20.00, AMC447576/  
\$20.00, AMC447577/\$20.00, AMC447578/  
\$20.00, AMC447579/\$20.00, AMC447580/  
\$20.00, AMC447581/\$20.00, AMC447582/  
\$20.00, AMC447583/\$20.00, AMC447584/  
\$20.00, AMC447585/\$20.00, AMC447586/  
\$20.00, AMC447587/\$20.00, AMC447588/  
\$20.00, AMC447589/\$20.00, AMC447590/  
\$20.00, AMC447591/\$20.00, AMC447592/  
\$20.00, AMC447593/\$20.00, AMC447594/  
\$20.00, AMC447595/\$20.00, AMC447596/  
\$20.00, AMC447597/\$20.00, AMC447598/  
\$20.00, AMC447599/\$20.00, AMC447600/  
\$20.00, AMC447601/\$20.00, AMC447602/  
\$20.00, AMC447603/\$20.00, AMC447604/  
\$20.00, AMC447605/\$20.00, AMC447606/  
\$20.00, AMC447607/\$20.00, AMC447608/  
\$20.00, AMC447609/\$20.00, AMC447610/  
\$20.00, AMC447611/\$20.00, AMC447612/  
\$20.00, AMC447613/\$20.00, AMC447614/  
\$20.00, AMC447615/\$20.00, AMC447616/  
\$20.00, AMC447617/\$20.00, AMC447618/  
\$20.00, AMC447619/\$20.00, AMC447620/  
\$20.00, AMC447621/\$20.00, AMC447622/  
\$20.00, AMC447623/\$20.00, AMC447624/  
\$20.00, AMC447625/\$20.00, AMC447626/  
\$20.00, AMC447627/\$20.00, AMC447628/  
\$20.00, AMC447629/\$20.00, AMC447630/  
\$20.00, AMC447631/\$20.00, AMC447632/  
\$20.00, AMC447633/\$20.00, AMC447634/  
\$20.00, AMC447635/\$20.00, AMC447636/  
\$20.00, AMC447637/\$20.00, AMC447638/  
\$20.00, AMC447639/\$20.00, AMC447640/  
\$20.00, AMC447641/\$20.00, AMC447642/  
\$20.00, AMC447643/\$20.00, AMC447644/  
\$20.00, AMC447645/\$20.00, AMC447646/  
\$20.00, AMC447647/\$20.00, AMC447648/  
\$20.00, AMC447649/\$20.00, AMC447650/  
\$20.00, AMC447651/\$20.00, AMC447652/  
\$20.00, AMC447653/\$20.00, AMC447654/  
\$20.00, AMC447655/\$20.00, AMC447656/  
\$20.00, AMC447657/\$20.00, AMC447658/  
\$20.00, AMC447659/\$20.00, AMC447660/  
\$20.00, AMC447661/\$20.00, AMC447662/  
\$20.00, AMC447663/\$20.00, AMC447664/  
\$20.00, AMC447665/\$20.00, AMC447666/

\$20.00, AMC447667/\$20.00, AMC447668/  
\$20.00, AMC447669/\$20.00, AMC447670/  
\$20.00, AMC447671/\$20.00, AMC447672/  
\$20.00, AMC447673/\$20.00, AMC447674/  
\$20.00, AMC447675/\$20.00, AMC447676/  
\$20.00, AMC447677/\$20.00, AMC447678/  
\$20.00, AMC447679/\$20.00, AMC447680/  
\$20.00, AMC447681/\$20.00, AMC447682/  
\$20.00, AMC447683/\$20.00, AMC447684/  
\$20.00, AMC447685/\$20.00, AMC447686/  
\$20.00, AMC447687/\$20.00, AMC447688/  
\$20.00, AMC447689/\$20.00, AMC447690/  
\$20.00, AMC447691/\$20.00, AMC447692/  
\$20.00, AMC447693/\$20.00, AMC447694/  
\$20.00, AMC447695/\$20.00, AMC447696/  
\$20.00, AMC447697/\$20.00, AMC447698/  
\$20.00, AMC447699/\$20.00, AMC447700/  
\$20.00, AMC447701/\$20.00, AMC447702/  
\$20.00, AMC447703/\$20.00, AMC447704/  
\$20.00, AMC447705/\$20.00, AMC447706/  
\$20.00, AMC447707/\$20.00, AMC447708/  
\$20.00, AMC447709/\$20.00, AMC447710/  
\$20.00, AMC447711/\$20.00, AMC447712/  
\$20.00, AMC447713/\$20.00, AMC447714/  
\$20.00, AMC447715/\$20.00, AMC447716/  
\$20.00, AMC447717/\$20.00, AMC447718/  
\$20.00, AMC447719/\$20.00, AMC447720/  
\$20.00, AMC447721/\$20.00, AMC447722/  
\$20.00, AMC447723/\$20.00, AMC447724/  
\$20.00, AMC447725/\$20.00, AMC447726/  
\$20.00, AMC447727/\$20.00, AMC447728/  
\$20.00, AMC447729/\$20.00, AMC447730/  
\$20.00, AMC447731/\$20.00, AMC447732/  
\$20.00, AMC447733/\$20.00, AMC447734/  
\$20.00, AMC447735/\$20.00, AMC447736/  
\$20.00, AMC447737/\$20.00, AMC447738/  
\$20.00, AMC447739/\$20.00, AMC447740/  
\$20.00, AMC447741/\$20.00, AMC447742/  
\$20.00, AMC447743/\$20.00, AMC447744/  
\$20.00, AMC447745/\$20.00, AMC447746/  
\$20.00, AMC447747/\$20.00, AMC447748/  
\$20.00, AMC447749/\$20.00, AMC447750/  
\$20.00, AMC447751/\$20.00, AMC447752/  
\$20.00, AMC447753/\$20.00, AMC447754/  
\$20.00, AMC447755/\$20.00, AMC447756/  
\$20.00, AMC447757/\$20.00, AMC447758/  
\$20.00, AMC447759/\$20.00, AMC447760/  
\$20.00, AMC447761/\$20.00, AMC447762/  
\$20.00, AMC447763/\$20.00, AMC447764/  
\$20.00, AMC447765/\$20.00, AMC447766/

- n/a - 6820.00

		\$20.00, AMC447767/\$20.00, AMC447768/ \$20.00, AMC447769/\$20.00, AMC447770/ \$20.00, AMC447771/\$20.00, AMC447772/ \$20.00, AMC447773/\$20.00, AMC447774/ \$20.00, AMC447775/\$20.00, AMC447776/ \$20.00, AMC447777/\$20.00, AMC447778/ \$20.00, AMC447779/\$20.00, AMC447780/ \$20.00, AMC447781/\$20.00, AMC447782/ \$20.00, AMC447783/\$20.00, AMC447784/ \$20.00, AMC447785/\$20.00, AMC447786/ \$20.00, AMC447787/\$20.00, AMC447788/ \$20.00, AMC447789/\$20.00, AMC447790/ \$20.00, AMC447791/\$20.00, AMC447792/ \$20.00, AMC447793/\$20.00, AMC447794/ \$20.00, AMC447795/\$20.00, AMC447796/ \$20.00, AMC447797/\$20.00, AMC447798/ \$20.00, AMC447799/\$20.00, AMC447800/ \$20.00, AMC447801/\$20.00, AMC447802/ \$20.00, AMC447803/\$20.00, AMC447804/ \$20.00, AMC447805/\$20.00, AMC447806/ \$20.00, AMC447807/\$20.00, AMC447808/ \$20.00, AMC447809/\$20.00, AMC447810/ \$20.00, AMC447811/\$20.00, AMC447812/ \$20.00, AMC447813/\$20.00, AMC447814/ \$20.00, AMC447815/\$20.00, AMC447816/ \$20.00, AMC447817/\$20.00, AMC447818/ \$20.00, AMC447819/\$20.00, AMC447820/ \$20.00, AMC447821/\$20.00, AMC447822/ \$20.00, AMC447823/\$20.00, AMC447824/ \$20.00, AMC447825/\$20.00, AMC447826/ \$20.00, AMC447827/\$20.00, AMC447828/ \$20.00, AMC447829/\$20.00, AMC447830/ \$20.00, AMC447831/\$20.00, AMC447832/ \$20.00, AMC447833/\$20.00, AMC447834/ \$20.00, AMC447835/\$20.00, AMC447836/ \$20.00, AMC447837/\$20.00, AMC447838/ \$20.00, AMC447839/\$20.00, AMC447840/ \$20.00, AMC447841/\$20.00, AMC447842/ \$20.00, AMC447843/\$20.00, AMC447844/ \$20.00, AMC447845/\$20.00, AMC447846/ \$20.00, AMC447847/\$20.00, AMC447848/ \$20.00, AMC447849/\$20.00, AMC447850/ \$20.00, AMC447851/\$20.00, AMC447852/ \$20.00, AMC447853/\$20.00, AMC447854/ \$20.00, AMC447855/\$20.00			
4	1.00	OVERPAYMENT / OVERPAYMENT OF FEES / OVERPAYMENT OF \$1.00 OR MORE	OVERPYMT OF (1) ONE CLAIM REGISTRATION AMOUNT	212.00	212.00

**TOTAL: \$72,504.00**

PAYMENT INFORMATION			
1	AMOUNT:	72504.00	POSTMARKED: N/A
	TYPE:	CHECK	RECEIVED: 11/24/2017
	CHECK NO:	0080001841	
	NAME:	KENNECOTT EXPLORATION COMPANY ATTN.: LAND DEPARMENT 4700 DAYBREAK PARKWAY SOUTH JORDAN UT 84095 US	

REMARKS

This receipt was generated by the automated BLM Collections and Billing System and is a paper representation of a portion of the official electronic record contained therein.

**NOTICE!!**

**These documents have been scanned!**

**Do not place un-scanned documents beneath this notice!**

**Do not remove this notice from this file!**

GPO Jacket No. 560-102  
Print Order 61540  
Rise Business Services, LLC  
Job=AZ15 7/9/2019



Box Number= AZ15151



Claim Begin-End: AMC447515-AMC447855

**2 Correspondence**



AZ15151-4

AMC446899-AMC448353



# United States Department of the Interior

BUREAU OF LAND MANAGEMENT

Arizona State Office

One North Central Avenue, Suite 800

Phoenix, Arizona 85004-4427

[www.blm.gov/az/](http://www.blm.gov/az/)

NOV 08 2019



In Reply Refer To:

3800 (9200) PB

AMC435971; AMC441247; AMC441724; AMC447212; AMC447515; AMC451800;

CERTIFIED MAIL - RETURN RECEIPT REQUESTED No. 9214 8901 9403 8398 8657 88

## DECISION

KENNECOTT EXPLORATION COMPANY-	:	This decision affects those claims
LAND DEPT	:	shown on the attached list(s).
2640 W 1700 S	:	
SALT LAKE CITY, UT 84104-4269	:	

SEE ATTACHMENT(S) FOR CLAIM NAMES AND AMC NUMBERS

### MINING CLAIMS DECLARED FORFEITED

The mining claims listed above have been declared forfeited as of September 1, 2019, for failure to timely file the required maintenance fee payment or small miner's maintenance fee waiver (waiver).

Claimants are required to pay an annual non-refundable maintenance fee of \$165 per 20 acres or portion thereof, or submit a waiver, on or before September 1 of each year. These requirements were established by 30 U.S.C. 28f-1, as amended, and 43 CFR 3834 and 3835.

Our records do not show receipt of a maintenance fee payment or small miner waiver filed on or before the due date. Therefore, the claims listed above are forfeited.

### Reclamation Requirements

This decision does not relieve you of the liability for reclamation of all areas disturbed by your activities on lands covered by the subject mining claim(s) and/or site(s). After you complete the reclamation, you must notify the authorized officer of the appropriate surface managing agency so that the authorized officer may conduct a final site inspection and determine whether you may be released from liability. If you fail to reclaim the land to the satisfaction of the authorized officer, the surface management agency may cite you for noncompliance under its surface management regulations. For land administered by the Bureau of Land Management (BLM), if

you fail to reclaim the land to the satisfaction of the authorized officer as required in 43 CFR Subpart 3809, the BLM will issue an order of noncompliance under 43CFR 3809.601(a). If you fail to comply with the non-compliance order, BLM may take further action under 43 CFR 3809.604. Failure to conduct reclamation is a prohibited act that may subject you to criminal penalties. See 43 CFR 3809.605(h) and 43 CFR 3809.700.

### **Appeal Procedures**

This decision may be appealed to the Interior Board of Land Appeals, Office of the Secretary, in accordance with the regulations contained in 43 CFR, Part 4, and the enclosed Form 1842-1. If an appeal is taken, your notice of appeal must be filed in this office (at the above address) within 30 days from receipt of this decision. The appellant has the burden of showing that the decision appealed from is in error.

If you wish to file a petition pursuant to regulation 43 CFR 4.21 (58 FR 4939, January 19, 1993) for a stay of the effectiveness of this decision during the time that your appeal is being reviewed by the Board, the petition for a stay must accompany your notice of appeal. A petition for a stay is required to show sufficient justification based on the standards listed below. Copies of the notice of appeal and petition for a stay **must** also be submitted to each party named in this decision and to the Interior Board of Land Appeals and to the appropriate Office of the Solicitor (see 43 CFR 4.413) at the same time the original documents are filed with this office. If you request a stay, you have the burden of proof to demonstrate that a stay should be granted.

### **Standards for Obtaining a Stay**

Except as otherwise provided by law or other pertinent regulation, a petition for a stay of a decision pending appeal shall show sufficient justification based on the following standards:

- (1) The relative harm to the parties if the stay is granted or denied,
- (1) The likelihood of the appellant's success on the merits,
- (2) The likelihood of immediate and irreparable harm if the stay is not granted, and
- (3) Whether the public interest favors granting the stay.

Please include your AMC serial number(s) on all correspondence. If additional information is required, please call Pauline Brown at 602-417-9360.



Elena Fink  
Deputy State Director  
Lands, Minerals and Energy Division

Enclosure(s)



US Department of the Interior  
Bureau of Land Management  
1 N Central Ave Ste 800  
Phoenix, AZ 85004

---

USPS CERTIFIED MAIL



9214 8901 9403 8398 8657 88

---

KENNECOTT EXPLORATION COMPANY - LAND DEPARTMENT  
2640 W 1700 S  
SALT LAKE CTY UT 84104-4269



Date Produced: 11/25/2019

ConnectSuite Inc.:

The following is the delivery information for Certified Mail™/RRE item number 9214 8901 9403 8398 8657 88. Our records indicate that this item was delivered on 11/18/2019 at 01:58 p.m. in SALT LAKE CITY, UT 84104. The scanned image of the recipient information is provided below.

Signature of Recipient :

A handwritten signature in black ink that reads "James Walker".

Address of Recipient :

A handwritten address in black ink that reads "7540".

Thank you for selecting the Postal Service for your mailing needs. If you require additional assistance, please contact your local post office or Postal Service representative.

Sincerely,  
United States Postal Service

The customer reference number shown below is not validated or endorsed by the United States Postal Service. It is solely for customer use.

Customer Reference Number: C1744151.9937757

# LIST OF CLAIMS FOR 2020 CLOSURE

KENNECOTT EXPLORATION COMPANY- LAND DEPT

2640 W 1700 S

SALT LAKE CITY UTAH 84104-4269

CLAIM NUMBER	LEAD FILE NUMBER	CLAIM NAME
AMC436156	AMC435971	GA186
AMC436158	AMC435971	GA188
AMC436160	AMC435971	GA190
AMC436161	AMC435971	GA191
AMC436162	AMC435971	GA192
AMC436163	AMC435971	GA193
AMC436164	AMC435971	GA194
AMC436165	AMC435971	GA195
AMC436166	AMC435971	GA196
AMC436168	AMC435971	GA198
AMC436169	AMC435971	GA199
AMC436170	AMC435971	GA200
AMC436171	AMC435971	GA201
AMC436172	AMC435971	GA202
AMC436173	AMC435971	GA203
AMC436174	AMC435971	GA204
AMC436175	AMC435971	GA205
AMC436176	AMC435971	GA206
AMC436177	AMC435971	GA207
AMC436178	AMC435971	GA208
AMC436179	AMC435971	GA209
AMC436180	AMC435971	GA210
AMC436181	AMC435971	GA211
AMC436182	AMC435971	GA212
AMC436183	AMC435971	GA213
AMC436184	AMC435971	GA214
AMC436185	AMC435971	GA215
AMC436186	AMC435971	GA216
AMC436187	AMC435971	GA217
AMC436188	AMC435971	GA218
AMC436189	AMC435971	GA219
AMC436190	AMC435971	GA220
AMC436191	AMC435971	GA221
AMC436192	AMC435971	GA222
AMC436193	AMC435971	GA223
AMC436194	AMC435971	GA224
AMC436195	AMC435971	GA225
AMC436196	AMC435971	GA226
AMC436197	AMC435971	GA227
AMC436198	AMC435971	GA228
AMC436199	AMC435971	GA229
AMC436200	AMC435971	GA230
AMC436201	AMC435971	GA231

CLAIM NUMBER	LEAD FILE NUMBER	CLAIM NAME
AMC436202	AMC435971	GA232
AMC436203	AMC435971	GA233
AMC436204	AMC435971	GA234
AMC436232	AMC435971	GA262
AMC436233	AMC435971	GA263
AMC436234	AMC435971	GA264
AMC436235	AMC435971	GA265
AMC436236	AMC435971	GA266
AMC436237	AMC435971	GA267
AMC436238	AMC435971	GA268
AMC436239	AMC435971	GA269
AMC436240	AMC435971	GA270
AMC436241	AMC435971	GA271
AMC436242	AMC435971	GA272
AMC436243	AMC435971	GA273
AMC436244	AMC435971	GA274
AMC436245	AMC435971	GA275
AMC436246	AMC435971	GA276
AMC436247	AMC435971	GA277
AMC436248	AMC435971	GA278
AMC436249	AMC435971	GA279
AMC436250	AMC435971	GA280
AMC436251	AMC435971	GA281
AMC436252	AMC435971	GA282
AMC436253	AMC435971	GA283
AMC436254	AMC435971	GA284
AMC436255	AMC435971	GA285
AMC436256	AMC435971	GA286
AMC436257	AMC435971	GA287
AMC436258	AMC435971	GA288
AMC436259	AMC435971	GA289
AMC436260	AMC435971	GA290
AMC436261	AMC435971	GA291
AMC436262	AMC435971	GA292
AMC436263	AMC435971	GA293
AMC436264	AMC435971	GA294
AMC436265	AMC435971	GA295
AMC436266	AMC435971	GA296
AMC436267	AMC435971	GA297
AMC436268	AMC435971	GA298
AMC436269	AMC435971	GA299
AMC436270	AMC435971	GA300
AMC436271	AMC435971	GA301

# LIST OF CLAIMS FOR 2020 CLOSURE

KENNECOTT EXPLORATION COMPANY- LAND DEPT

2640 W 1700 S

SALT LAKE CITY UTAH 84104-4269

CLAIM NUMBER	LEAD FILE NUMBER	CLAIM NAME
AMC436272	AMC435971	GA302
AMC436273	AMC435971	GA303
AMC436274	AMC435971	GA304
AMC436275	AMC435971	GA305
AMC436276	AMC435971	GA306
AMC436277	AMC435971	GA307
AMC436427	AMC435971	GA517
AMC436428	AMC435971	GA518
AMC436429	AMC435971	GA519
AMC436430	AMC435971	GA520
AMC436431	AMC435971	GA521
AMC436432	AMC435971	GA523
AMC436433	AMC435971	GA524
AMC436434	AMC435971	GA525
AMC436435	AMC435971	GA526
AMC436436	AMC435971	GA527
AMC436437	AMC435971	GA528
AMC436438	AMC435971	GA529
AMC436439	AMC435971	GA530
AMC436440	AMC435971	GA531
AMC436441	AMC435971	GA532
AMC436442	AMC435971	GA533
AMC436443	AMC435971	GA534
AMC436444	AMC435971	GA535
AMC436445	AMC435971	GA536
AMC436446	AMC435971	GA537
AMC436447	AMC435971	GA538
AMC436448	AMC435971	GA539
AMC436449	AMC435971	GA540
AMC436450	AMC435971	GA541
AMC441298	AMC441247	MF052
AMC441299	AMC441247	MF053
AMC441300	AMC441247	MF054
AMC441301	AMC441247	MF055
AMC441302	AMC441247	MF056
AMC441303	AMC441247	MF057
AMC441304	AMC441247	MF058
AMC441305	AMC441247	MF059
AMC441306	AMC441247	MF060
AMC441307	AMC441247	MF061
AMC441308	AMC441247	MF062
AMC441309	AMC441247	MF063
AMC441310	AMC441247	MF064
AMC441311	AMC441247	MF065
AMC441312	AMC441247	MF066

CLAIM NUMBER	LEAD FILE NUMBER	CLAIM NAME
AMC441313	AMC441247	MF067
AMC441314	AMC441247	MF068
AMC441315	AMC441247	MF069
AMC441316	AMC441247	MF070
AMC441317	AMC441247	MF071
AMC441318	AMC441247	MF072
AMC441319	AMC441247	MF073
AMC441320	AMC441247	MF074
AMC441321	AMC441247	MF075
AMC441322	AMC441247	MF076
AMC441323	AMC441247	MF077
AMC441324	AMC441247	MF078
AMC441325	AMC441247	MF079
AMC441326	AMC441247	MF080
AMC441327	AMC441247	MF081
AMC441328	AMC441247	MF082
AMC441329	AMC441247	MF083
AMC441330	AMC441247	MF084
AMC441331	AMC441247	MF085
AMC441332	AMC441247	MF086
AMC441333	AMC441247	MF087
AMC441334	AMC441247	MF088
AMC441335	AMC441247	MF089
AMC441336	AMC441247	MF090
AMC441337	AMC441247	MF091
AMC441338	AMC441247	MF092
AMC441339	AMC441247	MF093
AMC441340	AMC441247	MF094
AMC441341	AMC441247	MF095
AMC441342	AMC441247	MF096
AMC441343	AMC441247	MF097
AMC441344	AMC441247	MF098
AMC441345	AMC441247	MF099
AMC441346	AMC441247	MF100
AMC441347	AMC441247	MF101
AMC441348	AMC441247	MF102
AMC441349	AMC441247	MF103
AMC441350	AMC441247	MF104
AMC441351	AMC441247	MF105
AMC441352	AMC441247	MF106
AMC441353	AMC441247	MF107
AMC441354	AMC441247	MF108
AMC441355	AMC441247	MF109
AMC441356	AMC441247	MF110
AMC441357	AMC441247	MF111

# LIST OF CLAIMS FOR 2020 CLOSURE

KENNECOTT EXPLORATION COMPANY- LAND DEPT

2640 W 1700 S

SALT LAKE CITY UTAH 84104-4269

CLAIM NUMBER	LEAD FILE NUMBER	CLAIM NAME
AMC441358	AMC441247	MF112
AMC441359	AMC441247	MF113
AMC441360	AMC441247	MF114
AMC441361	AMC441247	MF115
AMC441362	AMC441247	MF116
AMC441363	AMC441247	MF117
AMC441364	AMC441247	MF118
AMC441365	AMC441247	MF119
AMC441366	AMC441247	MF120
AMC441367	AMC441247	MF121
AMC441368	AMC441247	MF122
AMC441369	AMC441247	MF123
AMC441370	AMC441247	MF124
AMC441371	AMC441247	MF125
AMC441372	AMC441247	MF126
AMC441373	AMC441247	MF127
AMC441374	AMC441247	MF128
AMC441375	AMC441247	MF129
AMC441376	AMC441247	MF130
AMC441377	AMC441247	MF131
AMC441378	AMC441247	MF132
AMC441379	AMC441247	MF133
AMC441380	AMC441247	MF134
AMC441381	AMC441247	MF135
AMC441382	AMC441247	MF136
AMC441383	AMC441247	MF137
AMC441384	AMC441247	MF138
AMC441385	AMC441247	MF139
AMC441386	AMC441247	MF140
AMC441387	AMC441247	MF141
AMC441388	AMC441247	MF142
AMC441389	AMC441247	MF143
AMC441390	AMC441247	MF144
AMC441391	AMC441247	MF145
AMC441392	AMC441247	MF146
AMC441393	AMC441247	MF147
AMC441394	AMC441247	MF148
AMC441395	AMC441247	MF149
AMC441396	AMC441247	MF150
AMC441397	AMC441247	MF151
AMC441398	AMC441247	MF152
AMC441399	AMC441247	MF153
AMC441400	AMC441247	MF154
AMC441410	AMC441247	MF164
AMC441411	AMC441247	MF165
AMC441412	AMC441247	MF166

CLAIM NUMBER	LEAD FILE NUMBER	CLAIM NAME
AMC441413	AMC441247	MF167
AMC441414	AMC441247	MF168
AMC441415	AMC441247	MF169
AMC441416	AMC441247	MF170
AMC441417	AMC441247	MF171
AMC441418	AMC441247	MF172
AMC441419	AMC441247	MF173
AMC441420	AMC441247	MF174
AMC441421	AMC441247	MF175
AMC441422	AMC441247	MF176
AMC441423	AMC441247	MF177
AMC441424	AMC441247	MF178
AMC441425	AMC441247	MF179
AMC441426	AMC441247	MF180
AMC441427	AMC441247	MF181
AMC441428	AMC441247	MF182
AMC441429	AMC441247	MF183
AMC441430	AMC441247	MF184
AMC441431	AMC441247	MF185
AMC441432	AMC441247	MF186
AMC441433	AMC441247	MF187
AMC441434	AMC441247	MF188
AMC441435	AMC441247	MF189
AMC441436	AMC441247	MF190
AMC441437	AMC441247	MF191
AMC441438	AMC441247	MF192
AMC441439	AMC441247	MF193
AMC441440	AMC441247	MF194
AMC441445	AMC441247	MF199
AMC441446	AMC441247	MF200
AMC441447	AMC441247	MF201
AMC441448	AMC441247	MF202
AMC441449	AMC441247	MF203
AMC441450	AMC441247	MF204
AMC441451	AMC441247	MF205
AMC441452	AMC441247	MF206
AMC441453	AMC441247	MF207
AMC441454	AMC441247	MF208
AMC441455	AMC441247	MF209
AMC441456	AMC441247	MF210
AMC441457	AMC441247	MF211
AMC441458	AMC441247	MF212
AMC441459	AMC441247	MF213
AMC441460	AMC441247	MF214
AMC441461	AMC441247	MF215
AMC441462	AMC441247	MF216

# LIST OF CLAIMS FOR 2020 CLOSURE

KENNECOTT EXPLORATION COMPANY- LAND DEPT

2640 W 1700 S

SALT LAKE CITY UTAH 84104-4269

CLAIM NUMBER	LEAD FILE NUMBER	CLAIM NAME
AMC441463	AMC441247	MF217
AMC441464	AMC441247	MF218
AMC441465	AMC441247	MF219
AMC441466	AMC441247	MF220
AMC441467	AMC441247	MF221
AMC441468	AMC441247	MF222
AMC441469	AMC441247	MF223
AMC441470	AMC441247	MF224
AMC441471	AMC441247	MF225
AMC441472	AMC441247	MF226
AMC441473	AMC441247	MF227
AMC441474	AMC441247	MF228
AMC441475	AMC441247	MF229
AMC441480	AMC441247	MF234
AMC441481	AMC441247	MF235
AMC441482	AMC441247	MF236
AMC441483	AMC441247	MF237
AMC441484	AMC441247	MF238
AMC441485	AMC441247	MF239
AMC441486	AMC441247	MF240
AMC441487	AMC441247	MF241
AMC441488	AMC441247	MF242
AMC441489	AMC441247	MF243
AMC441490	AMC441247	MF244
AMC441491	AMC441247	MF245
AMC441492	AMC441247	MF246
AMC441493	AMC441247	MF247
AMC441494	AMC441247	MF248
AMC441495	AMC441247	MF249
AMC441496	AMC441247	MF250
AMC441497	AMC441247	MF251
AMC441498	AMC441247	MF252
AMC441499	AMC441247	MF253
AMC441500	AMC441247	MF254
AMC441501	AMC441247	MF255
AMC441502	AMC441247	MF256
AMC441503	AMC441247	MF257
AMC441504	AMC441247	MF258
AMC441505	AMC441247	MF259
AMC441506	AMC441247	MF260
AMC441507	AMC441247	MF261
AMC441508	AMC441247	MF262
AMC441509	AMC441247	MF263
AMC441510	AMC441247	MF264
AMC441511	AMC441247	MF265
AMC441516	AMC441247	MF270

CLAIM NUMBER	LEAD FILE NUMBER	CLAIM NAME
AMC441517	AMC441247	MF271
AMC441518	AMC441247	MF272
AMC441519	AMC441247	MF273
AMC441520	AMC441247	MF274
AMC441521	AMC441247	MF275
AMC441522	AMC441247	MF276
AMC441523	AMC441247	MF277
AMC441524	AMC441247	MF278
AMC441525	AMC441247	MF279
AMC441526	AMC441247	MF280
AMC441527	AMC441247	MF281
AMC441528	AMC441247	MF282
AMC441529	AMC441247	MF283
AMC441530	AMC441247	MF284
AMC441531	AMC441247	MF285
AMC441532	AMC441247	MF286
AMC441533	AMC441247	MF287
AMC441534	AMC441247	MF288
AMC441535	AMC441247	MF289
AMC441536	AMC441247	MF290
AMC441537	AMC441247	MF291
AMC441538	AMC441247	MF292
AMC441539	AMC441247	MF293
AMC441540	AMC441247	MF294
AMC441551	AMC441247	MF305
AMC441552	AMC441247	MF306
AMC441553	AMC441247	MF307
AMC441554	AMC441247	MF308
AMC441555	AMC441247	MF309
AMC441556	AMC441247	MF310
AMC441557	AMC441247	MF311
AMC441558	AMC441247	MF312
AMC441559	AMC441247	MF313
AMC441560	AMC441247	MF314
AMC441561	AMC441247	MF315
AMC441562	AMC441247	MF316
AMC441563	AMC441247	MF317
AMC441564	AMC441247	MF318
AMC441565	AMC441247	MF319
AMC441566	AMC441247	MF320
AMC441567	AMC441247	MF321
AMC441568	AMC441247	MF322
AMC441569	AMC441247	MF323
AMC441570	AMC441247	MF324
AMC441571	AMC441247	MF325
AMC441572	AMC441247	MF326

# LIST OF CLAIMS FOR 2020 CLOSURE

KENNECOTT EXPLORATION COMPANY- LAND DEPT

2640 W 1700 S

SALT LAKE CITY UTAH 84104-4269

CLAIM NUMBER	LEAD FILE NUMBER	CLAIM NAME
AMC441573	AMC441247	MF327
AMC441574	AMC441247	MF328
AMC441575	AMC441247	MF329
AMC441586	AMC441247	MF340
AMC441587	AMC441247	MF341
AMC441588	AMC441247	MF342
AMC441589	AMC441247	MF343
AMC441590	AMC441247	MF344
AMC441591	AMC441247	MF345
AMC441592	AMC441247	MF346
AMC441593	AMC441247	MF347
AMC441594	AMC441247	MF348
AMC441595	AMC441247	MF349
AMC441596	AMC441247	MF350
AMC441597	AMC441247	MF351
AMC441598	AMC441247	MF352
AMC441599	AMC441247	MF353
AMC441600	AMC441247	MF354
AMC441601	AMC441247	MF355
AMC441602	AMC441247	MF356
AMC441603	AMC441247	MF357
AMC441604	AMC441247	MF358
AMC441605	AMC441247	MF359
AMC441606	AMC441247	MF360
AMC441607	AMC441247	MF361
AMC441608	AMC441247	MF362
AMC441609	AMC441247	MF363
AMC441610	AMC441247	MF364
AMC441741	AMC441724	MV 18
AMC441742	AMC441724	MV 19
AMC441743	AMC441724	MV 20
AMC441744	AMC441724	MV 21
AMC441761	AMC441724	MV 38
AMC441762	AMC441724	MV 39
AMC441763	AMC441724	MV 40
AMC441764	AMC441724	MV 41
AMC441790	AMC441724	MV 67
AMC441791	AMC441724	MV 68
AMC441792	AMC441724	MV 69
AMC441793	AMC441724	MV 70
AMC441794	AMC441724	MV 71
AMC441795	AMC441724	MV 72
AMC441796	AMC441724	MV 73
AMC441797	AMC441724	MV 74
AMC441798	AMC441724	MV 75
AMC441799	AMC441724	MV 76

CLAIM NUMBER	LEAD FILE NUMBER	CLAIM NAME
AMC441800	AMC441724	MV 77
AMC441801	AMC441724	MV 78
AMC441802	AMC441724	MV 79
AMC441803	AMC441724	MV 80
AMC441804	AMC441724	MV 81
AMC441805	AMC441724	MV 82
AMC441806	AMC441724	MV 83
AMC441807	AMC441724	MV 84
AMC441808	AMC441724	MV 85
AMC441825	AMC441724	MV 102
AMC441826	AMC441724	MV 103
AMC441827	AMC441724	MV 104
AMC441828	AMC441724	MV 105
AMC441829	AMC441724	MV 106
AMC441830	AMC441724	MV 107
AMC441831	AMC441724	MV 108
AMC441832	AMC441724	MV 109
AMC441833	AMC441724	MV 110
AMC441834	AMC441724	MV 111
AMC441835	AMC441724	MV 112
AMC441836	AMC441724	MV 113
AMC441837	AMC441724	MV 114
AMC441838	AMC441724	MV 115
AMC441839	AMC441724	MV 116
AMC441840	AMC441724	MV 117
AMC441841	AMC441724	MV 118
AMC441842	AMC441724	MV 119
AMC441843	AMC441724	MV 120
AMC441872	AMC441724	MV 149
AMC441873	AMC441724	MV 150
AMC441874	AMC441724	MV 151
AMC441875	AMC441724	MV 152
AMC441876	AMC441724	MV 153
AMC441877	AMC441724	MV 154
AMC441878	AMC441724	MV 155
AMC441879	AMC441724	MV 156
AMC441880	AMC441724	MV 157
AMC441881	AMC441724	MV 158
AMC441882	AMC441724	MV 159
AMC441883	AMC441724	MV 160
AMC441884	AMC441724	MV 161
AMC441885	AMC441724	MV 162
AMC441886	AMC441724	MV 163
AMC441887	AMC441724	MV 164
AMC441888	AMC441724	MV 165
AMC441889	AMC441724	MV 166

**LIST OF CLAIMS FOR 2020 CLOSURE**

KENNECOTT EXPLORATION COMPANY- LAND DEPT

2640 W 1700 S

SALT LAKE CITY UTAH 84104-4269

CLAIM NUMBER	LEAD FILE NUMBER	CLAIM NAME
AMC441919	AMC441724	MV 196
AMC441920	AMC441724	MV 197
AMC441921	AMC441724	MV 198
AMC441922	AMC441724	MV 199
AMC441923	AMC441724	MV 200
AMC441924	AMC441724	MV 201
AMC441925	AMC441724	MV 202
AMC441926	AMC441724	MV 203
AMC441927	AMC441724	MV 204
AMC441928	AMC441724	MV 205
AMC441929	AMC441724	MV 206
AMC441930	AMC441724	MV 207
AMC441931	AMC441724	MV 208
AMC441932	AMC441724	MV 209
AMC441933	AMC441724	MV 210
AMC441934	AMC441724	MV 211
AMC441935	AMC441724	MV 212
AMC441936	AMC441724	MV 213
AMC441966	AMC441724	MV 243
AMC441967	AMC441724	MV 244
AMC441968	AMC441724	MV 245
AMC441969	AMC441724	MV 246
AMC441970	AMC441724	MV 247
AMC441971	AMC441724	MV 248
AMC441972	AMC441724	MV 249
AMC441973	AMC441724	MV 250
AMC441974	AMC441724	MV 251
AMC441975	AMC441724	MV 252
AMC441976	AMC441724	MV 253
AMC441977	AMC441724	MV 254
AMC441978	AMC441724	MV 255
AMC441979	AMC441724	MV 256
AMC442005	AMC441724	MV 282
AMC442006	AMC441724	MV 283
AMC442007	AMC441724	MV 284
AMC442008	AMC441724	MV 285
AMC442009	AMC441724	MV 286
AMC442010	AMC441724	MV 287
AMC442011	AMC441724	MV 288
AMC442012	AMC441724	MV 289
AMC442013	AMC441724	MV 290
AMC442014	AMC441724	MV 291
AMC442015	AMC441724	MV 292
AMC442016	AMC441724	MV 293
AMC442017	AMC441724	MV 294
AMC442018	AMC441724	MV 295

CLAIM NUMBER	LEAD FILE NUMBER	CLAIM NAME
AMC442019	AMC441724	MV 296
AMC442020	AMC441724	MV 297
AMC442021	AMC441724	MV 298
AMC442022	AMC441724	MV 299
AMC447223	AMC447212	MV462
AMC447224	AMC447212	MV463
AMC447225	AMC447212	MV464
AMC447226	AMC447212	MV465
AMC447227	AMC447212	MV466
AMC447228	AMC447212	MV467
AMC447229	AMC447212	MV468
AMC447230	AMC447212	MV469
AMC447292	AMC447212	MV536
AMC447293	AMC447212	MV537
AMC447294	AMC447212	MV539
AMC447330	AMC447212	MV581
AMC447331	AMC447212	MV582
AMC447332	AMC447212	MV583
AMC447538	AMC447515	CN026
AMC447539	AMC447515	CN027
AMC447540	AMC447515	CN028
AMC447541	AMC447515	CN029
AMC447542	AMC447515	CN030
AMC447543	AMC447515	CN031
AMC447544	AMC447515	CN032
AMC447545	AMC447515	CN033
AMC447546	AMC447515	CN034
AMC447547	AMC447515	CN035
AMC447548	AMC447515	CN036
AMC447549	AMC447515	CN037
AMC447550	AMC447515	CN038
AMC447551	AMC447515	CN039
AMC447552	AMC447515	CN040
AMC447553	AMC447515	CN041
AMC447554	AMC447515	CN042
AMC447593	AMC447515	CN089
AMC447594	AMC447515	CN090
AMC447595	AMC447515	CN091
AMC447596	AMC447515	CN092
AMC447597	AMC447515	CN093
AMC447598	AMC447515	CN094
AMC447599	AMC447515	CN095
AMC447600	AMC447515	CN096
AMC447601	AMC447515	CN097
AMC447602	AMC447515	CN098
AMC447603	AMC447515	CN099



# LIST OF CLAIMS FOR 2020 CLOSURE

KENNECOTT EXPLORATION COMPANY- LAND DEPT

2640 W 1700 S

SALT LAKE CITY UTAH 84104-4269

CLAIM NUMBER	LEAD FILE NUMBER	CLAIM NAME
AMC447604	AMC447515	CN100
AMC447605	AMC447515	CN101
AMC447606	AMC447515	CN102
AMC447607	AMC447515	CN103
AMC447608	AMC447515	CN104
AMC447609	AMC447515	CN105
AMC447610	AMC447515	CN106
AMC447611	AMC447515	CN107
AMC447612	AMC447515	CN108
AMC447613	AMC447515	CN109
AMC447614	AMC447515	CN110
AMC447675	AMC447515	CN175
AMC447676	AMC447515	CN176
AMC447677	AMC447515	CN177
AMC447678	AMC447515	CN178
AMC447679	AMC447515	CN179
AMC447680	AMC447515	CN180
AMC447681	AMC447515	CN181
AMC447682	AMC447515	CN182
AMC447724	AMC447515	CN225
AMC447725	AMC447515	CN227
AMC447726	AMC447515	CN230
AMC447727	AMC447515	CN231
AMC447732	AMC447515	CN236
AMC451800	AMC451800	BH 001
AMC451801	AMC451800	BH 002
AMC451802	AMC451800	BH 003
AMC451803	AMC451800	BH 004
AMC451804	AMC451800	BH 005
AMC451805	AMC451800	BH 006
AMC451806	AMC451800	BH 007
AMC451807	AMC451800	BH 008
AMC451808	AMC451800	BH 009
AMC451809	AMC451800	BH 010
AMC451810	AMC451800	BH 011
AMC451811	AMC451800	BH 012
AMC451812	AMC451800	BH 013
AMC451813	AMC451800	BH 014
AMC451814	AMC451800	BH 015
AMC451815	AMC451800	BH 016
AMC451816	AMC451800	BH 017
AMC451817	AMC451800	BH 018
AMC451818	AMC451800	BH 019
AMC451819	AMC451800	BH 020
AMC451820	AMC451800	BH 021
AMC451821	AMC451800	BH 022

CLAIM NUMBER	LEAD FILE NUMBER	CLAIM NAME
AMC451822	AMC451800	BH 023
AMC451823	AMC451800	BH 024
AMC451824	AMC451800	BH 025
AMC451825	AMC451800	BH 026
AMC451826	AMC451800	BH 027
AMC451827	AMC451800	BH 028
AMC451828	AMC451800	BH 029
AMC451829	AMC451800	BH 030
AMC451830	AMC451800	BH 031
AMC451831	AMC451800	BH 032
AMC451832	AMC451800	BH 033
AMC451833	AMC451800	BH 034
AMC451834	AMC451800	BH 035
AMC451835	AMC451800	BH 036
AMC451836	AMC451800	BH 037
AMC451837	AMC451800	BH 038
AMC451838	AMC451800	BH 039
AMC451839	AMC451800	BH 040
AMC451840	AMC451800	BH 041
AMC451841	AMC451800	BH 042
AMC451842	AMC451800	BH 043
AMC451843	AMC451800	BH 044
AMC451844	AMC451800	BH 045
AMC451845	AMC451800	BH 046
AMC451846	AMC451800	BH 047
AMC451847	AMC451800	BH 048
AMC451848	AMC451800	BH 049
AMC451849	AMC451800	BH 050
AMC451850	AMC451800	BH 051
AMC451851	AMC451800	BH 052
AMC451852	AMC451800	BH 053
AMC451853	AMC451800	BH 054
AMC451854	AMC451800	BH 055
AMC451855	AMC451800	BH 056
AMC451856	AMC451800	BH 057
AMC451857	AMC451800	BH 058
AMC451858	AMC451800	BH 059
AMC451859	AMC451800	BH 060
AMC451860	AMC451800	BH 061
AMC451861	AMC451800	BH 062
AMC451862	AMC451800	BH 063
AMC451863	AMC451800	BH 064
AMC451864	AMC451800	BH 065
AMC451865	AMC451800	BH 066
AMC451866	AMC451800	BH 067
AMC451867	AMC451800	BH 068

# LIST OF CLAIMS FOR 2020 CLOSURE

KENNECOTT EXPLORATION COMPANY- LAND DEPT

2640 W 1700 S

SALT LAKE CITY UTAH 84104-4269

CLAIM NUMBER	LEAD FILE NUMBER	CLAIM NAME
AMC451868	AMC451800	BH 069
AMC451869	AMC451800	BH 070
AMC451870	AMC451800	BH 071
AMC451871	AMC451800	BH 072
AMC451872	AMC451800	BH 073
AMC451873	AMC451800	BH 074

**NO  
DOCUMENTS  
FOUND**

NO DOCUMENTS FOUND  
NO DOCUMENTS FOUND

**NOTICE!!**

**These documents have been scanned!**

**Do not place un-scanned documents beneath this notice!**

**Do not remove this notice from this file!**

GPO Jacket No. 560-102  
Print Order 61540  
Rise Business Services, LLC  
Job=AZ15 7/9/2019



Box Number= AZ15151



Claim Begin-End: AMC447515-AMC447855

**3 Transfers**



AZ15151-4

AMC446899-AMC448353

**NO  
DOCUMENTS  
FOUND**

NO DOCUMENTS FOUND  
NO DOCUMENTS FOUND

**NOTICE!!**

**These documents have been scanned!**

**Do not place un-scanned documents beneath this notice!**

**Do not remove this notice from this file!**

GPO Jacket No. 560-102  
Print Order 61540  
Rise Business Services, LLC  
Job=AZ15 7/9/2019



Box Number= AZ15151



Claim Begin-End: AMC447515-AMC447855

**4 Annual Filings**



AZ15151-4

AMC446899-AMC448353

**NO  
DOCUMENTS  
FOUND**

NO DOCUMENTS FOUND  
NO DOCUMENTS FOUND

**NOTICE!!**

**These documents have been scanned!**

**Do not place un-scanned documents beneath this notice!**

**Do not remove this notice from this file!**

GPO Jacket No. 560-102  
Print Order 61540  
Rise Business Services, LLC  
Job=AZ15 7/9/2019



Box Number= AZ15151



Claim Begin-End: AMC447515-AMC447855

**5 Miscellaneous**



AZ15151-4

AMC446899-AMC448353



**Authorized Date**04/08/2020

**Instructions to Accounts** AZ BLM REFUND \$212, TO KENNECOTT EXPLORATION COMPANY; FOR OVERPAYMENT, ON AMC447515, RECEIPT #4026819. RM

**Login ID**6222

**Entry Date**04/08/2020

**Total Amount**\$212.00

**United States Department of the Interior**  
**Bureau of Land Management**  
 DIV OF LANDS, MINRLS & ENERGY  
 ONE N CENTRAL AVE  
 PHOENIX, AZ 85004 -4427  
 Phone: 602-417-9200

Receipt

No: 4026819

<b>Transaction #:</b> 4137699	
<b>Date of Transaction:</b> 11/28/2017	
<b>CUSTOMER:</b>	
KENNECOTT EXPLORATION COMPANY ATTN.: LAND DEPARMENT 4700 W DAYBREAK PARKWAY SOUTH JORDAN, UT 84009 US	

LINE #	QTY	DESCRIPTION	REMARKS	UNIT PRICE	TOTAL
1	341.00	LOCATABLE MINERALS / MINING CLAIMS- NEW, UNADJUD, ONE OR MORE AUTH NOS / NEW MINING CLAIMS LOCATION FEE <b>CASES:</b> AMC447515/\$37.00, AMC447516/\$37.00, AMC447517/\$37.00, AMC447518/\$37.00, AMC447519/\$37.00, AMC447520/\$37.00, AMC447521/\$37.00, AMC447522/\$37.00, AMC447523/\$37.00, AMC447524/\$37.00, AMC447525/\$37.00, AMC447526/\$37.00, AMC447527/\$37.00, AMC447528/\$37.00, AMC447529/\$37.00, AMC447530/\$37.00, AMC447531/\$37.00, AMC447532/\$37.00, AMC447533/\$37.00, AMC447534/\$37.00, AMC447535/\$37.00, AMC447536/\$37.00, AMC447537/\$37.00, AMC447538/\$37.00, AMC447539/\$37.00, AMC447540/\$37.00, AMC447541/\$37.00, AMC447542/\$37.00, AMC447543/\$37.00, AMC447544/\$37.00, AMC447545/\$37.00, AMC447546/\$37.00, AMC447547/\$37.00, AMC447548/\$37.00, AMC447549/\$37.00, AMC447550/\$37.00, AMC447551/\$37.00, AMC447552/\$37.00, AMC447553/\$37.00, AMC447554/\$37.00, AMC447555/\$37.00, AMC447556/\$37.00, AMC447557/\$37.00, AMC447558/\$37.00, AMC447559/\$37.00, AMC447560/\$37.00, AMC447561/\$37.00, AMC447562/\$37.00, AMC447563/\$37.00, AMC447564/\$37.00, AMC447565/\$37.00, AMC447566/\$37.00, AMC447567/\$37.00, AMC447568/\$37.00, AMC447569/\$37.00, AMC447570/\$37.00, AMC447571/\$37.00, AMC447572/\$37.00, AMC447573/\$37.00, AMC447574/\$37.00,		- n/a -	12617.00

AMC447575/\$37.00, AMC447576/\$37.00,  
AMC447577/\$37.00, AMC447578/\$37.00,  
AMC447579/\$37.00, AMC447580/\$37.00,  
AMC447581/\$37.00, AMC447582/\$37.00,  
AMC447583/\$37.00, AMC447584/\$37.00,  
AMC447585/\$37.00, AMC447586/\$37.00,  
AMC447587/\$37.00, AMC447588/\$37.00,  
AMC447589/\$37.00, AMC447590/\$37.00,  
AMC447591/\$37.00, AMC447592/\$37.00,  
AMC447593/\$37.00, AMC447594/\$37.00,  
AMC447595/\$37.00, AMC447596/\$37.00,  
AMC447597/\$37.00, AMC447598/\$37.00,  
AMC447599/\$37.00, AMC447600/\$37.00,  
AMC447601/\$37.00, AMC447602/\$37.00,  
AMC447603/\$37.00, AMC447604/\$37.00,  
AMC447605/\$37.00, AMC447606/\$37.00,  
AMC447607/\$37.00, AMC447608/\$37.00,  
AMC447609/\$37.00, AMC447610/\$37.00,  
AMC447611/\$37.00, AMC447612/\$37.00,  
AMC447613/\$37.00, AMC447614/\$37.00,  
AMC447615/\$37.00, AMC447616/\$37.00,  
AMC447617/\$37.00, AMC447618/\$37.00,  
AMC447619/\$37.00, AMC447620/\$37.00,  
AMC447621/\$37.00, AMC447622/\$37.00,  
AMC447623/\$37.00, AMC447624/\$37.00,  
AMC447625/\$37.00, AMC447626/\$37.00,  
AMC447627/\$37.00, AMC447628/\$37.00,  
AMC447629/\$37.00, AMC447630/\$37.00,  
AMC447631/\$37.00, AMC447632/\$37.00,  
AMC447633/\$37.00, AMC447634/\$37.00,  
AMC447635/\$37.00, AMC447636/\$37.00,  
AMC447637/\$37.00, AMC447638/\$37.00,  
AMC447639/\$37.00, AMC447640/\$37.00,  
AMC447641/\$37.00, AMC447642/\$37.00,  
AMC447643/\$37.00, AMC447644/\$37.00,  
AMC447645/\$37.00, AMC447646/\$37.00,  
AMC447647/\$37.00, AMC447648/\$37.00,  
AMC447649/\$37.00, AMC447650/\$37.00,  
AMC447651/\$37.00, AMC447652/\$37.00,  
AMC447653/\$37.00, AMC447654/\$37.00,  
AMC447655/\$37.00, AMC447656/\$37.00,  
AMC447657/\$37.00, AMC447658/\$37.00,  
AMC447659/\$37.00, AMC447660/\$37.00,  
AMC447661/\$37.00, AMC447662/\$37.00,  
AMC447663/\$37.00, AMC447664/\$37.00,  
AMC447665/\$37.00, AMC447666/\$37.00,  
AMC447667/\$37.00, AMC447668/\$37.00,  
AMC447669/\$37.00, AMC447670/\$37.00,  
AMC447671/\$37.00, AMC447672/\$37.00,  
AMC447673/\$37.00, AMC447674/\$37.00,  
AMC447675/\$37.00, AMC447676/\$37.00,  
AMC447677/\$37.00, AMC447678/\$37.00,  
AMC447679/\$37.00, AMC447680/\$37.00,  
AMC447681/\$37.00, AMC447682/\$37.00,

AMC447683/\$37.00, AMC447684/\$37.00,  
AMC447685/\$37.00, AMC447686/\$37.00,  
AMC447687/\$37.00, AMC447688/\$37.00,  
AMC447689/\$37.00, AMC447690/\$37.00,  
AMC447691/\$37.00, AMC447692/\$37.00,  
AMC447693/\$37.00, AMC447694/\$37.00,  
AMC447695/\$37.00, AMC447696/\$37.00,  
AMC447697/\$37.00, AMC447698/\$37.00,  
AMC447699/\$37.00, AMC447700/\$37.00,  
AMC447701/\$37.00, AMC447702/\$37.00,  
AMC447703/\$37.00, AMC447704/\$37.00,  
AMC447705/\$37.00, AMC447706/\$37.00,  
AMC447707/\$37.00, AMC447708/\$37.00,  
AMC447709/\$37.00, AMC447710/\$37.00,  
AMC447711/\$37.00, AMC447712/\$37.00,  
AMC447713/\$37.00, AMC447714/\$37.00,  
AMC447715/\$37.00, AMC447716/\$37.00,  
AMC447717/\$37.00, AMC447718/\$37.00,  
AMC447719/\$37.00, AMC447720/\$37.00,  
AMC447721/\$37.00, AMC447722/\$37.00,  
AMC447723/\$37.00, AMC447724/\$37.00,  
AMC447725/\$37.00, AMC447726/\$37.00,  
AMC447727/\$37.00, AMC447728/\$37.00,  
AMC447729/\$37.00, AMC447730/\$37.00,  
AMC447731/\$37.00, AMC447732/\$37.00,  
AMC447733/\$37.00, AMC447734/\$37.00,  
AMC447735/\$37.00, AMC447736/\$37.00,  
AMC447737/\$37.00, AMC447738/\$37.00,  
AMC447739/\$37.00, AMC447740/\$37.00,  
AMC447741/\$37.00, AMC447742/\$37.00,  
AMC447743/\$37.00, AMC447744/\$37.00,  
AMC447745/\$37.00, AMC447746/\$37.00,  
AMC447747/\$37.00, AMC447748/\$37.00,  
AMC447749/\$37.00, AMC447750/\$37.00,  
AMC447751/\$37.00, AMC447752/\$37.00,  
AMC447753/\$37.00, AMC447754/\$37.00,  
AMC447755/\$37.00, AMC447756/\$37.00,  
AMC447757/\$37.00, AMC447758/\$37.00,  
AMC447759/\$37.00, AMC447760/\$37.00,  
AMC447761/\$37.00, AMC447762/\$37.00,  
AMC447763/\$37.00, AMC447764/\$37.00,  
AMC447765/\$37.00, AMC447766/\$37.00,  
AMC447767/\$37.00, AMC447768/\$37.00,  
AMC447769/\$37.00, AMC447770/\$37.00,  
AMC447771/\$37.00, AMC447772/\$37.00,  
AMC447773/\$37.00, AMC447774/\$37.00,  
AMC447775/\$37.00, AMC447776/\$37.00,  
AMC447777/\$37.00, AMC447778/\$37.00,  
AMC447779/\$37.00, AMC447780/\$37.00,  
AMC447781/\$37.00, AMC447782/\$37.00,  
AMC447783/\$37.00, AMC447784/\$37.00,  
AMC447785/\$37.00, AMC447786/\$37.00,  
AMC447787/\$37.00, AMC447788/\$37.00,  
AMC447789/\$37.00, AMC447790/\$37.00,

		AMC447791/\$37.00, AMC447792/\$37.00, AMC447793/\$37.00, AMC447794/\$37.00, AMC447795/\$37.00, AMC447796/\$37.00, AMC447797/\$37.00, AMC447798/\$37.00, AMC447799/\$37.00, AMC447800/\$37.00, AMC447801/\$37.00, AMC447802/\$37.00, AMC447803/\$37.00, AMC447804/\$37.00, AMC447805/\$37.00, AMC447806/\$37.00, AMC447807/\$37.00, AMC447808/\$37.00, AMC447809/\$37.00, AMC447810/\$37.00, AMC447811/\$37.00, AMC447812/\$37.00, AMC447813/\$37.00, AMC447814/\$37.00, AMC447815/\$37.00, AMC447816/\$37.00, AMC447817/\$37.00, AMC447818/\$37.00, AMC447819/\$37.00, AMC447820/\$37.00, AMC447821/\$37.00, AMC447822/\$37.00, AMC447823/\$37.00, AMC447824/\$37.00, AMC447825/\$37.00, AMC447826/\$37.00, AMC447827/\$37.00, AMC447828/\$37.00, AMC447829/\$37.00, AMC447830/\$37.00, AMC447831/\$37.00, AMC447832/\$37.00, AMC447833/\$37.00, AMC447834/\$37.00, AMC447835/\$37.00, AMC447836/\$37.00, AMC447837/\$37.00, AMC447838/\$37.00, AMC447839/\$37.00, AMC447840/\$37.00, AMC447841/\$37.00, AMC447842/\$37.00, AMC447843/\$37.00, AMC447844/\$37.00, AMC447845/\$37.00, AMC447846/\$37.00, AMC447847/\$37.00, AMC447848/\$37.00, AMC447849/\$37.00, AMC447850/\$37.00, AMC447851/\$37.00, AMC447852/\$37.00, AMC447853/\$37.00, AMC447854/\$37.00, AMC447855/\$37.00		
2	341.00	LOCATABLE MINERALS / MINING CLAIMS- NEW, UNADJUD, ONE OR MORE AUTH NOS / NEW MINING CLAIMS MAINTENANCE FEE <b>CASES:</b> AMC447515/\$155.00, AMC447516/\$155.00, AMC447517/\$155.00, AMC447518/\$155.00, AMC447519/\$155.00, AMC447520/\$155.00, AMC447521/\$155.00, AMC447522/\$155.00, AMC447523/\$155.00, AMC447524/\$155.00, AMC447525/\$155.00, AMC447526/\$155.00, AMC447527/\$155.00, AMC447528/\$155.00, AMC447529/\$155.00, AMC447530/\$155.00, AMC447531/\$155.00, AMC447532/\$155.00, AMC447533/\$155.00, AMC447534/\$155.00, AMC447535/\$155.00, AMC447536/\$155.00, AMC447537/\$155.00, AMC447538/\$155.00, AMC447539/\$155.00, AMC447540/\$155.00, AMC447541/\$155.00, AMC447542/\$155.00, AMC447543/\$155.00, AMC447544/\$155.00, AMC447545/\$155.00, AMC447546/\$155.00, AMC447547/\$155.00, AMC447548/\$155.00, AMC447549/\$155.00, AMC447550/\$155.00,	- n/a -	52855.00

AMC447551/\$155.00, AMC447552/\$155.00,  
AMC447553/\$155.00, AMC447554/\$155.00,  
AMC447555/\$155.00, AMC447556/\$155.00,  
AMC447557/\$155.00, AMC447558/\$155.00,  
AMC447559/\$155.00, AMC447560/\$155.00,  
AMC447561/\$155.00, AMC447562/\$155.00,  
AMC447563/\$155.00, AMC447564/\$155.00,  
AMC447565/\$155.00, AMC447566/\$155.00,  
AMC447567/\$155.00, AMC447568/\$155.00,  
AMC447569/\$155.00, AMC447570/\$155.00,  
AMC447571/\$155.00, AMC447572/\$155.00,  
AMC447573/\$155.00, AMC447574/\$155.00,  
AMC447575/\$155.00, AMC447576/\$155.00,  
AMC447577/\$155.00, AMC447578/\$155.00,  
AMC447579/\$155.00, AMC447580/\$155.00,  
AMC447581/\$155.00, AMC447582/\$155.00,  
AMC447583/\$155.00, AMC447584/\$155.00,  
AMC447585/\$155.00, AMC447586/\$155.00,  
AMC447587/\$155.00, AMC447588/\$155.00,  
AMC447589/\$155.00, AMC447590/\$155.00,  
AMC447591/\$155.00, AMC447592/\$155.00,  
AMC447593/\$155.00, AMC447594/\$155.00,  
AMC447595/\$155.00, AMC447596/\$155.00,  
AMC447597/\$155.00, AMC447598/\$155.00,  
AMC447599/\$155.00, AMC447600/\$155.00,  
AMC447601/\$155.00, AMC447602/\$155.00,  
AMC447603/\$155.00, AMC447604/\$155.00,  
AMC447605/\$155.00, AMC447606/\$155.00,  
AMC447607/\$155.00, AMC447608/\$155.00,  
AMC447609/\$155.00, AMC447610/\$155.00,  
AMC447611/\$155.00, AMC447612/\$155.00,  
AMC447613/\$155.00, AMC447614/\$155.00,  
AMC447615/\$155.00, AMC447616/\$155.00,  
AMC447617/\$155.00, AMC447618/\$155.00,  
AMC447619/\$155.00, AMC447620/\$155.00,  
AMC447621/\$155.00, AMC447622/\$155.00,  
AMC447623/\$155.00, AMC447624/\$155.00,  
AMC447625/\$155.00, AMC447626/\$155.00,  
AMC447627/\$155.00, AMC447628/\$155.00,  
AMC447629/\$155.00, AMC447630/\$155.00,  
AMC447631/\$155.00, AMC447632/\$155.00,  
AMC447633/\$155.00, AMC447634/\$155.00,  
AMC447635/\$155.00, AMC447636/\$155.00,  
AMC447637/\$155.00, AMC447638/\$155.00,  
AMC447639/\$155.00, AMC447640/\$155.00,  
AMC447641/\$155.00, AMC447642/\$155.00,  
AMC447643/\$155.00, AMC447644/\$155.00,  
AMC447645/\$155.00, AMC447646/\$155.00,  
AMC447647/\$155.00, AMC447648/\$155.00,  
AMC447649/\$155.00, AMC447650/\$155.00,  
AMC447651/\$155.00, AMC447652/\$155.00,  
AMC447653/\$155.00, AMC447654/\$155.00,  
AMC447655/\$155.00, AMC447656/\$155.00,  
AMC447657/\$155.00, AMC447658/\$155.00,

AMC447659/\$155.00, AMC447660/\$155.00,  
AMC447661/\$155.00, AMC447662/\$155.00,  
AMC447663/\$155.00, AMC447664/\$155.00,  
AMC447665/\$155.00, AMC447666/\$155.00,  
AMC447667/\$155.00, AMC447668/\$155.00,  
AMC447669/\$155.00, AMC447670/\$155.00,  
AMC447671/\$155.00, AMC447672/\$155.00,  
AMC447673/\$155.00, AMC447674/\$155.00,  
AMC447675/\$155.00, AMC447676/\$155.00,  
AMC447677/\$155.00, AMC447678/\$155.00,  
AMC447679/\$155.00, AMC447680/\$155.00,  
AMC447681/\$155.00, AMC447682/\$155.00,  
AMC447683/\$155.00, AMC447684/\$155.00,  
AMC447685/\$155.00, AMC447686/\$155.00,  
AMC447687/\$155.00, AMC447688/\$155.00,  
AMC447689/\$155.00, AMC447690/\$155.00,  
AMC447691/\$155.00, AMC447692/\$155.00,  
AMC447693/\$155.00, AMC447694/\$155.00,  
AMC447695/\$155.00, AMC447696/\$155.00,  
AMC447697/\$155.00, AMC447698/\$155.00,  
AMC447699/\$155.00, AMC447700/\$155.00,  
AMC447701/\$155.00, AMC447702/\$155.00,  
AMC447703/\$155.00, AMC447704/\$155.00,  
AMC447705/\$155.00, AMC447706/\$155.00,  
AMC447707/\$155.00, AMC447708/\$155.00,  
AMC447709/\$155.00, AMC447710/\$155.00,  
AMC447711/\$155.00, AMC447712/\$155.00,  
AMC447713/\$155.00, AMC447714/\$155.00,  
AMC447715/\$155.00, AMC447716/\$155.00,  
AMC447717/\$155.00, AMC447718/\$155.00,  
AMC447719/\$155.00, AMC447720/\$155.00,  
AMC447721/\$155.00, AMC447722/\$155.00,  
AMC447723/\$155.00, AMC447724/\$155.00,  
AMC447725/\$155.00, AMC447726/\$155.00,  
AMC447727/\$155.00, AMC447728/\$155.00,  
AMC447729/\$155.00, AMC447730/\$155.00,  
AMC447731/\$155.00, AMC447732/\$155.00,  
AMC447733/\$155.00, AMC447734/\$155.00,  
AMC447735/\$155.00, AMC447736/\$155.00,  
AMC447737/\$155.00, AMC447738/\$155.00,  
AMC447739/\$155.00, AMC447740/\$155.00,  
AMC447741/\$155.00, AMC447742/\$155.00,  
AMC447743/\$155.00, AMC447744/\$155.00,  
AMC447745/\$155.00, AMC447746/\$155.00,  
AMC447747/\$155.00, AMC447748/\$155.00,  
AMC447749/\$155.00, AMC447750/\$155.00,  
AMC447751/\$155.00, AMC447752/\$155.00,  
AMC447753/\$155.00, AMC447754/\$155.00,  
AMC447755/\$155.00, AMC447756/\$155.00,  
AMC447757/\$155.00, AMC447758/\$155.00,  
AMC447759/\$155.00, AMC447760/\$155.00,  
AMC447761/\$155.00, AMC447762/\$155.00,  
AMC447763/\$155.00, AMC447764/\$155.00,  
AMC447765/\$155.00, AMC447766/\$155.00,

		AMC447767/\$155.00, AMC447768/\$155.00, AMC447769/\$155.00, AMC447770/\$155.00, AMC447771/\$155.00, AMC447772/\$155.00, AMC447773/\$155.00, AMC447774/\$155.00, AMC447775/\$155.00, AMC447776/\$155.00, AMC447777/\$155.00, AMC447778/\$155.00, AMC447779/\$155.00, AMC447780/\$155.00, AMC447781/\$155.00, AMC447782/\$155.00, AMC447783/\$155.00, AMC447784/\$155.00, AMC447785/\$155.00, AMC447786/\$155.00, AMC447787/\$155.00, AMC447788/\$155.00, AMC447789/\$155.00, AMC447790/\$155.00, AMC447791/\$155.00, AMC447792/\$155.00, AMC447793/\$155.00, AMC447794/\$155.00, AMC447795/\$155.00, AMC447796/\$155.00, AMC447797/\$155.00, AMC447798/\$155.00, AMC447799/\$155.00, AMC447800/\$155.00, AMC447801/\$155.00, AMC447802/\$155.00, AMC447803/\$155.00, AMC447804/\$155.00, AMC447805/\$155.00, AMC447806/\$155.00, AMC447807/\$155.00, AMC447808/\$155.00, AMC447809/\$155.00, AMC447810/\$155.00, AMC447811/\$155.00, AMC447812/\$155.00, AMC447813/\$155.00, AMC447814/\$155.00, AMC447815/\$155.00, AMC447816/\$155.00, AMC447817/\$155.00, AMC447818/\$155.00, AMC447819/\$155.00, AMC447820/\$155.00, AMC447821/\$155.00, AMC447822/\$155.00, AMC447823/\$155.00, AMC447824/\$155.00, AMC447825/\$155.00, AMC447826/\$155.00, AMC447827/\$155.00, AMC447828/\$155.00, AMC447829/\$155.00, AMC447830/\$155.00, AMC447831/\$155.00, AMC447832/\$155.00, AMC447833/\$155.00, AMC447834/\$155.00, AMC447835/\$155.00, AMC447836/\$155.00, AMC447837/\$155.00, AMC447838/\$155.00, AMC447839/\$155.00, AMC447840/\$155.00, AMC447841/\$155.00, AMC447842/\$155.00, AMC447843/\$155.00, AMC447844/\$155.00, AMC447845/\$155.00, AMC447846/\$155.00, AMC447847/\$155.00, AMC447848/\$155.00, AMC447849/\$155.00, AMC447850/\$155.00, AMC447851/\$155.00, AMC447852/\$155.00, AMC447853/\$155.00, AMC447854/\$155.00, AMC447855/\$155.00		
3	341.00	LOCATABLE MINERALS / MINING CLAIMS- NEW,UNADJUD, ONE OR MORE AUTH NOS / NEW MINING CLAIM PROCESSING FEE <b>CASES:</b> AMC447515/\$20.00, AMC447516/\$20.00, AMC447517/\$20.00, AMC447518/\$20.00, AMC447519/\$20.00, AMC447520/\$20.00, AMC447521/\$20.00, AMC447522/\$20.00, AMC447523/\$20.00, AMC447524/\$20.00, AMC447525/\$20.00, AMC447526/\$20.00,	- n/a -	6820.00



AMC447527/\$20.00, AMC447528/\$20.00,  
AMC447529/\$20.00, AMC447530/\$20.00,  
AMC447531/\$20.00, AMC447532/\$20.00,  
AMC447533/\$20.00, AMC447534/\$20.00,  
AMC447535/\$20.00, AMC447536/\$20.00,  
AMC447537/\$20.00, AMC447538/\$20.00,  
AMC447539/\$20.00, AMC447540/\$20.00,  
AMC447541/\$20.00, AMC447542/\$20.00,  
AMC447543/\$20.00, AMC447544/\$20.00,  
AMC447545/\$20.00, AMC447546/\$20.00,  
AMC447547/\$20.00, AMC447548/\$20.00,  
AMC447549/\$20.00, AMC447550/\$20.00,  
AMC447551/\$20.00, AMC447552/\$20.00,  
AMC447553/\$20.00, AMC447554/\$20.00,  
AMC447555/\$20.00, AMC447556/\$20.00,  
AMC447557/\$20.00, AMC447558/\$20.00,  
AMC447559/\$20.00, AMC447560/\$20.00,  
AMC447561/\$20.00, AMC447562/\$20.00,  
AMC447563/\$20.00, AMC447564/\$20.00,  
AMC447565/\$20.00, AMC447566/\$20.00,  
AMC447567/\$20.00, AMC447568/\$20.00,  
AMC447569/\$20.00, AMC447570/\$20.00,  
AMC447571/\$20.00, AMC447572/\$20.00,  
AMC447573/\$20.00, AMC447574/\$20.00,  
AMC447575/\$20.00, AMC447576/\$20.00,  
AMC447577/\$20.00, AMC447578/\$20.00,  
AMC447579/\$20.00, AMC447580/\$20.00,  
AMC447581/\$20.00, AMC447582/\$20.00,  
AMC447583/\$20.00, AMC447584/\$20.00,  
AMC447585/\$20.00, AMC447586/\$20.00,  
AMC447587/\$20.00, AMC447588/\$20.00,  
AMC447589/\$20.00, AMC447590/\$20.00,  
AMC447591/\$20.00, AMC447592/\$20.00,  
AMC447593/\$20.00, AMC447594/\$20.00,  
AMC447595/\$20.00, AMC447596/\$20.00,  
AMC447597/\$20.00, AMC447598/\$20.00,  
AMC447599/\$20.00, AMC447600/\$20.00,  
AMC447601/\$20.00, AMC447602/\$20.00,  
AMC447603/\$20.00, AMC447604/\$20.00,  
AMC447605/\$20.00, AMC447606/\$20.00,  
AMC447607/\$20.00, AMC447608/\$20.00,  
AMC447609/\$20.00, AMC447610/\$20.00,  
AMC447611/\$20.00, AMC447612/\$20.00,  
AMC447613/\$20.00, AMC447614/\$20.00,  
AMC447615/\$20.00, AMC447616/\$20.00,  
AMC447617/\$20.00, AMC447618/\$20.00,  
AMC447619/\$20.00, AMC447620/\$20.00,  
AMC447621/\$20.00, AMC447622/\$20.00,  
AMC447623/\$20.00, AMC447624/\$20.00,  
AMC447625/\$20.00, AMC447626/\$20.00,  
AMC447627/\$20.00, AMC447628/\$20.00,  
AMC447629/\$20.00, AMC447630/\$20.00,  
AMC447631/\$20.00, AMC447632/\$20.00,  
AMC447633/\$20.00, AMC447634/\$20.00,

AMC447635/\$20.00, AMC447636/\$20.00,  
AMC447637/\$20.00, AMC447638/\$20.00,  
AMC447639/\$20.00, AMC447640/\$20.00,  
AMC447641/\$20.00, AMC447642/\$20.00,  
AMC447643/\$20.00, AMC447644/\$20.00,  
AMC447645/\$20.00, AMC447646/\$20.00,  
AMC447647/\$20.00, AMC447648/\$20.00,  
AMC447649/\$20.00, AMC447650/\$20.00,  
AMC447651/\$20.00, AMC447652/\$20.00,  
AMC447653/\$20.00, AMC447654/\$20.00,  
AMC447655/\$20.00, AMC447656/\$20.00,  
AMC447657/\$20.00, AMC447658/\$20.00,  
AMC447659/\$20.00, AMC447660/\$20.00,  
AMC447661/\$20.00, AMC447662/\$20.00,  
AMC447663/\$20.00, AMC447664/\$20.00,  
AMC447665/\$20.00, AMC447666/\$20.00,  
AMC447667/\$20.00, AMC447668/\$20.00,  
AMC447669/\$20.00, AMC447670/\$20.00,  
AMC447671/\$20.00, AMC447672/\$20.00,  
AMC447673/\$20.00, AMC447674/\$20.00,  
AMC447675/\$20.00, AMC447676/\$20.00,  
AMC447677/\$20.00, AMC447678/\$20.00,  
AMC447679/\$20.00, AMC447680/\$20.00,  
AMC447681/\$20.00, AMC447682/\$20.00,  
AMC447683/\$20.00, AMC447684/\$20.00,  
AMC447685/\$20.00, AMC447686/\$20.00,  
AMC447687/\$20.00, AMC447688/\$20.00,  
AMC447689/\$20.00, AMC447690/\$20.00,  
AMC447691/\$20.00, AMC447692/\$20.00,  
AMC447693/\$20.00, AMC447694/\$20.00,  
AMC447695/\$20.00, AMC447696/\$20.00,  
AMC447697/\$20.00, AMC447698/\$20.00,  
AMC447699/\$20.00, AMC447700/\$20.00,  
AMC447701/\$20.00, AMC447702/\$20.00,  
AMC447703/\$20.00, AMC447704/\$20.00,  
AMC447705/\$20.00, AMC447706/\$20.00,  
AMC447707/\$20.00, AMC447708/\$20.00,  
AMC447709/\$20.00, AMC447710/\$20.00,  
AMC447711/\$20.00, AMC447712/\$20.00,  
AMC447713/\$20.00, AMC447714/\$20.00,  
AMC447715/\$20.00, AMC447716/\$20.00,  
AMC447717/\$20.00, AMC447718/\$20.00,  
AMC447719/\$20.00, AMC447720/\$20.00,  
AMC447721/\$20.00, AMC447722/\$20.00,  
AMC447723/\$20.00, AMC447724/\$20.00,  
AMC447725/\$20.00, AMC447726/\$20.00,  
AMC447727/\$20.00, AMC447728/\$20.00,  
AMC447729/\$20.00, AMC447730/\$20.00,  
AMC447731/\$20.00, AMC447732/\$20.00,  
AMC447733/\$20.00, AMC447734/\$20.00,  
AMC447735/\$20.00, AMC447736/\$20.00,  
AMC447737/\$20.00, AMC447738/\$20.00,  
AMC447739/\$20.00, AMC447740/\$20.00,  
AMC447741/\$20.00, AMC447742/\$20.00,

AMC447743/\$20.00, AMC447744/\$20.00,  
AMC447745/\$20.00, AMC447746/\$20.00,  
AMC447747/\$20.00, AMC447748/\$20.00,  
AMC447749/\$20.00, AMC447750/\$20.00,  
AMC447751/\$20.00, AMC447752/\$20.00,  
AMC447753/\$20.00, AMC447754/\$20.00,  
AMC447755/\$20.00, AMC447756/\$20.00,  
AMC447757/\$20.00, AMC447758/\$20.00,  
AMC447759/\$20.00, AMC447760/\$20.00,  
AMC447761/\$20.00, AMC447762/\$20.00,  
AMC447763/\$20.00, AMC447764/\$20.00,  
AMC447765/\$20.00, AMC447766/\$20.00,  
AMC447767/\$20.00, AMC447768/\$20.00,  
AMC447769/\$20.00, AMC447770/\$20.00,  
AMC447771/\$20.00, AMC447772/\$20.00,  
AMC447773/\$20.00, AMC447774/\$20.00,  
AMC447775/\$20.00, AMC447776/\$20.00,  
AMC447777/\$20.00, AMC447778/\$20.00,  
AMC447779/\$20.00, AMC447780/\$20.00,  
AMC447781/\$20.00, AMC447782/\$20.00,  
AMC447783/\$20.00, AMC447784/\$20.00,  
AMC447785/\$20.00, AMC447786/\$20.00,  
AMC447787/\$20.00, AMC447788/\$20.00,  
AMC447789/\$20.00, AMC447790/\$20.00,  
AMC447791/\$20.00, AMC447792/\$20.00,  
AMC447793/\$20.00, AMC447794/\$20.00,  
AMC447795/\$20.00, AMC447796/\$20.00,  
AMC447797/\$20.00, AMC447798/\$20.00,  
AMC447799/\$20.00, AMC447800/\$20.00,  
AMC447801/\$20.00, AMC447802/\$20.00,  
AMC447803/\$20.00, AMC447804/\$20.00,  
AMC447805/\$20.00, AMC447806/\$20.00,  
AMC447807/\$20.00, AMC447808/\$20.00,  
AMC447809/\$20.00, AMC447810/\$20.00,  
AMC447811/\$20.00, AMC447812/\$20.00,  
AMC447813/\$20.00, AMC447814/\$20.00,  
AMC447815/\$20.00, AMC447816/\$20.00,  
AMC447817/\$20.00, AMC447818/\$20.00,  
AMC447819/\$20.00, AMC447820/\$20.00,  
AMC447821/\$20.00, AMC447822/\$20.00,  
AMC447823/\$20.00, AMC447824/\$20.00,  
AMC447825/\$20.00, AMC447826/\$20.00,  
AMC447827/\$20.00, AMC447828/\$20.00,  
AMC447829/\$20.00, AMC447830/\$20.00,  
AMC447831/\$20.00, AMC447832/\$20.00,  
AMC447833/\$20.00, AMC447834/\$20.00,  
AMC447835/\$20.00, AMC447836/\$20.00,  
AMC447837/\$20.00, AMC447838/\$20.00,  
AMC447839/\$20.00, AMC447840/\$20.00,  
AMC447841/\$20.00, AMC447842/\$20.00,  
AMC447843/\$20.00, AMC447844/\$20.00,  
AMC447845/\$20.00, AMC447846/\$20.00,  
AMC447847/\$20.00, AMC447848/\$20.00,  
AMC447849/\$20.00, AMC447850/\$20.00,

		AMC447851/\$20.00, AMC447852/\$20.00, AMC447853/\$20.00, AMC447854/\$20.00, AMC447855/\$20.00			
4	1.00	OVERPAYMENT / OVERPAYMENT OF FEES / OVERPAYMENT OF \$1.00 OR MORE	OVERPYMT OF (1) ONE CLAIM REGISTRATION AMOUNT	212.00	212.00
<b>TOTAL:</b>				<b>\$72,504.00</b>	

*REFUND  
PROCESSED  
4/8/2020  
AM*

PAYMENT INFORMATION				
1	AMOUNT:	72504.00	POSTMARKED:	N/A
	TYPE:	CHECK	RECEIVED:	11/24/2017
	CHECK NO:	0080001841		
	NAME:	KENNECOTT EXPLORATION COMPANY ATTN.: LAND DEPARMENT 4700 DAYBREAK PARK WAY SOUTH JORDAN UT 84095 US		

REMARKS

This receipt was generated by the automated BLM Collections and Billing System and is a paper representation of a portion of the official electronic record contained therein.

**NOTICE!!**

**These documents have been scanned!**

**Do not place un-scanned documents beneath this notice!**

**Do not remove this notice from this file!**

GPO Jacket No. 560-102  
Print Order 61540  
Rise Business Services, LLC  
Job=AZ15 7/9/2019




Box Number= AZ15151



Claim Begin-End: AMC447515-AMC447855

**6 Location Notices-Amendments and Supporting Documents**



AZ15151-4

AMC446899-AMC448353

# MINING CLAIM STATUS REPORT

Data Entered: 12/13/17 ram

MTP Checked By: 12/13/17 ram  
GEO Checked By: 12/13/17 ram

LEAD SERIAL NUMBER: AMC 447515 thru AMC 447855

### NUMBER OF CLAIMS & TYPE:

341 LODE  
PLACER  
ASSOCIATION PLACER  
MILL SITE  
TUNNEL SITE

### CHARGES:

Processing Fee @ \$20 = \$ 6,820  
Location Fee @ \$37 = \$ 12,617  
Maintenance Fee @ \$155 = \$ 52,855  
Add'l Maint Fee for Assoc Placer = \$  
SUBTOTAL \$ 72,292  
OVERPAID Other Fees \$ 212  
Other Fees \$  
TOTAL \$ 72,504

TOTAL ACREAGE: \_\_\_\_\_ Per Claim  
(Placer Only)

NUMBER OF LOCATORS: \_\_\_\_\_

DOCUMENTS RECEIVED VIA: Over-the-Counter [ ] Mail [] TIMELY FILED: Yes [] No [ ]

LEGAL DESCRIPTION: T 225 R 10E SEC 1, 2, 3, 4, 9, 10, 11, 12, 13, 14, 15, 23, 24,  
T 225 R 17E SEC 6, 7, 8, 19, 30, 5, 4, 25, 26  
T 225 R 16E SEC 1-4, 9-16, 23-26  
T 225 R 17E SEC 4-9, 18, 19, 30  
T \_\_\_\_\_ R \_\_\_\_\_ SEC \_\_\_\_\_

BLM [ ] FOREST SERVICE [ ] SUBJ TO PL 359: Yes [ ] No [ ]  
WILDERNESS AREA [ ]

SPLIT ESTATE: N/A [ ] SX [ ] PX [ ] OTHER [ ]  
SRHA [ ] Was proper Notice filed if located on SHRA Land? Yes [ ] No [ ]

RECONVEYED MINERALS ON BLM LAND REQUIRE OPENING ORDER FROM 1944 TO 1993:  
Open to Entry On \_\_\_\_\_ N/A [ ]

COMMENTS/STATUS: VOID [ ] PARTIALLY VOID [ ] PVT MINERALS [ ] WITHDRAWN LANDS [ ]  
OTHER [ ] NO RIGHTS EXTENDED TO THOSE PORTIONS OF CLAIMS OVERLAPPING,  
PATENTED, WITHDRAWN, OR LANDS OTHERWISE NOT OPEN TO LOCATION OF MINING CLAIMS. RA

[ ] Claimant acknowledges that portions of the following claim(s) site(s) may be void or voidable.

Printed Name of Claimant \_\_\_\_\_ Signature of Claimant \_\_\_\_\_

### \*\*\*\*\*FINAL ADJUDICATION\*\*\*\*\*

DATE 3/3/2020 INITIALS RAM

ONLY ON AMC 447615-AMC 447674, AMC 447683-AMC 447723,  
AMC 447728-AMC 447731, AMC 447733-AMC 447855.  
ALL OTHER CLAIMS CLOSED PRIOR TO ADJUDICATION.

200  
141

When recorded return to:  
Kennecott Exploration Company – Land Dept.  
4700 Daybreak Parkway  
South Jordan, UT 84009

ARIZONA NOTICE OF LOCATION  
(LODE CLAIM)

NOTICE IS HEREBY GIVEN THAT KENNECOTT EXPLORATION COMPANY, whose mailing address is 4700 Daybreak Parkway, South Jordan, Utah 84009 by its undersigned representative, makes this location of the CN001 Lode Mining Claim, in Santa Cruz County, Arizona.

The general course of the claim is from the East to West, and said claim is within the:

<u>Quarter</u>	<u>Section</u>	<u>Township</u>	<u>Range</u>
NE	4	22S	16E
NW	3	22S	16E

Santa Cruz County, Arizona, G&SRM.


This claim is 1500 feet in length and 600 feet in width. This Notice of Location is posted on the centerline of the claim. The claim runs from the location monument on which this notice is posted 20 feet in an easterly direction to the East endline, and 1480 feet in a westerly direction to the West endline. The claim boundaries are marked by six monuments, one at each corner and one at the center of each endline. The location monument on which this notice is posted is situated within Section 3, Township 22S, Range 16E, Santa Cruz County, Arizona, G&SRM, and is approximately 38261 feet East and 28496 feet South from the NW corner of Section 9, T21S, R15E, Santa Cruz County, Arizona, G&SRM. Any overlaps onto pre-existing claims, private or State Land are acknowledged as pre-existing rights and that portion of said overlap is acknowledged as invalid.

The undersigned claims the ground as depicted on the map that is attached to a copy of this Notice of Location filed in the office of the Recorder, Santa Cruz County, Arizona.

The claim has been monumented in accordance with State and Federal law. Corner, end centers and location monuments are posts, 1-1/2" x 1-1/2" x 5' projecting at least 4' above the ground.

Located, dated and posted on the ground this 12th day of September, 2017.

KENNECOTT EXPLORATION COMPANY



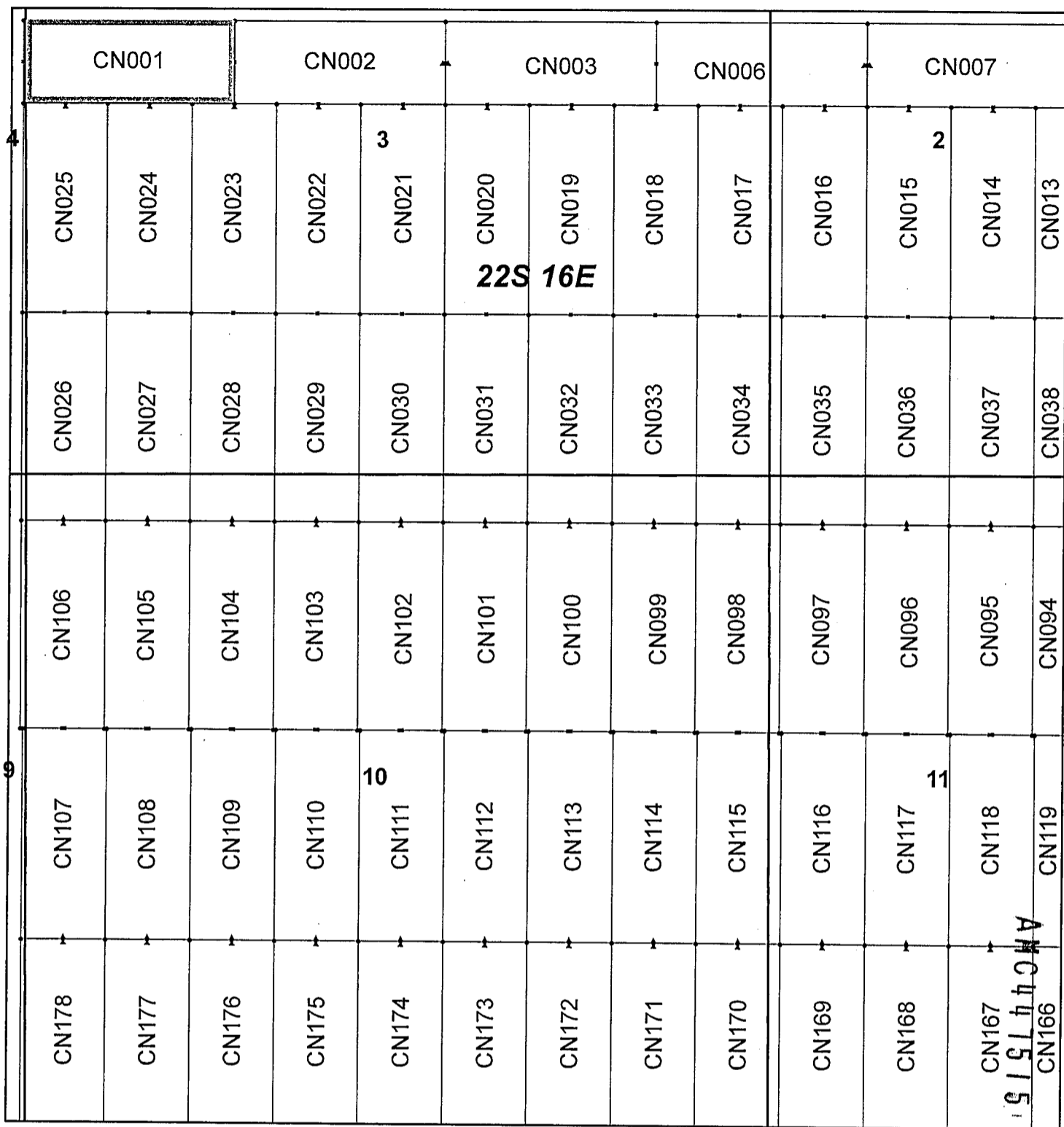
By: Erik Best, Operating Officer

PHOENIX, ARIZONA

2017 NOV 24 A 8:24

RECEIVED  
BLM AZ STATE OFFICE

AMC 447515



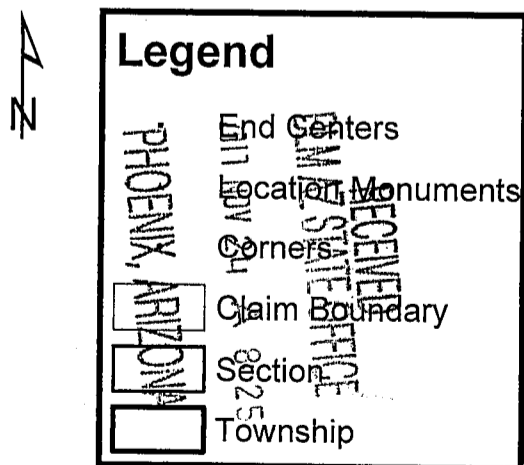
## Canelo Claim Block, Arizona Map 1

Canelo - CN Lode Mining Claims T22S, R16E G&SRM  
 Santa Cruz County, Arizona  
 Located September 12 - November 14, 2017


Monuments are 1-1/2" by 1-1/2" by 5' Wood Posts projecting at least four feet above the ground. Location Monuments are set 20' inside the Endline along the center of each claim, and are 1500' long X 600' wide unless otherwise depicted and as detailed in the attached Certificate of Location.

**TIE POINT:** The location monument of each claim is tied to the Northwest corner of Section 9, Township 21S, Range 15E, G&SRM, Santa Cruz County, Arizona, its distance as shown on the attached Certificate of Location. Bearings and distance are grid north.

Any overlap onto pre-existing claims, or Private Land, is acknowledged as non-locatable, and any overlapping portion is acknowledged as invalid.

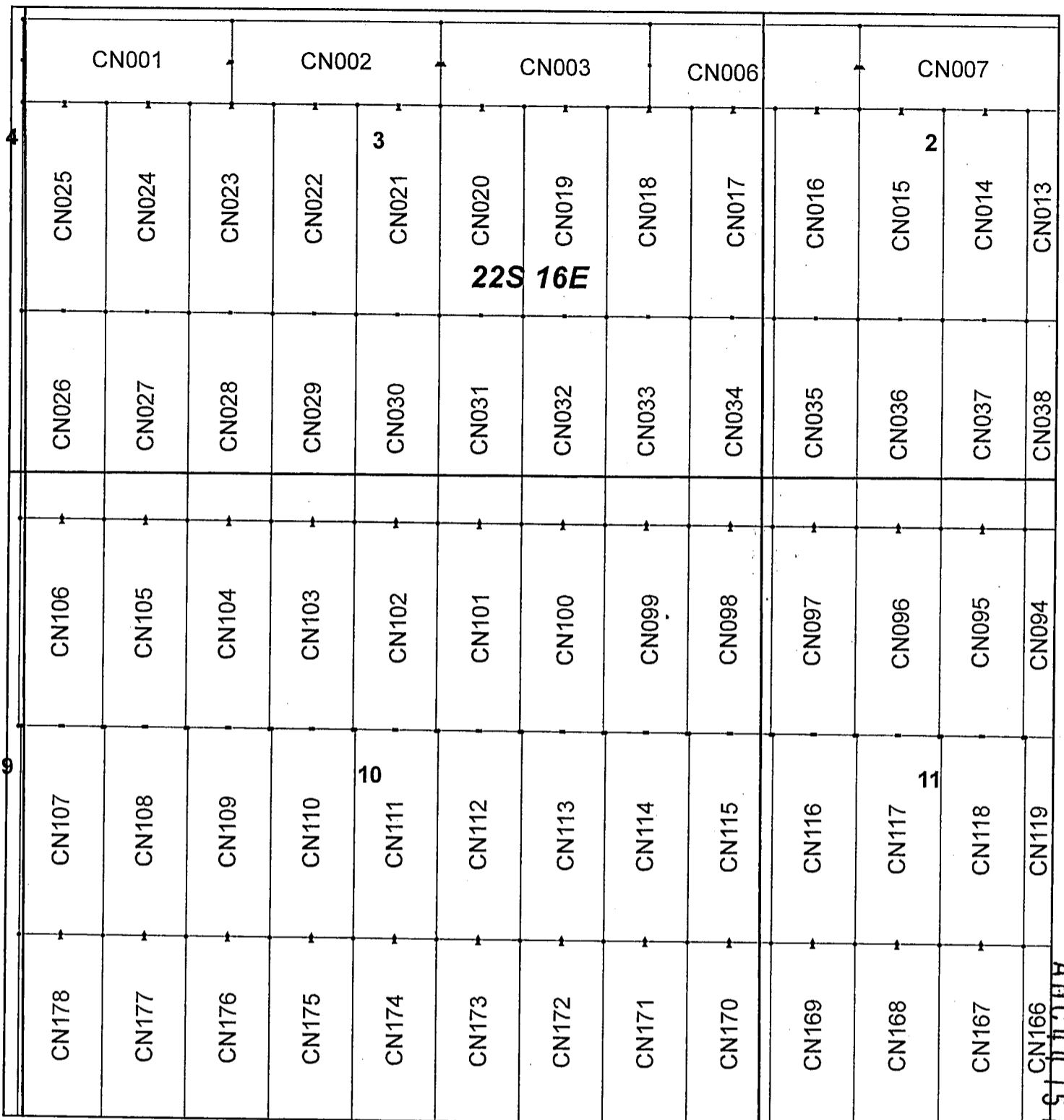


1 in = 1,000 feet



Claims Filed By-  
 Kennecott Exploration Company  
 4700 Daybreak Parkway  
 South Jordan, UT 84009





21S 16E

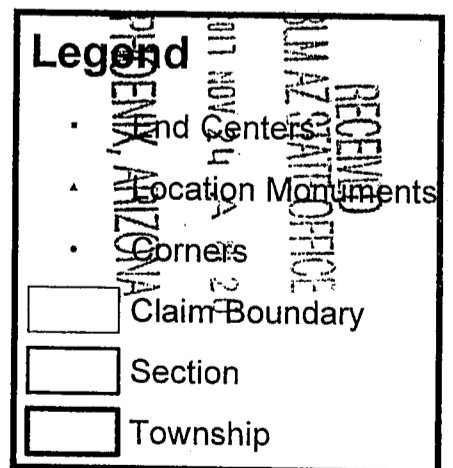
## Canelo Claim Block, Arizona Map 1

Canelo - CN Lode Mining Claims T22S, R16E G&SRM  
 Santa Cruz County, Arizona  
 Located September 11 - November 14, 2017

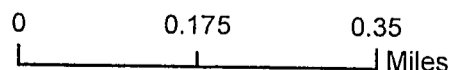
Monuments are 1-1/2" by 1-1/2" by 5' Wood Posts projecting at least four feet above the ground. Location Monuments are set 20' inside the Endline along the center of each claim, and are 1500' long X 600' wide unless otherwise depicted and as detailed in the attached Certificate of Location.

**TIE POINT:** The location monument of each claim is tied to the Northwest corner of Section 9, Township 21S, Range 15E, G&SRM, Santa Cruz County, Arizona, its distance as shown on the attached Certificate of Location. Bearings and distance are grid north.

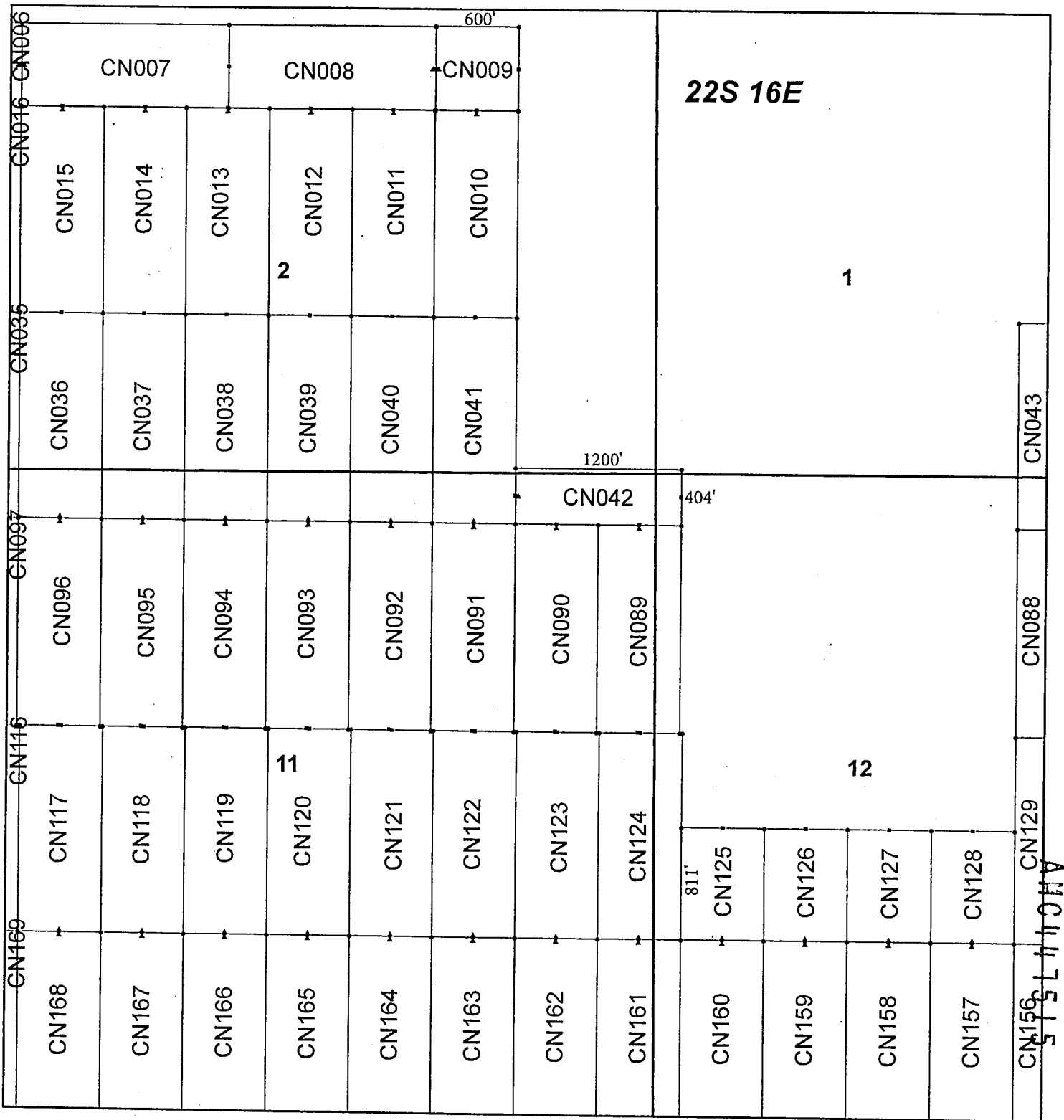
Any overlap onto pre-existing claims, or Private Land, is acknowledged as non-locatable, and any overlapping portion is acknowledged as invalid.



1 in = 1,000 feet



Claims Filed By-  
 Kennecott Exploration Company  
 4700 Daybreak Parkway  
 South Jordan, UT 84009




## Canelo Claim Block, Arizona Map 2

Canelo - CN Lode Mining Claims T22S, R16E G&SRM  
 Santa Cruz County, Arizona  
 Located September 11 - November 14, 2017

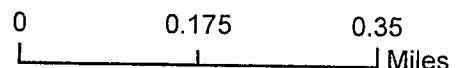
Monuments are 1-1/2" by 1-1/2" by 5' Wood Posts projecting at least four feet above the ground. Location Monuments are set 20' inside the Endline along the center of each claim, and are 1500' long X 600' wide unless otherwise depicted and as detailed in the attached Certificate of Location.

**TIE POINT:** The location monument of each claim is tied to the Northwest corner of Section 9, Township 21S, Range 15E, G&SRM, Santa Cruz County, Arizona, its distance as shown on the attached Certificate of Location. Bearings and distance are grid north.

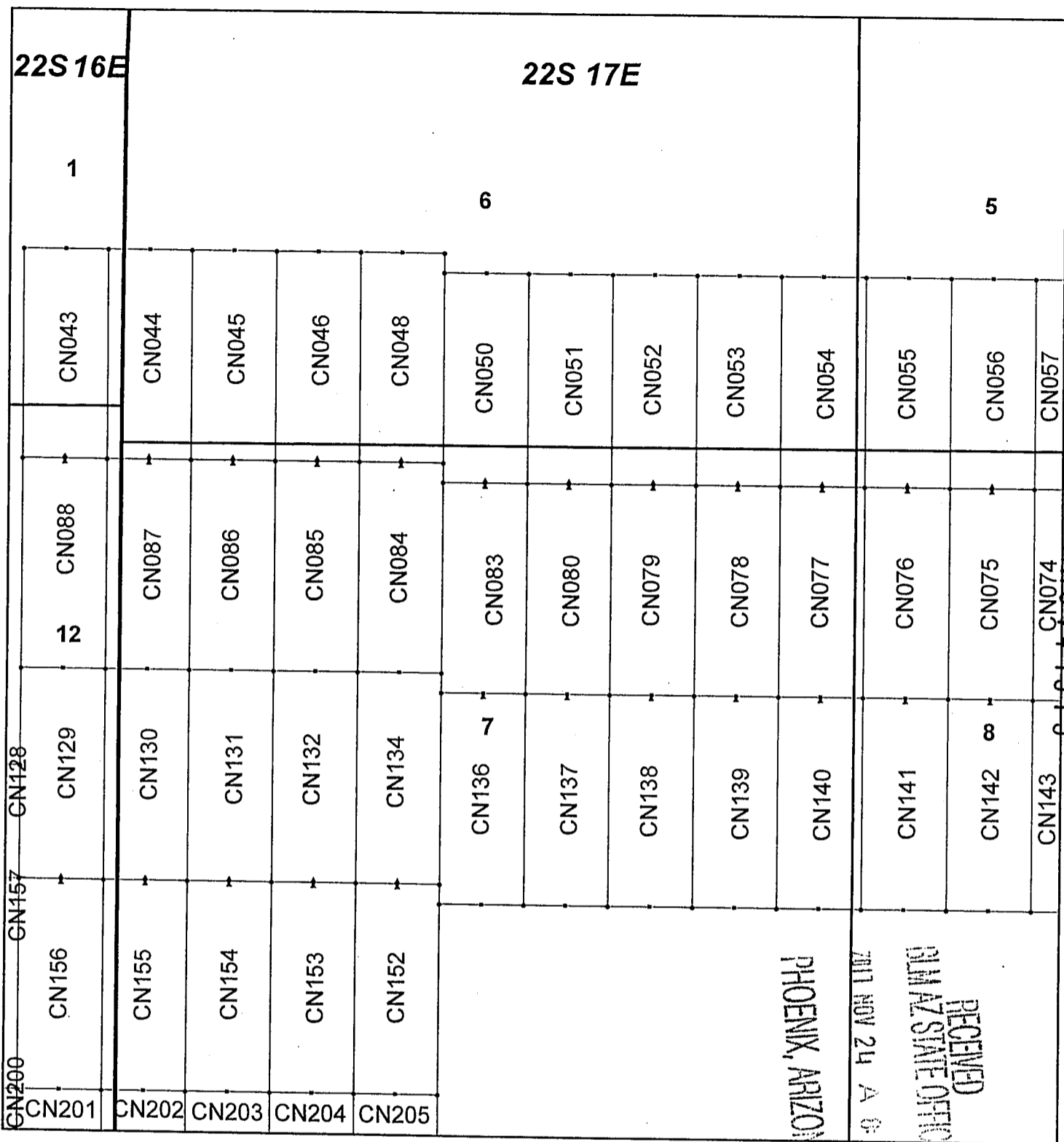
Any overlap onto pre-existing claims, or Private Land, is acknowledged as non-locatable, and any overlapping portion is acknowledged as invalid.



1 in = 1,000 feet



Claims Filed By-  
 Kennecott Exploration Company  
 4700 Daybreak Parkway  
 South Jordan, UT 84009



### Canelo Claim Block, Arizona Map 3

Canelo - CN Lode Mining Claims T22S, R16 and 17E G&SRM  
 Santa Cruz County, Arizona  
 Located September 11 - November 14, 2017

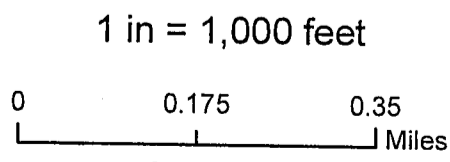
Monuments are 1-1/2" by 1-1/2" by 5' Wood Posts projecting at least four feet above the ground. Location Monuments are set 20' inside the Endline along the center of each claim, and are 1500' long X 600' wide unless otherwise depicted and as detailed in the attached Certificate of Location.

TIE POINT: The location monument of each claim is tied to the Northwest corner of Section 9, Township 21S, Range 15E, G&SRM, Santa Cruz County, Arizona, its distance as shown on the attached Certificate of Location. Bearings and distance are grid north.

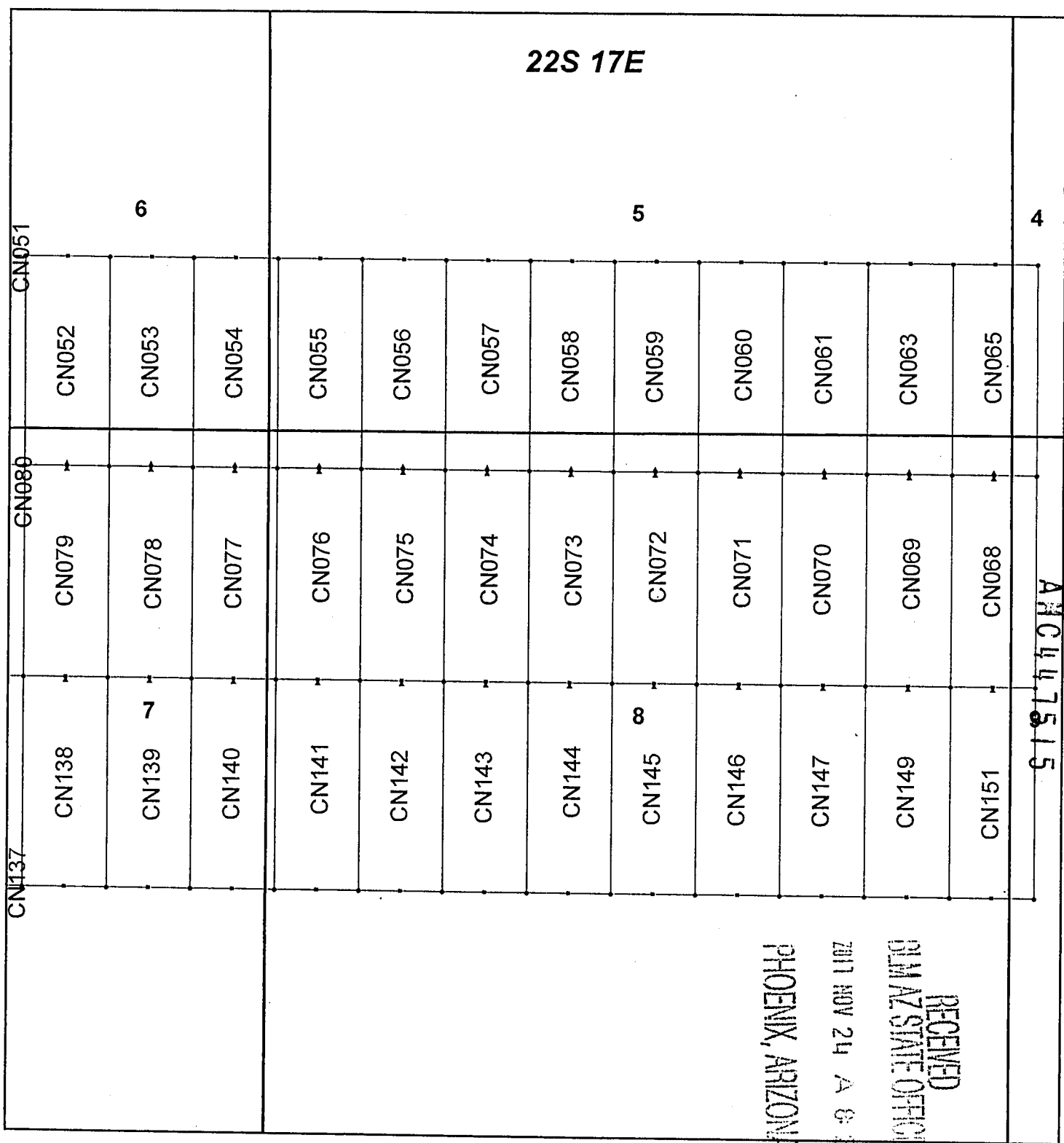
Any overlap onto pre-existing claims, or Private Land, is acknowledged as non-locatable, and any overlapping portion is acknowledged as invalid.

**Legend**

- End Centers
- Location Monuments
- Corners
- Claim Boundary
- Section
- Township



Claims Filed By-  
 Kennecott Exploration Company  
 4700 Daybreak Parkway  
 South Jordan, UT 84009



### Canelo Claim Block, Arizona Map 4

Canelo - CN Lode Mining Claims T22S, R17E G&SRM  
 Santa Cruz County, Arizona  
 Located September 11 - November 14, 2017

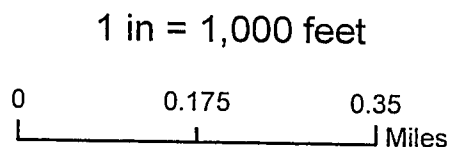
Monuments are 1-1/2" by 1-1/2" by 5' Wood Posts projecting at least four feet above the ground. Location Monuments are set 20' inside the Endline along the center of each claim, and are 1500' long X 600' wide unless otherwise depicted and as detailed in the attached Certificate of Location.

TIE POINT: The location monument of each claim is tied to the Northwest corner of Section 9, Township 21S, Range 15E, G&SRM, Santa Cruz County, Arizona, its distance as shown on the attached Certificate of Location. Bearings and distance are grid north.

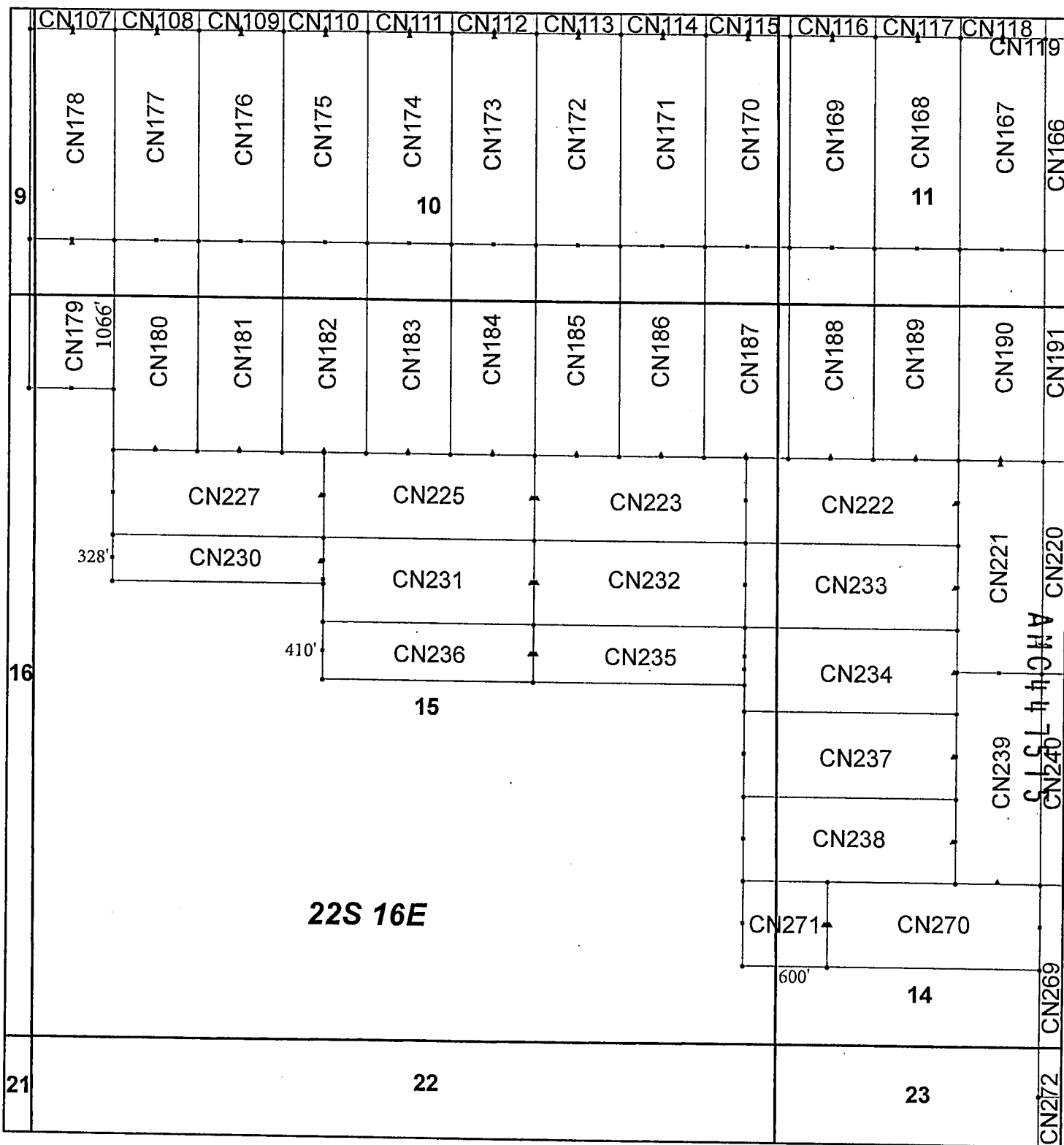
Any overlap onto pre-existing claims, or Private Land, is acknowledged as non-locatable, and any overlapping portion is acknowledged as invalid.

**Legend**

- End Centers
- ▲ Location Monuments
- Corners
- Claim Boundary
- Section
- Township



Claims Filed By-  
 Kennecott Exploration Company  
 4700 Daybreak Parkway  
 South Jordan, UT 84009



### Canelo Claim Block, Arizona Map 5

Canelo - CN Lode Mining Claims T22S, R16E G&SRM  
 Santa Cruz County, Arizona  
 Located September 11 - November 14, 2017

Monuments are 1-1/2" by 1-1/2" by 5' Wood Posts projecting at least four feet above the ground. Location Monuments are set 20' inside the Endline along the center of each claim, and are 1500' long X 600' wide unless otherwise depicted and as detailed in the attached Certificate of Location.

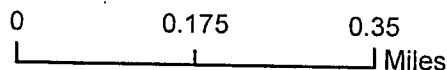
TIE POINT: The location monument of each claim is tied to the Northwest corner of Section 9, Township 21S, Range 15E, G&SRM, Santa Cruz County, Arizona, its distance as shown on the attached Certificate of Location. Bearings and distance are grid north.

Any overlap onto pre-existing claims, or Private Land, is acknowledged as non-locatable, and any overlapping portion is acknowledged as invalid.

**Legend**

- End Centers
- Location Monuments
- Corners
- Claim Boundary
- Section
- Township

1 in = 1,000 feet



Claims Filed By-  
 Kennecott Exploration Company  
 4700 Daybreak Parkway  
 South Jordan, UT 84009

	CN272	CN273	CN274	CN275	CN276	CN277	CN278	CN279	CN280	CN281	CN282	CN283	CN284	CN257	CN251	CN209	CN202	CN155	CN154
			23														7	7	
			CN267	CN266	CN265	CN264	CN263	CN262	CN261	CN260	CN259	CN258	CN252	CN250	CN210	CN201	CN156	CN154	
			CN242	CN243	CN244	CN245	CN246	CN247	CN248	CN249	CN250	CN251	CN252	CN250	CN210	CN201	CN156	CN154	
			CN241	CN243	CN244	CN245	CN246	CN247	CN248	CN249	CN250	CN251	CN252	CN250	CN210	CN201	CN156	CN154	
			CN240	CN243	CN244	CN245	CN246	CN247	CN248	CN249	CN250	CN251	CN252	CN250	CN210	CN201	CN156	CN154	
			CN220	CN217	CN216	CN215	CN214	CN213	CN212	CN211	CN210	CN209	CN208	CN201	CN156	CN154	CN155	CN154	
			CN191	CN194	CN195	CN196	CN197	CN198	CN199	CN200	CN201	CN202	CN203	CN201	CN156	CN154	CN155	CN154	
			CN166	CN163	CN162	CN161	CN160	CN159	CN158	CN157	CN156	CN155	CN154	CN156	CN154	CN155	CN154	CN154	
			CN167	CN163	CN162	CN161	CN160	CN159	CN158	CN157	CN156	CN155	CN154	CN156	CN154	CN155	CN154	CN154	

### Canelo Claim Block, Arizona Map 6

Canelo - CN Lode Mining Claims  
 T22S, R16 and 17E G&SRM  
 Santa Cruz County, Arizona  
 Located September 11 - November 14, 2017

Monuments are 1-1/2" by 1-1/2" by 5' Wood Posts projecting at least four feet above the ground. Location Monuments are set 20' inside the Endline along the center of each claim, and are 1500' long X 600' wide unless otherwise depicted and as detailed in the attached Certificate of Location.

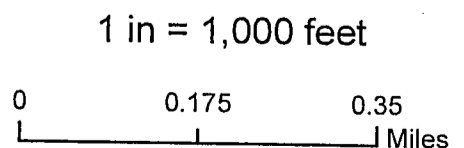
TIE POINT: The location monument of each claim is tied to the Northwest corner of Section 9, Township 21S, Range 15E, G&SRM, Santa Cruz County, Arizona, its distance as shown on the attached Certificate of Location. Bearings and distance are grid north.

Any overlap onto pre-existing claims, or Private Land, is acknowledged as non-locatable, and any overlapping portion is acknowledged as invalid.

**Legend**

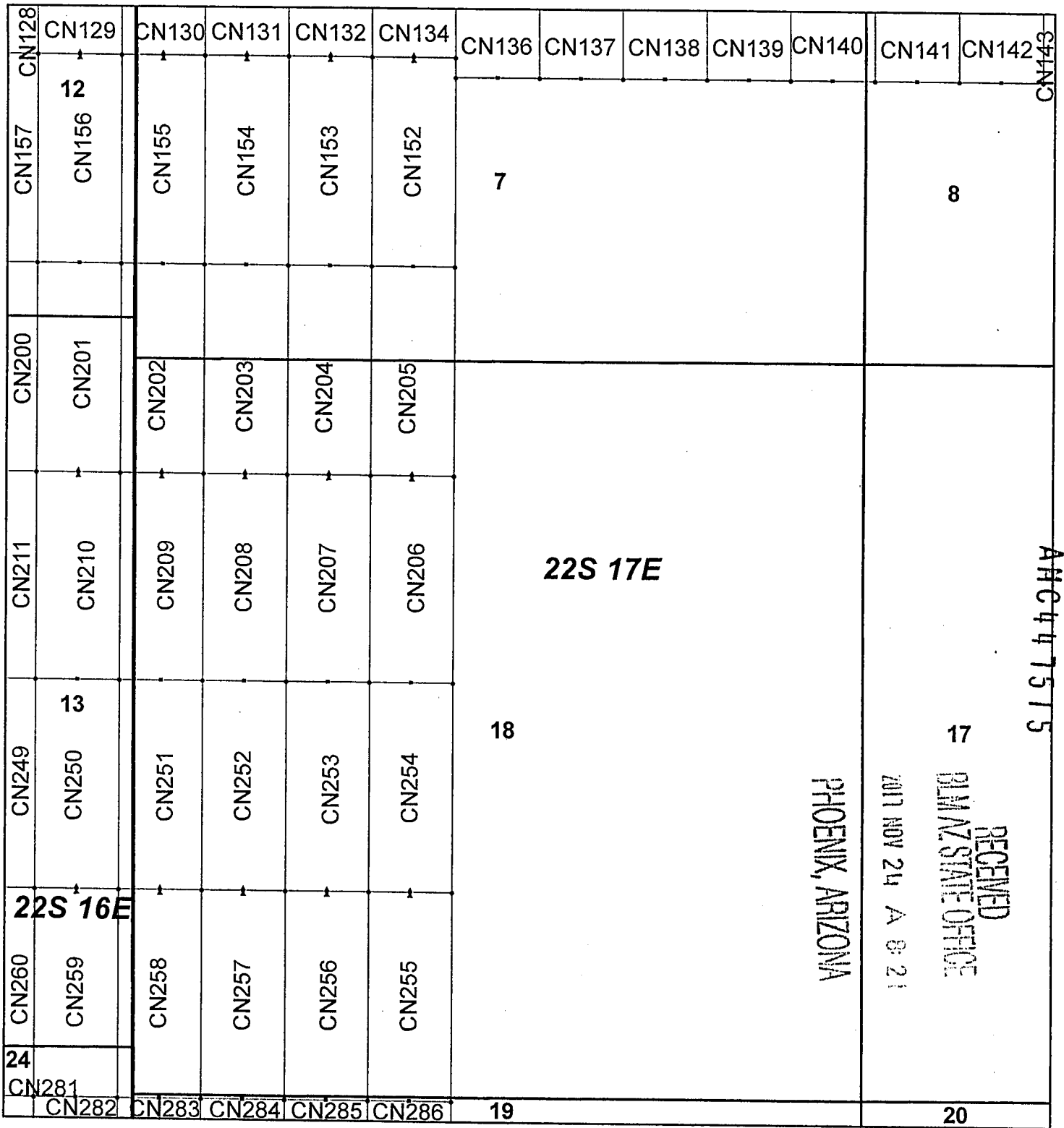
PHOENIX ARIZONA  
 001111  
 RECEIVED  
 DEPARTMENT OF METALS AND MINES  
 STATE OFFICE

Location Monuments  
 Corners  
 Claim Boundary  
 Section  
 Township



Claims Filed By-  
 Kennecott Exploration Company  
 4700 Daybreak Parkway  
 South Jordan, UT 84009

S15L7E



RECEIVED  
 BLM/AZ STATE OFFICE  
 PHOENIX, ARIZONA  
 2017 NOV 24 A 8:21

AH0447515

### Canelo Claim Block, Arizona Map 7

Canelo - CN Lode Mining Claims  
 T22S, R16 and 17E G&SRM  
 Santa Cruz County, Arizona  
 Located September 11 - November 14, 2017

Monuments are 1-1/2" by 1-1/2" by 5' Wood Posts projecting at least four feet above the ground. Location Monuments are set 20' inside the Endline along the center of each claim, and are 1500' long X 600' wide unless otherwise depicted and as detailed in the attached Certificate of Location.

**TIE POINT:** The location monument of each claim is tied to the Northwest corner of Section 9, Township 21S, Range 15E, G&SRM, Santa Cruz County, Arizona, its distance as shown on the attached Certificate of Location. Bearings and distance are grid north.


Any overlap onto pre-existing claims, or Private Land, is acknowledged as non-locatable, and any overlapping portion is acknowledged as invalid.



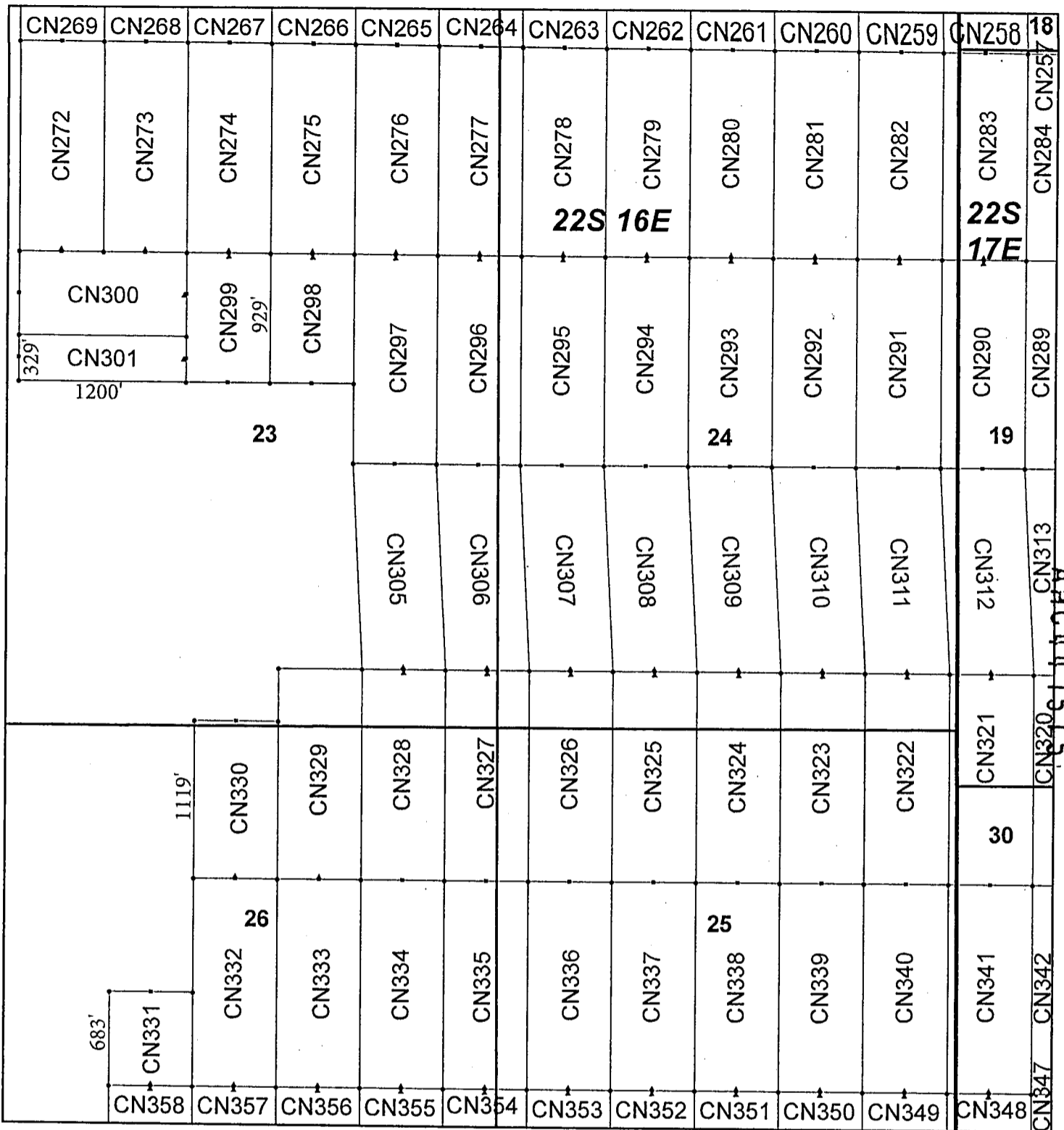
**Legend**

- End Centers
- Location Monuments
- Corners
- Claim Boundary
- Section
- Township

1 in = 1,000 feet



Claims Filed By-  
 Kennecott Exploration Company  
 4700 Daybreak Parkway  
 South Jordan, UT 84009



### Canelo Claim Block, Arizona Map 8

Canelo - CN Lode Mining Claims  
 T22S, R16 and 17E G&SRM  
 Santa Cruz County, Arizona  
 Located September 11 - November 14, 2017

Monuments are 1-1/2" by 1-1/2" by 5' Wood Posts projecting at least four feet above the ground. Location Monuments are set 20' inside the Endline along the center of each claim, and are 1500' long X 600' wide unless otherwise depicted and as detailed in the attached Certificate of Location.


TIE POINT: The location monument of each claim is tied to the Northwest corner of Section 9, Township 21S, Range 15E, G&SRM, Santa Cruz County, Arizona, its distance as shown on the attached Certificate of Location. Bearings and distance are grid north.

Any overlap onto pre-existing claims, or Private Land, is acknowledged as non-locatable, and any overlapping portion is acknowledged as invalid.

**Legend**

- End Centers
- Location Monuments
- Corners
- Claim Boundary
- Section
- Township

1 in = 1,000 feet



Claims Filed By-  
 Kennecott Exploration Company  
 4700 Daybreak Parkway  
 South Jordan, UT 84009



CN265	CN264	CN263	CN262	CN261	CN260	CN259	CN258	CN257	CN256	CN255
CN276	CN277	CN278	CN279	CN280	CN281	CN282	CN283	CN284	CN285	CN286
23			<b>22S 16E</b>							<b>22S 17E</b>
CN297	CN296	CN295	CN294	CN293	CN292	CN291	CN290	CN289	CN288	CN287
				24					19	
CN305	CN306	CN307	CN308	CN309	CN310	CN311	CN312	CN313	CN314	CN317
										1483'
CN328	CN327	CN326	CN325	CN324	CN323	CN322	CN321	CN320	CN319	CN318
26				25						
CN334	CN335	CN336	CN337	CN338	CN339	CN340	CN341	CN342	CN343	CN344
									30	
CN355	CN354	CN353	CN352	CN351	CN350	CN349	CN348	CN347	CN346	CN345

T15S R16E

### Canelo Claim Block, Arizona Map 9

Canelo - CN Lode Mining Claims  
 T22S, R16 and 17E G&SRM  
 Santa Cruz County, Arizona  
 Located September 11 - November 14, 2017

Monuments are 1-1/2" by 1-1/2" by 5' Wood Posts projecting at least four feet above the ground. Location Monuments are set 20' inside the Endline along the center of each claim, and are 1500' long X 600' wide unless otherwise depicted and as detailed in the attached Certificate of Location.

**TIE POINT:** The location monument of each claim is tied to the Northwest corner of Section 9, Township 21S, Range 15E, G&SRM, Santa Cruz County, Arizona, its distance as shown on the attached Certificate of Location. Bearings and distance are grid north.

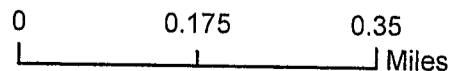
Any overlap onto pre-existing claims, or Private Land, is acknowledged as non-locatable, and any overlapping portion is acknowledged as invalid.



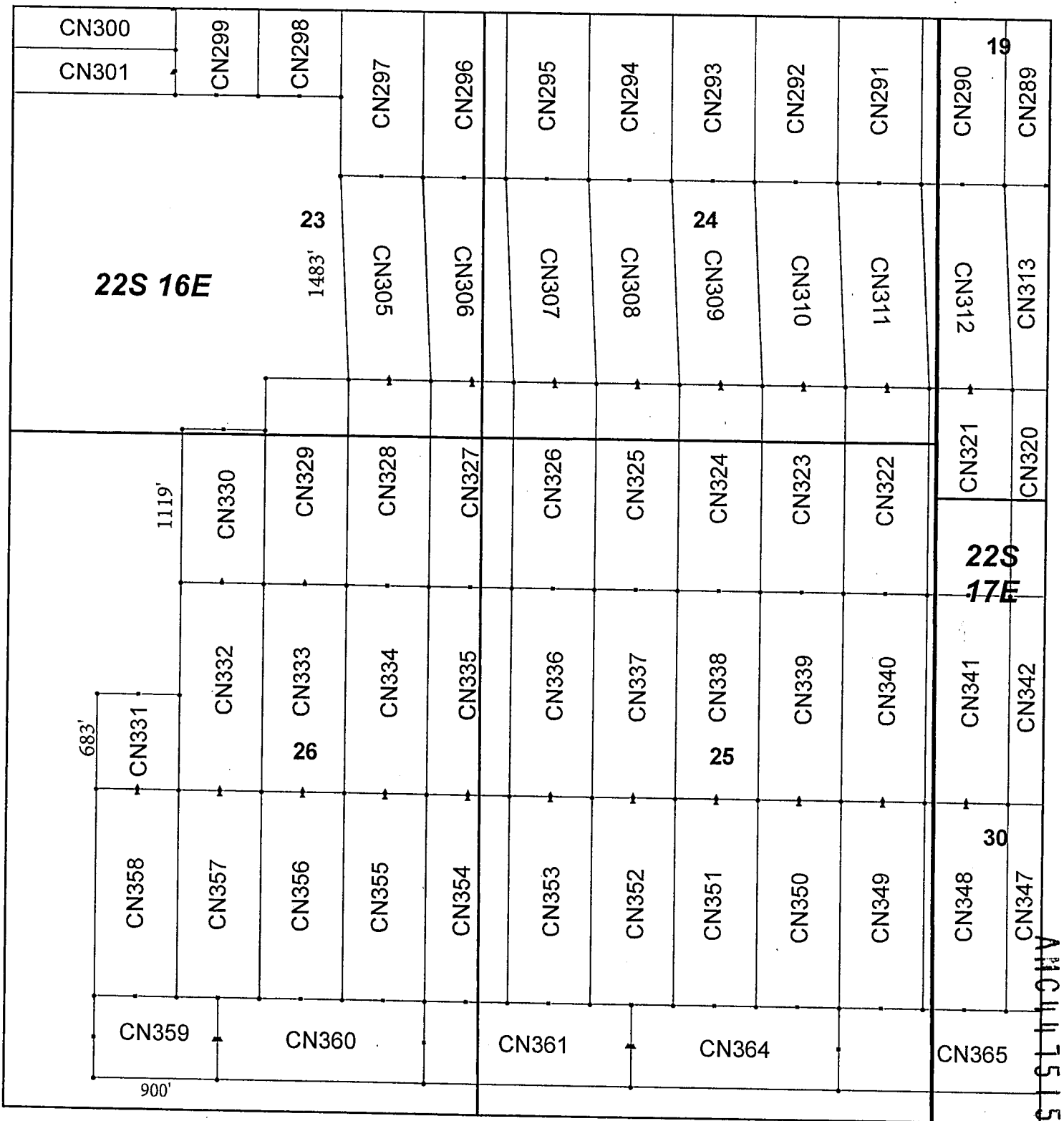
**Legend**

- End Centers
- Location Monuments
- Corners
- Claim Boundary
- Section
- Township

1 in = 1,000 feet



Claims Filed By-  
 Kennecott Exploration Company  
 4700 Daybreak Parkway  
 South Jordan, UT 84009



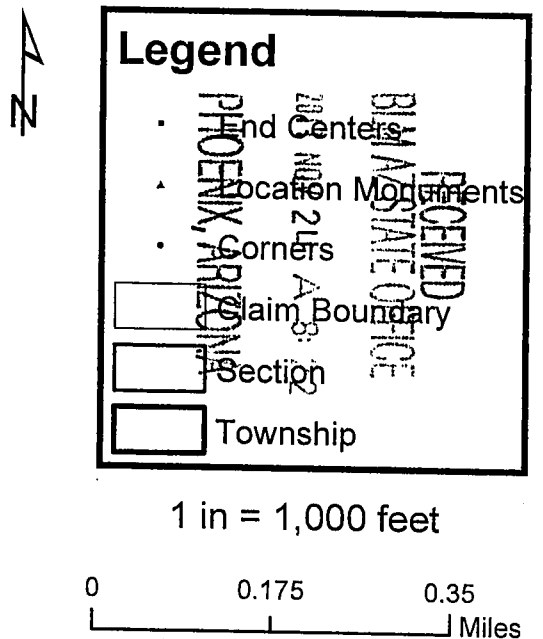
### Canelo Claim Block, Arizona Map 10

Canelo - CN Lode Mining Claims  
 T22S, R16 and 17E G&SRM  
 Santa Cruz County, Arizona  
 Located September 11 - November 14, 2017

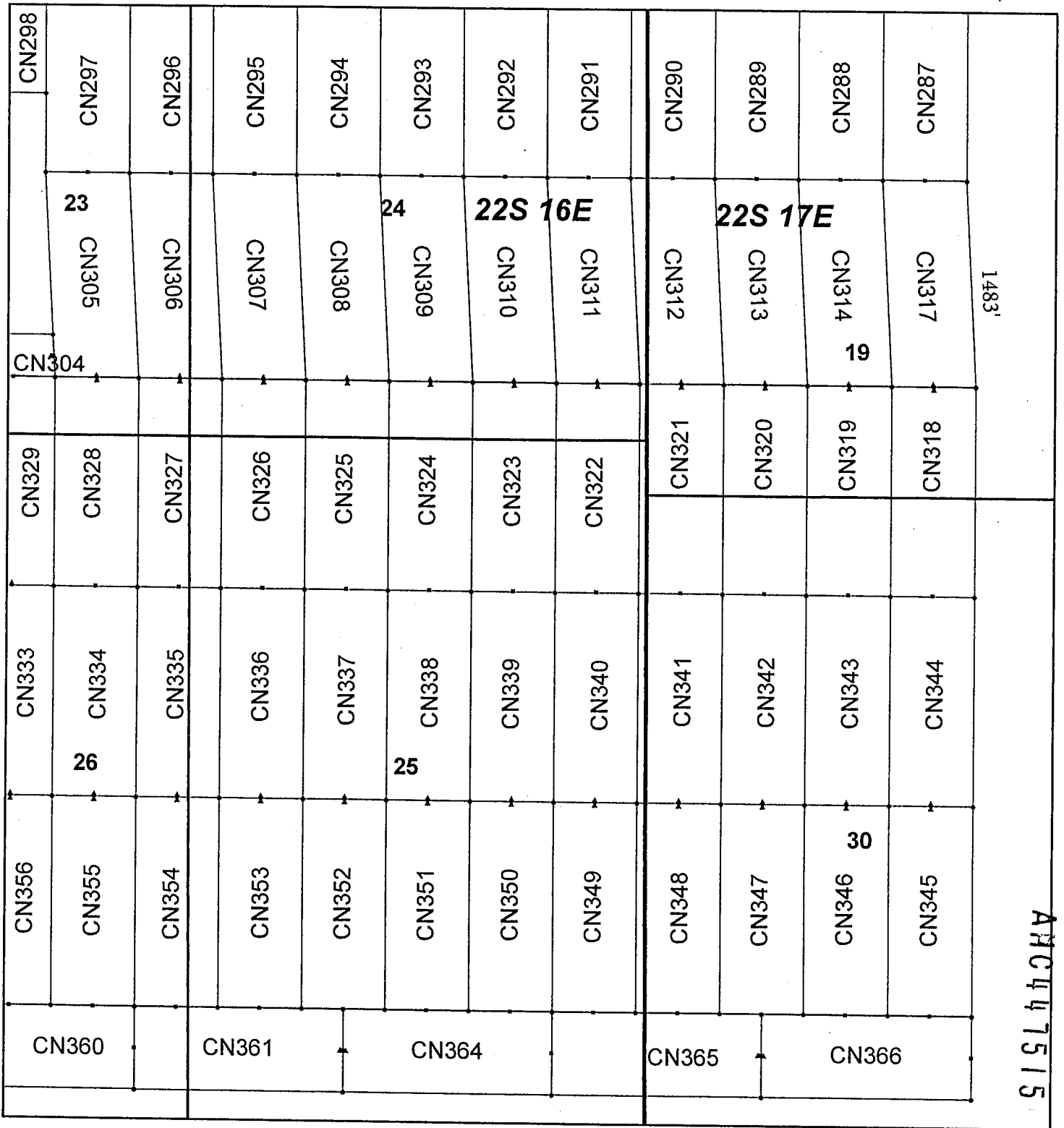
Monuments are 1-1/2" by 1-1/2" by 5' Wood Posts projecting at least four feet above the ground. Location Monuments are set 20' inside the Endline along the center of each claim, and are 1500' long X 600' wide unless otherwise depicted and as detailed in the attached Certificate of Location.

**TIE POINT:** The location monument of each claim is tied to the Northwest corner of Section 9, Township 21S, Range 15E, G&SRM, Santa Cruz County, Arizona, its distance as shown on the attached Certificate of Location. Bearings and distance are grid north.

Any overlap onto pre-existing claims, or Private Land, is acknowledged as non-locatable, and any overlapping portion is acknowledged as invalid.



Claims Filed By-  
 Kennecott Exploration Company  
 4700 Daybreak Parkway  
 South Jordan, UT 84009



**Canelo Claim Block, Arizona Map 11**

Canelo - CN Lode Mining Claims  
 T22S, R16 and 17E G&SRM  
 Santa Cruz County, Arizona  
 Located September 11 - November 14, 2017

Monuments are 1-1/2" by 1-1/2" by 5' Wood Posts projecting at least four feet above the ground. Location Monuments are set 20' inside the Endline along the center of each claim, and are 1500' long X 600' wide unless otherwise depicted and as detailed in the attached Certificate of Location.

TIE POINT: The location monument of each claim is tied to the Northwest corner of Section 9, Township 21S, Range 15E, G&SRM, Santa Cruz County, Arizona, its distance as shown on the attached Certificate of Location. Bearings and distance are grid north.

Any overlap onto pre-existing claims, or Private Land, is acknowledged as non-locatable, and any overlapping portion is acknowledged as invalid.

N

**Legend**

- Location Centers
- ▲ Location Monuments
- Corner
- Claim Boundary
- Section
- Township

1 in = 1,000 feet

0      0.175      0.35  
 |-----|-----| Miles

Claims Filed By-  
 Kennecott Exploration Company  
 4700 Daybreak Parkway  
 South Jordan, UT 84009

When recorded return to:  
Kennecott Exploration Company – Land Dept.  
4700 Daybreak Parkway  
South Jordan, UT 84009

ARIZONA NOTICE OF LOCATION  
(LODE CLAIM)

NOTICE IS HEREBY GIVEN THAT KENNECOTT EXPLORATION COMPANY, whose mailing address is 4700 Daybreak Parkway, South Jordan, Utah 84009 by its undersigned representative, makes this location of the CN002 Lode Mining Claim, in Santa Cruz County, Arizona.

The general course of the claim is from the East to West, and said claim is within the:

<u>Quarter</u>	<u>Section</u>	<u>Township</u>	<u>Range</u>
NE	3	22S	16E
NW	3	22S	16E

Santa Cruz County, Arizona, G&SRM.


This claim is 1500 feet in length and 600 feet in width. This Notice of Location is posted on the centerline of the claim. The claim runs from the location monument on which this notice is posted 20 feet in an easterly direction to the East endline, and 1480 feet in a westerly direction to the West endline. The claim boundaries are marked by six monuments, one at each corner and one at the center of each endline. The location monument on which this notice is posted is situated within Section 3, Township 22S, Range 16E, Santa Cruz County, Arizona, G&SRM, and is approximately 39761 feet East and 28496 feet South from the NW corner of Section 9, T21S, R15E, Santa Cruz County, Arizona, G&SRM. Any overlaps onto pre-existing claims, private or State Land are acknowledged as pre-existing rights and that portion of said overlap is acknowledged as invalid.

The undersigned claims the ground as depicted on the map that is attached to a copy of this Notice of Location filed in the office of the Recorder, Santa Cruz County, Arizona.

The claim has been monumented in accordance with State and Federal law. Corner, end centers and location monuments are posts, 1-1/2" x 1-1/2" x 5' projecting at least 4' above the ground.

Located, dated and posted on the ground this 12th day of September, 2017.

KENNECOTT EXPLORATION COMPANY



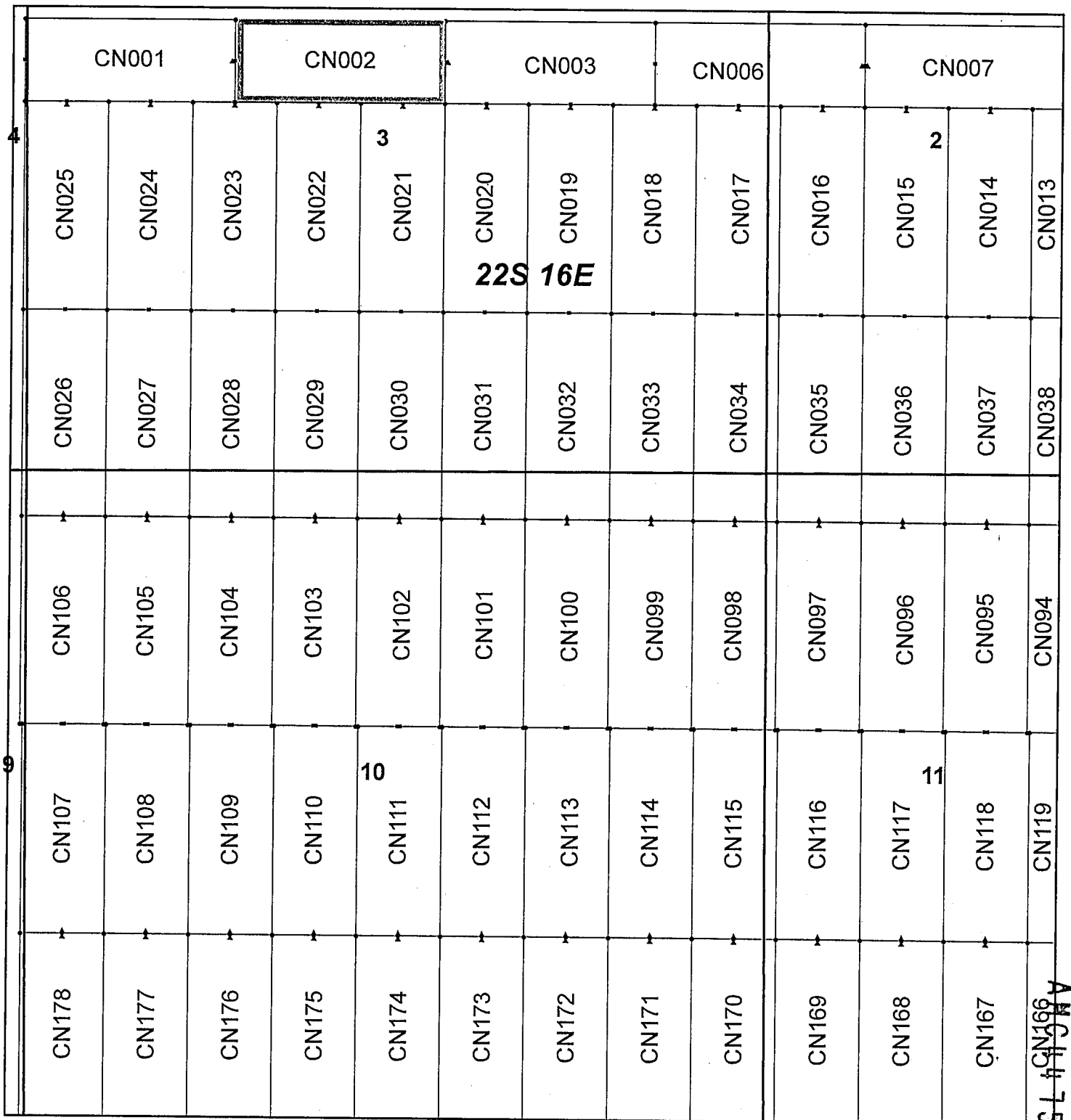
By: Erik Best, Operating Officer

PHOENIX, ARIZONA

2017 NOV 24 A 8:25

RECEIVED  
BLM AZ STATE OFFICE

AHC447516



### Canelo Claim Block, Arizona Map 1

Canelo - CN Lode Mining Claims T22S, R16E G&SRM  
 Santa Cruz County, Arizona  
 Located September 12 - November 14, 2017

Monuments are 1-1/2" by 1-1/2" by 5' Wood Posts projecting at least four feet above the ground. Location Monuments are set 20' inside the Endline along the center of each claim, and are 1500' long X 600' wide unless otherwise depicted and as detailed in the attached Certificate of Location.


TIE POINT: The location monument of each claim is tied to the Northwest corner of Section 9, Township 21S, Range 15E, G&SRM, Santa Cruz County, Arizona, its distance as shown on the attached Certificate of Location. Bearings and distance are grid north.

Any overlap onto pre-existing claims, or Private Land, is acknowledged as non-locatable, and any overlapping portion is acknowledged as invalid.

Legend

- End Centers
- Location Monuments
- Corners
- Claim Boundary
- Section
- Township

1 in = 1,000 feet



Claims Filed By-  
 Kennecott Exploration Company  
 4700 Daybreak Parkway  
 South Jordan, UT 84009

When recorded return to:  
Kennecott Exploration Company – Land Dept.  
4700 Daybreak Parkway  
South Jordan, UT 84009

ARIZONA NOTICE OF LOCATION  
(LODE CLAIM)

NOTICE IS HEREBY GIVEN THAT KENNECOTT EXPLORATION COMPANY, whose mailing address is 4700 Daybreak Parkway, South Jordan, Utah 84009 by its undersigned representative, makes this location of the CN003 Lode Mining Claim, in Santa Cruz County, Arizona.

The general course of the claim is from the East to West, and said claim is within the:

<u>Quarter</u>	<u>Section</u>	<u>Township</u>	<u>Range</u>
NE	3	22S	16E

Santa Cruz County, Arizona, G&SRM.

This claim is 1500 feet in length and 600 feet in width. This Notice of Location is posted on the centerline of the claim. The claim runs from the location monument on which this notice is posted 1480 feet in an easterly direction to the East endline, and 20 feet in a westerly direction to the West endline. The claim boundaries are marked by six monuments, one at each corner and one at the center of each endline. The location monument on which this notice is posted is situated within Section 3, Township 22S, Range 16E, Santa Cruz County, Arizona, G&SRM, and is approximately 39800 feet East and 28496 feet South from the NW corner of Section 9, T21S, R15E, Santa Cruz County, Arizona, G&SRM. Any overlaps onto pre-existing claims, private or State Land are acknowledged as pre-existing rights and that portion of said overlap is acknowledged as invalid.

The undersigned claims the ground as depicted on the map that is attached to a copy of this Notice of Location filed in the office of the Recorder, Santa Cruz County, Arizona.

The claim has been monumented in accordance with State and Federal law. Corner, end centers and location monuments are posts, 1-1/2" x 1-1/2" x 5' projecting at least 4' above the ground.

Located, dated and posted on the ground this 12th day of September, 2017.

KENNECOTT EXPLORATION COMPANY

*ER*

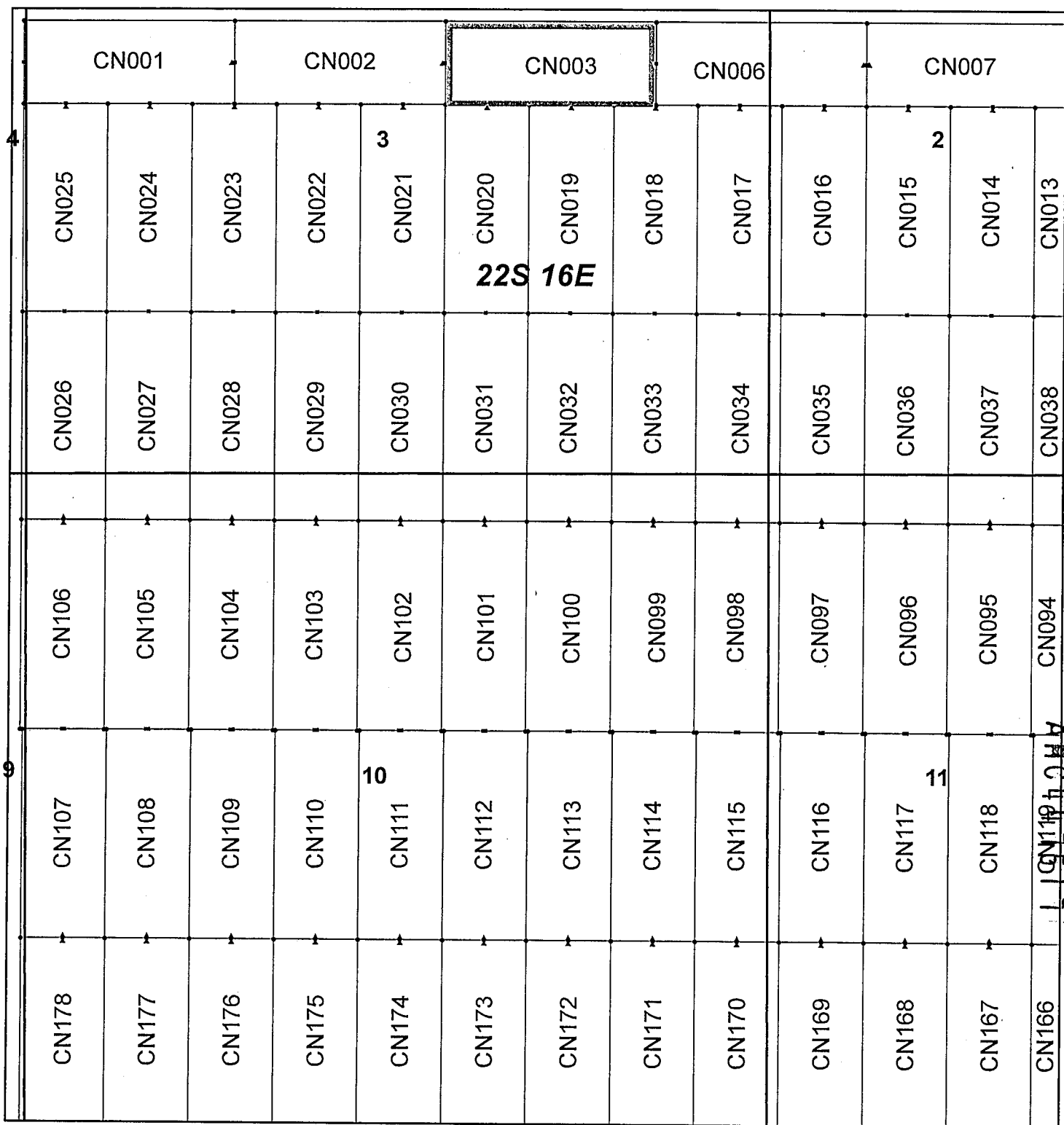
By: Erik Best, Operating Officer

PHOENIX, ARIZONA

2017 NOV 24 A 8:25

RECEIVED  
BLM AZ STATE OFFICE

AMC447517



## Canelo Claim Block, Arizona Map 1

Canelo - CN Lode Mining Claims T22S, R16E G&SRM  
 Santa Cruz County, Arizona  
 Located September 12 - November 14, 2017

Monuments are 1-1/2" by 1-1/2" by 5' Wood Posts projecting at least four feet above the ground. Location Monuments are set 20' inside the Endline along the center of each claim, and are 1500' long X 600' wide unless otherwise depicted and as detailed in the attached Certificate of Location.


**TIE POINT:** The location monument of each claim is tied to the Northwest corner of Section 9, Township 21S, Range 15E, G&SRM, Santa Cruz County, Arizona, its distance as shown on the attached Certificate of Location. Bearings and distance are grid north.

Any overlap onto pre-existing claims, or Private Land, is acknowledged as non-locatable, and any overlapping portion is acknowledged as invalid.

**Legend**

- Location Centers
- ▲ Location Monuments
- Corners
- Claim Boundary
- Section
- Township

1 in = 1,000 feet



Claims Filed By-  
 Kennecott Exploration Company  
 4700 Daybreak Parkway  
 South Jordan, UT 84009

When recorded return to:  
Kennecott Exploration Company – Land Dept.  
4700 Daybreak Parkway  
South Jordan, UT 84009

ARIZONA NOTICE OF LOCATION  
(LODE CLAIM)

NOTICE IS HEREBY GIVEN THAT KENNECOTT EXPLORATION COMPANY, whose mailing address is 4700 Daybreak Parkway, South Jordan, Utah 84009 by its undersigned representative, makes this location of the CN006 Lode Mining Claim, in Santa Cruz County, Arizona.

The general course of the claim is from the East to West, and said claim is within the:

<u>Quarter</u>	<u>Section</u>	<u>Township</u>	<u>Range</u>
NW	2	22S	16E
NE	3	22S	16E

Santa Cruz County, Arizona, G&SRM.

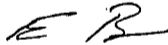
This claim is 1500 feet in length and 600 feet in width. This Notice of Location is posted on the centerline of the claim. The claim runs from the location monument on which this notice is posted 20 feet in an easterly direction to the East endline, and 1480 feet in a westerly direction to the West endline. The claim boundaries are marked by six monuments, one at each corner and one at the center of each endline. The location monument on which this notice is posted is situated within Section 2, Township 22S, Range 16E, Santa Cruz County, Arizona, G&SRM, and is approximately 42761 feet East and 28496 feet South from the NW corner of Section 9, T21S, R15E, Santa Cruz County, Arizona, G&SRM. Any overlaps onto pre-existing claims, private or State Land are acknowledged as pre-existing rights and that portion of said overlap is acknowledged as invalid.

The undersigned claims the ground as depicted on the map that is attached to a copy of this Notice of Location filed in the office of the Recorder, Santa Cruz County, Arizona.

The claim has been monumented in accordance with State and Federal law. Corner, end centers and location monuments are posts, 1-1/2" x 1-1/2" x 5' projecting at least 4' above the ground.

Located, dated and posted on the ground this 12th day of September, 2017.

KENNECOTT EXPLORATION COMPANY



By: Erik Best, Operating Officer

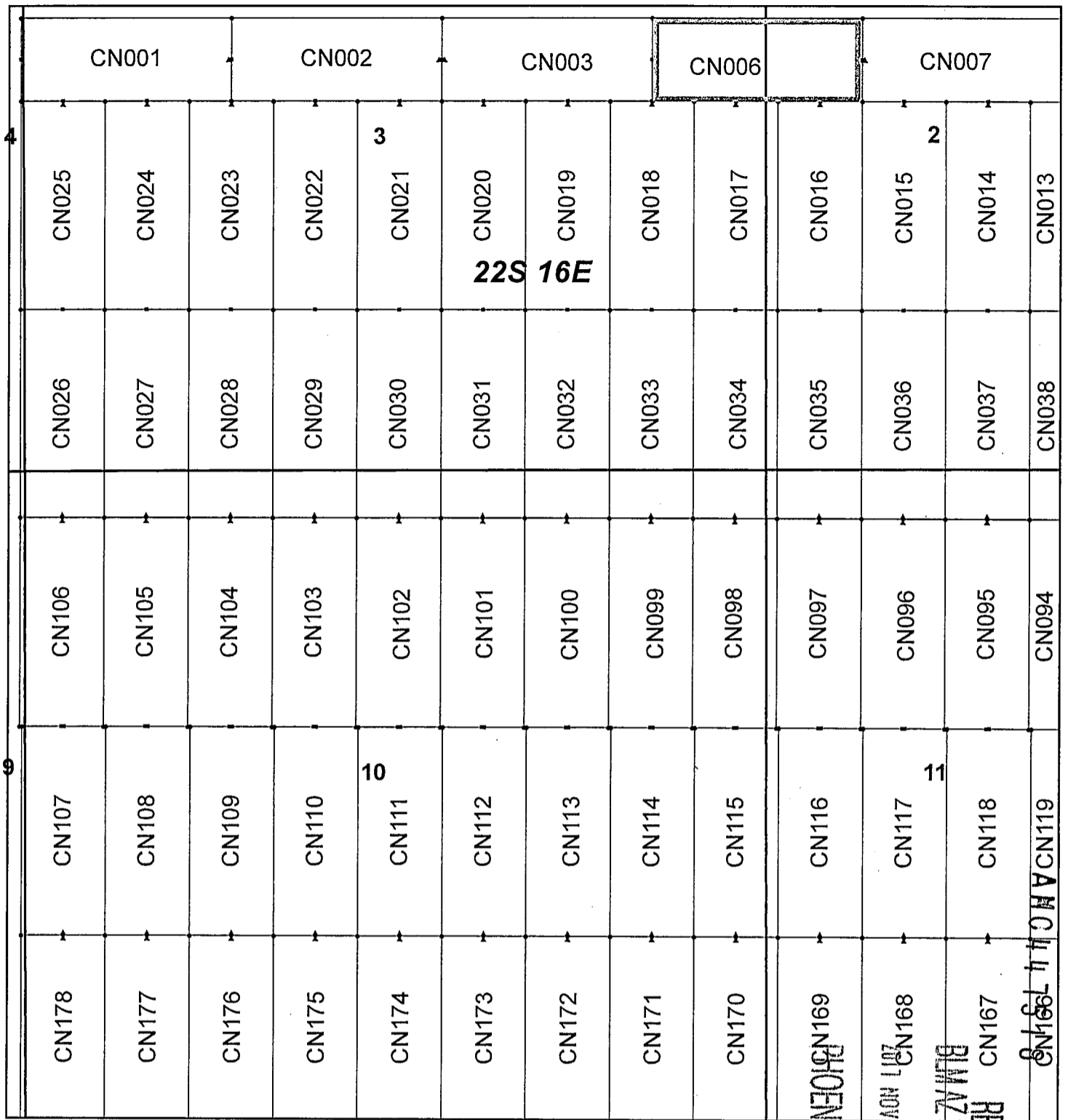
PHOENIX, ARIZONA

2017 NOV 24 A 8:25

RECEIVED  
BLM AZ STATE OFFICE

AMC447518





## Canelo Claim Block, Arizona Map 1

Canelo - CN Lode Mining Claims T22S, R16E G&SRM  
 Santa Cruz County, Arizona  
 Located September 12 - November 14, 2017

Monuments are 1-1/2" by 1-1/2" by 5' Wood Posts projecting at least four feet above the ground. Location Monuments are set 20' inside the Endline along the center of each claim, and are 1500' long X 600' wide unless otherwise depicted and as detailed in the attached Certificate of Location.

TIE POINT: The location monument of each claim is tied to the Northwest corner of Section 9, Township 21S, Range 15E, G&SRM, Santa Cruz County, Arizona, its distance as shown on the attached Certificate of Location. Bearings and distance are grid north.


Any overlap onto pre-existing claims, or Private Land, is acknowledged as non-locatable, and any overlapping portion is acknowledged as invalid.



**Legend**

- End Centers
- Location Monuments
- Corners
- Claim Boundary
- Section
- Township

1 in = 1,000 feet



Claims Filed By-  
 Kennecott Exploration Company  
 4700 Daybreak Parkway  
 South Jordan, UT 84009

PHOENIX, ARIZONA  
 RECEIVED  
 BIAAZ STATE OFFICE  
 2017 NOV 24 A 8:25

When recorded return to:  
Kennecott Exploration Company – Land Dept.  
4700 Daybreak Parkway  
South Jordan, UT 84009

ARIZONA NOTICE OF LOCATION  
(LODE CLAIM)

NOTICE IS HEREBY GIVEN THAT KENNECOTT EXPLORATION COMPANY, whose mailing address is 4700 Daybreak Parkway, South Jordan, Utah 84009 by its undersigned representative, makes this location of the CN007 Lode Mining Claim, in Santa Cruz County, Arizona.

The general course of the claim is from the East to West, and said claim is within the:

<u>Quarter</u>	<u>Section</u>	<u>Township</u>	<u>Range</u>
NW	2	22S	16E

Santa Cruz County, Arizona, G&SRM.

This claim is 1500 feet in length and 600 feet in width. This Notice of Location is posted on the centerline of the claim. The claim runs from the location monument on which this notice is posted 1480 feet in an easterly direction to the East endline, and 20 feet in a westerly direction to the West endline. The claim boundaries are marked by six monuments, one at each corner and one at the center of each endline. The location monument on which this notice is posted is situated within Section 2, Township 22S, Range 16E, Santa Cruz County, Arizona, G&SRM, and is approximately 42800 feet East and 28496 feet South from the NW corner of Section 9, T21S, R15E, Santa Cruz County, Arizona, G&SRM. Any overlaps onto pre-existing claims, private or State Land are acknowledged as pre-existing rights and that portion of said overlap is acknowledged as invalid.

The undersigned claims the ground as depicted on the map that is attached to a copy of this Notice of Location filed in the office of the Recorder, Santa Cruz County, Arizona.

The claim has been monumented in accordance with State and Federal law. Corner, end centers and location monuments are posts, 1-1/2" x 1-1/2" x 5' projecting at least 4' above the ground.

Located, dated and posted on the ground this 12th day of September, 2017.

KENNECOTT EXPLORATION COMPANY

*ER*

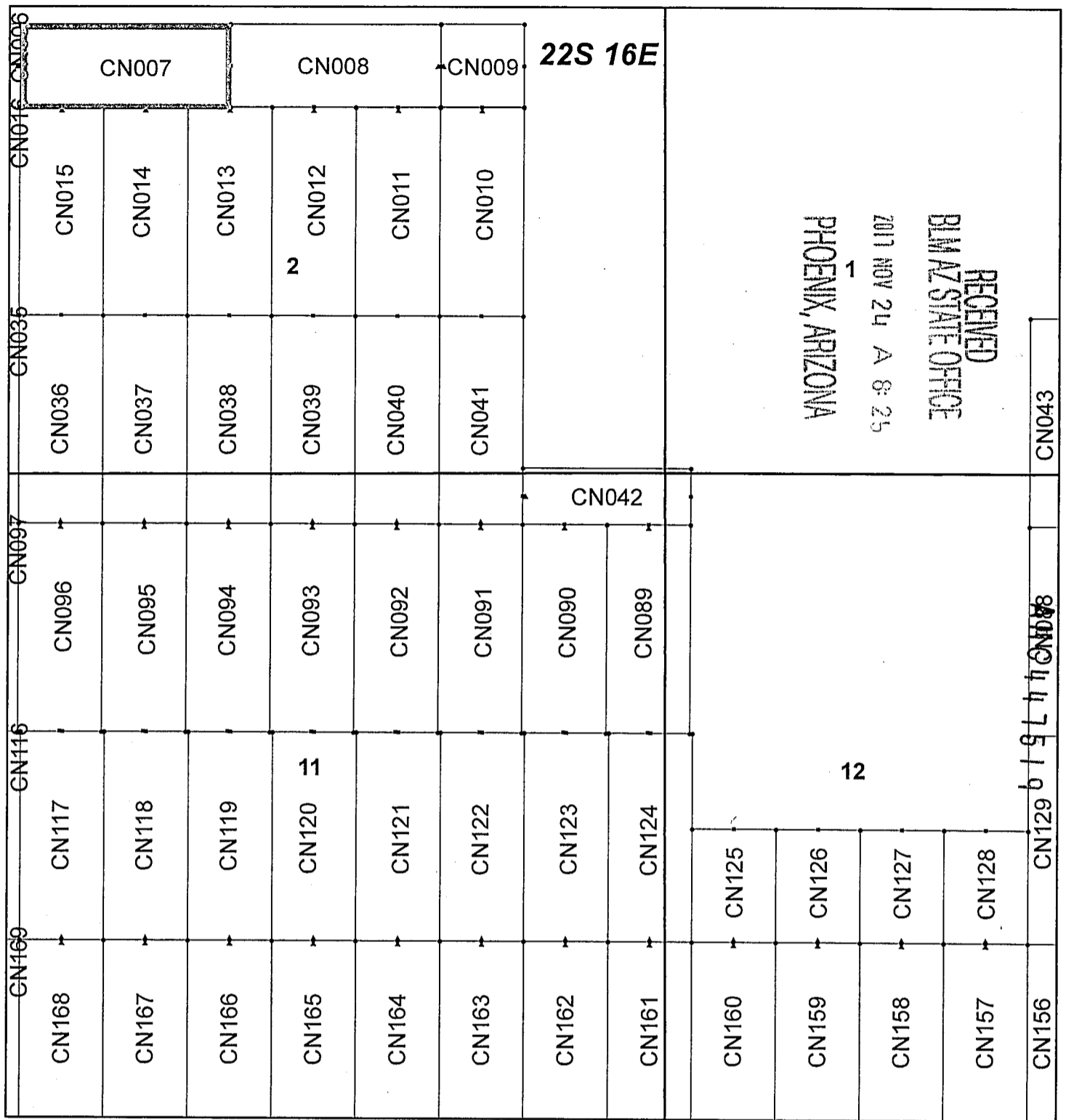
By: Erik Best, Operating Officer

PHOENIX, ARIZONA

2017 NOV 24 A 8:26

RECEIVED  
BLM AZ STATE OFFICE

AHC447519



## Canelo Claim Block, Arizona Map 2

Canelo - CN Lode Mining Claims T22S, R16E G&SRM  
Santa Cruz County, Arizona  
Located September 12 - November 14, 2017

Monuments are 1-1/2" by 1-1/2" by 5' Wood Posts projecting at least four feet above the ground. Location Monuments are set 20' inside the Endline along the center of each claim, and are 1500' long X 600' wide unless otherwise depicted and as detailed in the attached Certificate of Location.

**TIE POINT:** The location monument of each claim is tied to the Northwest corner of Section 9, Township 21S, Range 15E, G&SRM, Santa Cruz County, Arizona, its distance as shown on the attached Certificate of Location. Bearings and distance are grid north.


Any overlap onto pre-existing claims, or Private Land, is acknowledged as non-locatable, and any overlapping portion is acknowledged as invalid.



**Legend**

- End Centers
- Location Monuments
- Corners
- Claim Boundary
- Section
- Township

1 in = 1,000 feet



Claims Filed By-  
Kennecott Exploration Company  
4700 Daybreak Parkway  
South Jordan, UT 84009

When recorded return to:  
Kennecott Exploration Company – Land Dept.  
4700 Daybreak Parkway  
South Jordan, UT 84009

ARIZONA NOTICE OF LOCATION  
(LODE CLAIM)

NOTICE IS HEREBY GIVEN THAT KENNECOTT EXPLORATION COMPANY, whose mailing address is 4700 Daybreak Parkway, South Jordan, Utah 84009 by its undersigned representative, makes this location of the CN008 Lode Mining Claim, in Santa Cruz County, Arizona.

The general course of the claim is from the East to West, and said claim is within the:

<u>Quarter</u>	<u>Section</u>	<u>Township</u>	<u>Range</u>
NW	2	22S	16E
NE	2	22S	16E

Santa Cruz County, Arizona, G&SRM.

This claim is 1500 feet in length and 600 feet in width. This Notice of Location is posted on the centerline of the claim. The claim runs from the location monument on which this notice is posted 20 feet in an easterly direction to the East endline, and 1480 feet in a westerly direction to the West endline. The claim boundaries are marked by six monuments, one at each corner and one at the center of each endline. The location monument on which this notice is posted is situated within Section 2, Township 22S, Range 16E, Santa Cruz County, Arizona, G&SRM, and is approximately 45761 feet East and 28496 feet South from the NW corner of Section 9, T21S, R15E, Santa Cruz County, Arizona, G&SRM. Any overlaps onto pre-existing claims, private or State Land are acknowledged as pre-existing rights and that portion of said overlap is acknowledged as invalid.

The undersigned claims the ground as depicted on the map that is attached to a copy of this Notice of Location filed in the office of the Recorder, Santa Cruz County, Arizona.

The claim has been monumented in accordance with State and Federal law. Corner, end centers and location monuments are posts, 1-1/2" x 1-1/2" x 5' projecting at least 4' above the ground.

Located, dated and posted on the ground this 12th day of September, 2017.

KENNECOTT EXPLORATION COMPANY

*ER*

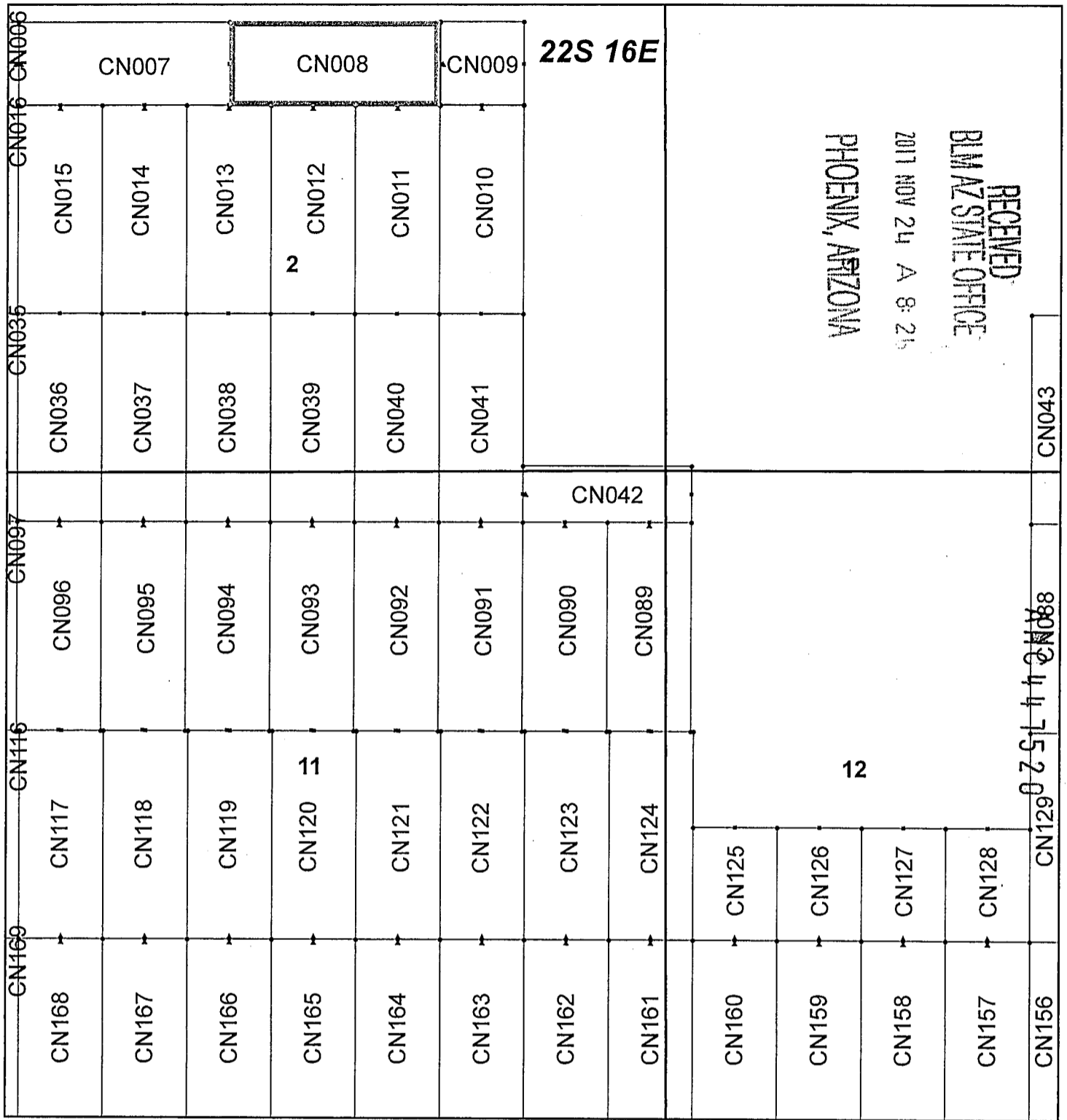
By: Erik Best, Operating Officer

PHOENIX, ARIZONA

2017 NOV 24 A 3:25

RECEIVED  
BIMAZ STATE OFFICE

AMC447520



## Canelo Claim Block, Arizona Map 2

Canelo - CN Lode Mining Claims T22S, R16E G&SRM  
 Santa Cruz County, Arizona  
 Located September 12 - November 14, 2017

Monuments are 1-1/2" by 1-1/2" by 5' Wood Posts projecting at least four feet above the ground. Location Monuments are set 20' inside the Endline along the center of each claim, and are 1500' long X 600' wide unless otherwise depicted and as detailed in the attached Certificate of Location.

TIE POINT: The location monument of each claim is tied to the Northwest corner of Section 9, Township 21S, Range 15E, G&SRM, Santa Cruz County, Arizona, its distance as shown on the attached Certificate of Location. Bearings and distance are grid north.

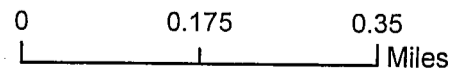
Any overlap onto pre-existing claims, or Private Land, is acknowledged as non-locatable, and any overlapping portion is acknowledged as invalid.



**Legend**

- End Centers
- ▲ Location Monuments
- Corners
- Claim Boundary
- Section
- Township

1 in = 1,000 feet



Claims Filed By-  
 Kennecott Exploration Company  
 4700 Daybreak Parkway  
 South Jordan, UT 84009

When recorded return to:  
Kennecott Exploration Company – Land Dept.  
4700 Daybreak Parkway  
South Jordan, UT 84009

ARIZONA NOTICE OF LOCATION  
(LODE CLAIM)

NOTICE IS HEREBY GIVEN THAT KENNECOTT EXPLORATION COMPANY, whose mailing address is 4700 Daybreak Parkway, South Jordan, Utah 84009 by its undersigned representative, makes this location of the CN009 Lode Mining Claim, in Santa Cruz County, Arizona.

The general course of the claim is from the East to West, and said claim is within the:

<u>Quarter</u>	<u>Section</u>	<u>Township</u>	<u>Range</u>
NE	2	22S	16E

Santa Cruz County, Arizona, G&SRM.


This claim is 600 feet in length and 600 feet in width. This Notice of Location is posted on the centerline of the claim. The claim runs from the location monument on which this notice is posted 580 feet in an easterly direction to the East endline, and 20 feet in a westerly direction to the West endline. The claim boundaries are marked by six monuments, one at each corner and one at the center of each endline. The location monument on which this notice is posted is situated within Section 3, Township 22S, Range 16E, Santa Cruz County, Arizona, G&SRM, and is approximately 45800 feet East and 28496 feet South from the NW corner of Section 9, T21S, R15E, Santa Cruz County, Arizona, G&SRM. Any overlaps onto pre-existing claims, private or State Land are acknowledged as pre-existing rights and that portion of said overlap is acknowledged as invalid.

The undersigned claims the ground as depicted on the map that is attached to a copy of this Notice of Location filed in the office of the Recorder, Santa Cruz County, Arizona.

The claim has been monumented in accordance with State and Federal law. Corner, end centers and location monuments are posts, 1-1/2" x 1-1/2" x 5' projecting at least 4' above the ground.

Located, dated and posted on the ground this 12th day of September, 2017.

KENNECOTT EXPLORATION COMPANY



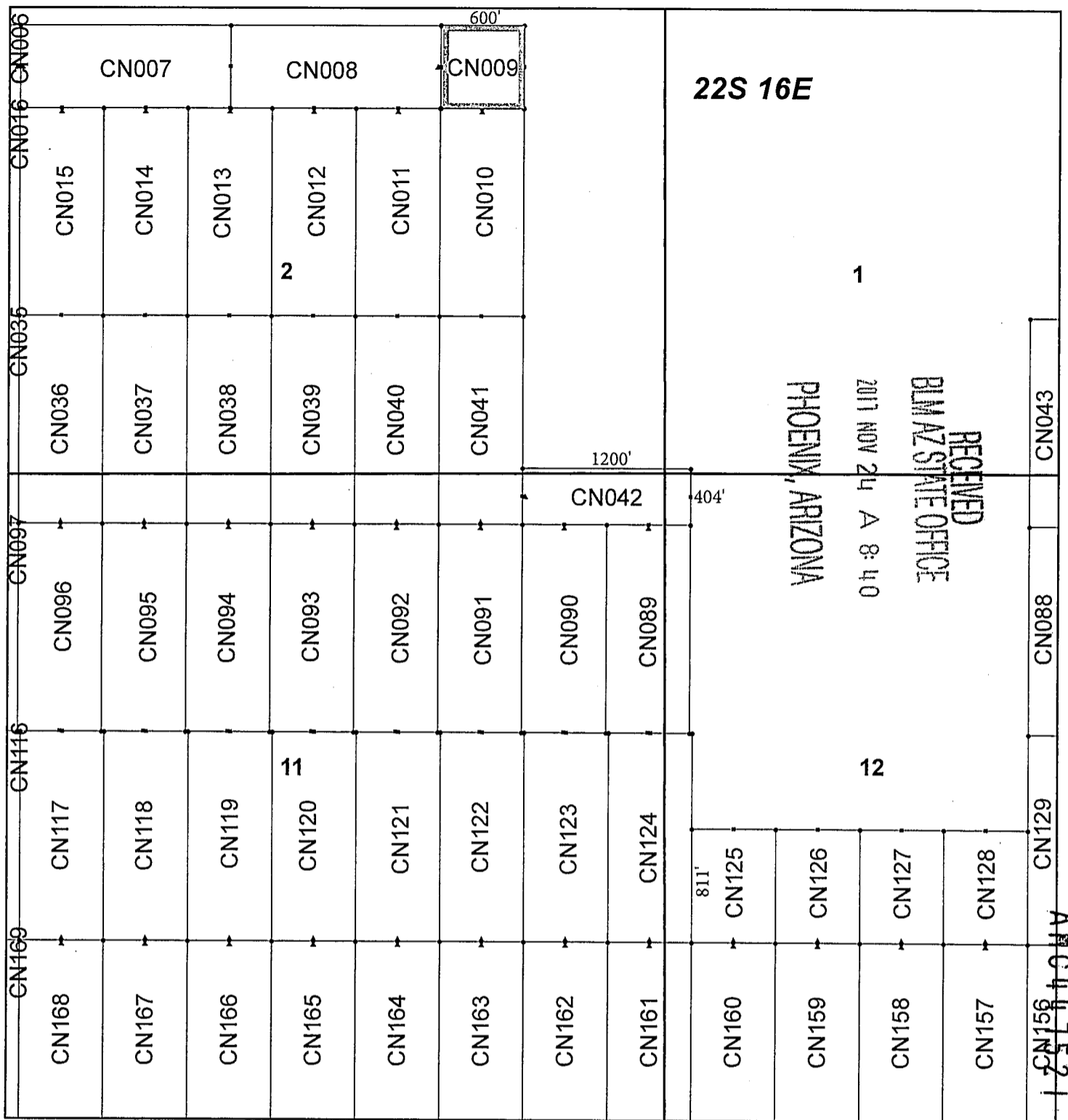
By: Erik Best, Operating Officer

PHOENIX, ARIZONA

2017 NOV 24 A 8:26

RECEIVED  
BLM AZ STATE OFFICE

AMC447521



## Canelo Claim Block, Arizona Map 2

Canelo - CN Lode Mining Claims T22S, R16E G&SRM  
Santa Cruz County, Arizona  
Located September 12 - November 14, 2017

Monuments are 1-1/2" by 1-1/2" by 5' Wood Posts projecting at least four feet above the ground. Location Monuments are set 20' inside the Endline along the center of each claim, and are 1500' long X 600' wide unless otherwise depicted and as detailed in the attached Certificate of Location.

TIE POINT: The location monument of each claim is tied to the Northwest corner of Section 9, Township 21S, Range 15E, G&SRM, Santa Cruz County, Arizona, its distance as shown on the attached Certificate of Location. Bearings and distance are grid north.


Any overlap onto pre-existing claims, or Private Land, is acknowledged as non-locatable, and any overlapping portion is acknowledged as invalid.



**Legend**

- End Centers
- ▲ Location Monuments
- Corners
- Claim Boundary
- Section
- Township

1 in = 1,000 feet



Claims Filed By-  
Kennecott Exploration Company  
4700 Daybreak Parkway  
South Jordan, UT 84009

When recorded return to:  
Kennecott Exploration Company – Land Dept.  
4700 Daybreak Parkway  
South Jordan, UT 84009

ARIZONA NOTICE OF LOCATION  
(LODE CLAIM)

NOTICE IS HEREBY GIVEN THAT KENNECOTT EXPLORATION COMPANY, whose mailing address is 4700 Daybreak Parkway, South Jordan, Utah 84009 by its undersigned representative, makes this location of the CN010 Lode Mining Claim, in Santa Cruz County, Arizona.

The general course of the claim is from the North to South, and said claim is within the:

<u>Quarter</u>	<u>Section</u>	<u>Township</u>	<u>Range</u>
SE	2	22S	16E
NE	2	22S	16E

Santa Cruz County, Arizona, G&SRM.


This claim is 1500 feet in length and 600 feet in width. This Notice of Location is posted on the centerline of the claim. The claim runs from the location monument on which this notice is posted 20 feet in a northerly direction to the North endline, and 1480 feet in a southerly direction to the South endline. The claim boundaries are marked by six monuments, one at each corner and one at the center of each endline. The location monument on which this notice is posted is situated within Section 3, Township 22S, Range 16E, Santa Cruz County, Arizona, G&SRM, and is approximately 46080 feet East and 28816 feet South from the NW corner of Section 9, T21S, R15E, Santa Cruz County, Arizona, G&SRM. Any overlaps onto pre-existing claims, private or State Land are acknowledged as pre-existing rights and that portion of said overlap is acknowledged as invalid.

The undersigned claims the ground as depicted on the map that is attached to a copy of this Notice of Location filed in the office of the Recorder, Santa Cruz County, Arizona.

The claim has been monumented in accordance with State and Federal law. Corner, end centers and location monuments are posts, 1-1/2" x 1-1/2" x 5' projecting at least 4' above the ground.

Located, dated and posted on the ground this 12th day of September, 2017.

KENNECOTT EXPLORATION COMPANY



By: Erik Best, Operating Officer

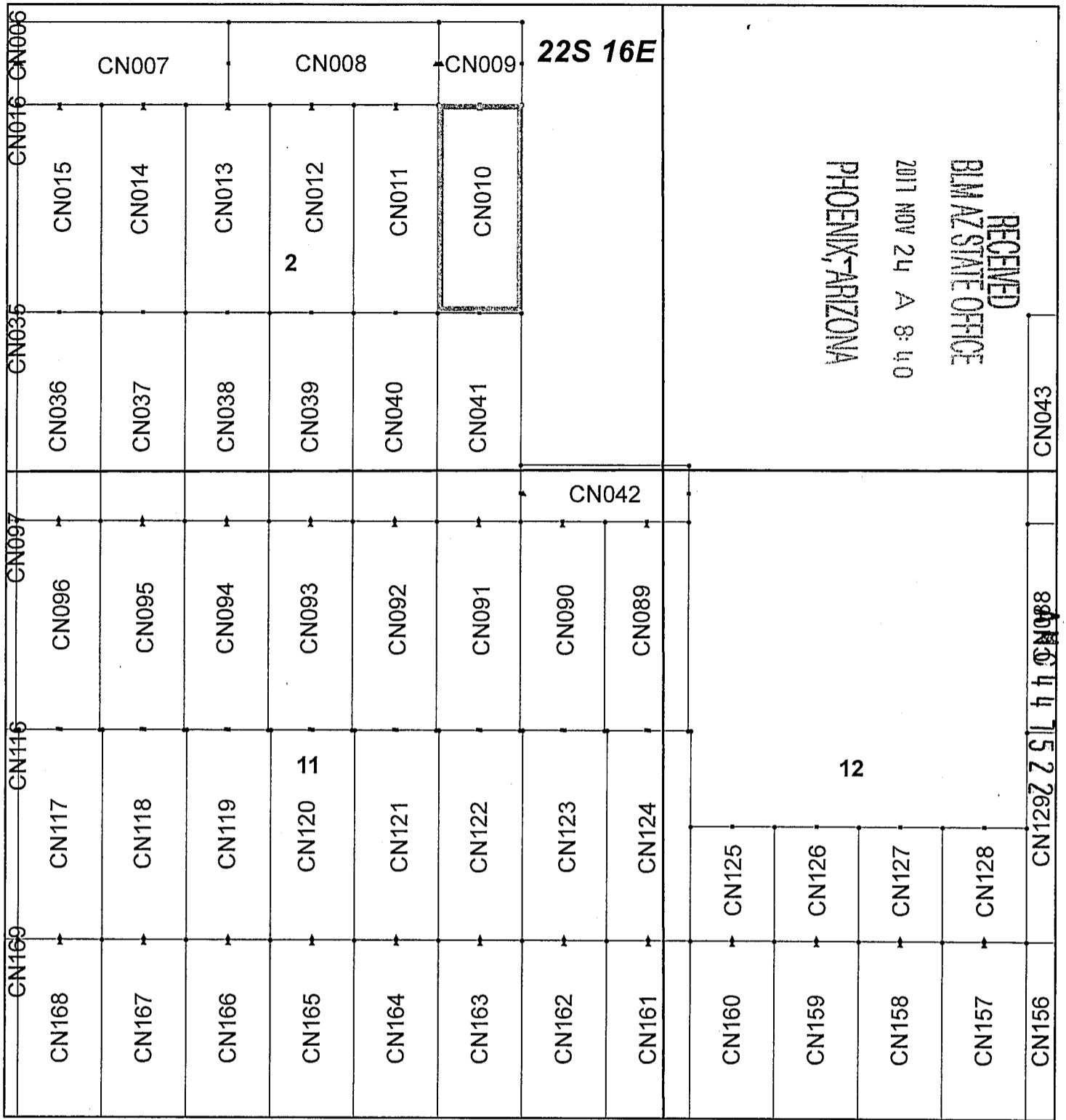
PHOENIX, ARIZONA

2017 NOV 24 A 8:40

RECEIVED  
BLM AZ STATE OFFICE

AHC447522





## Canelo Claim Block, Arizona Map 2

Canelo - CN Lode Mining Claims T22S, R16E G&SRM  
 Santa Cruz County, Arizona  
 Located September 12 - November 14, 2017

Monuments are 1-1/2" by 1-1/2" by 5' Wood Posts projecting at least four feet above the ground. Location Monuments are set 20' inside the Endline along the center of each claim, and are 1500' long X 600' wide unless otherwise depicted and as detailed in the attached Certificate of Location.

TIE POINT: The location monument of each claim is tied to the Northwest corner of Section 9, Township 21S, Range 15E, G&SRM, Santa Cruz County, Arizona, its distance as shown on the attached Certificate of Location. Bearings and distance are grid north.


Any overlap onto pre-existing claims, or Private Land, is acknowledged as non-locatable, and any overlapping portion is acknowledged as invalid.



**Legend**

- End Centers
- ▲ Location Monuments
- Corners
- Claim Boundary
- Section
- Township

1 in = 1,000 feet



Claims Filed By:  
 Kennecott Exploration Company  
 4700 Daybreak Parkway  
 South Jordan, UT 84009

When recorded return to:  
Kennecott Exploration Company – Land Dept.  
4700 Daybreak Parkway  
South Jordan, UT 84009

ARIZONA NOTICE OF LOCATION  
(LODE CLAIM)

NOTICE IS HEREBY GIVEN THAT KENNECOTT EXPLORATION COMPANY, whose mailing address is 4700 Daybreak Parkway, South Jordan, Utah 84009 by its undersigned representative, makes this location of the CN011 Lode Mining Claim, in Santa Cruz County, Arizona.

The general course of the claim is from the North to South, and said claim is within the:

<u>Quarter</u>	<u>Section</u>	<u>Township</u>	<u>Range</u>
SE	2	22S	16E
NE	2	22S	16E

Santa Cruz County, Arizona, G&SRM.


This claim is 1500 feet in length and 600 feet in width. This Notice of Location is posted on the centerline of the claim. The claim runs from the location monument on which this notice is posted 20 feet in a northerly direction to the North endline, and 1480 feet in a southerly direction to the South endline. The claim boundaries are marked by six monuments, one at each corner and one at the center of each endline. The location monument on which this notice is posted is situated within Section 3, Township 22S, Range 16E, Santa Cruz County, Arizona, G&SRM, and is approximately 45480 feet East and 28816 feet South from the NW corner of Section 9, T21S, R15E, Santa Cruz County, Arizona, G&SRM. Any overlaps onto pre-existing claims, private or State Land are acknowledged as pre-existing rights and that portion of said overlap is acknowledged as invalid.

The undersigned claims the ground as depicted on the map that is attached to a copy of this Notice of Location filed in the office of the Recorder, Santa Cruz County, Arizona.

The claim has been monumented in accordance with State and Federal law. Corner, end centers and location monuments are posts, 1-1/2" x 1-1/2" x 5' projecting at least 4' above the ground.

Located, dated and posted on the ground this 12th day of September, 2017.

KENNECOTT EXPLORATION COMPANY



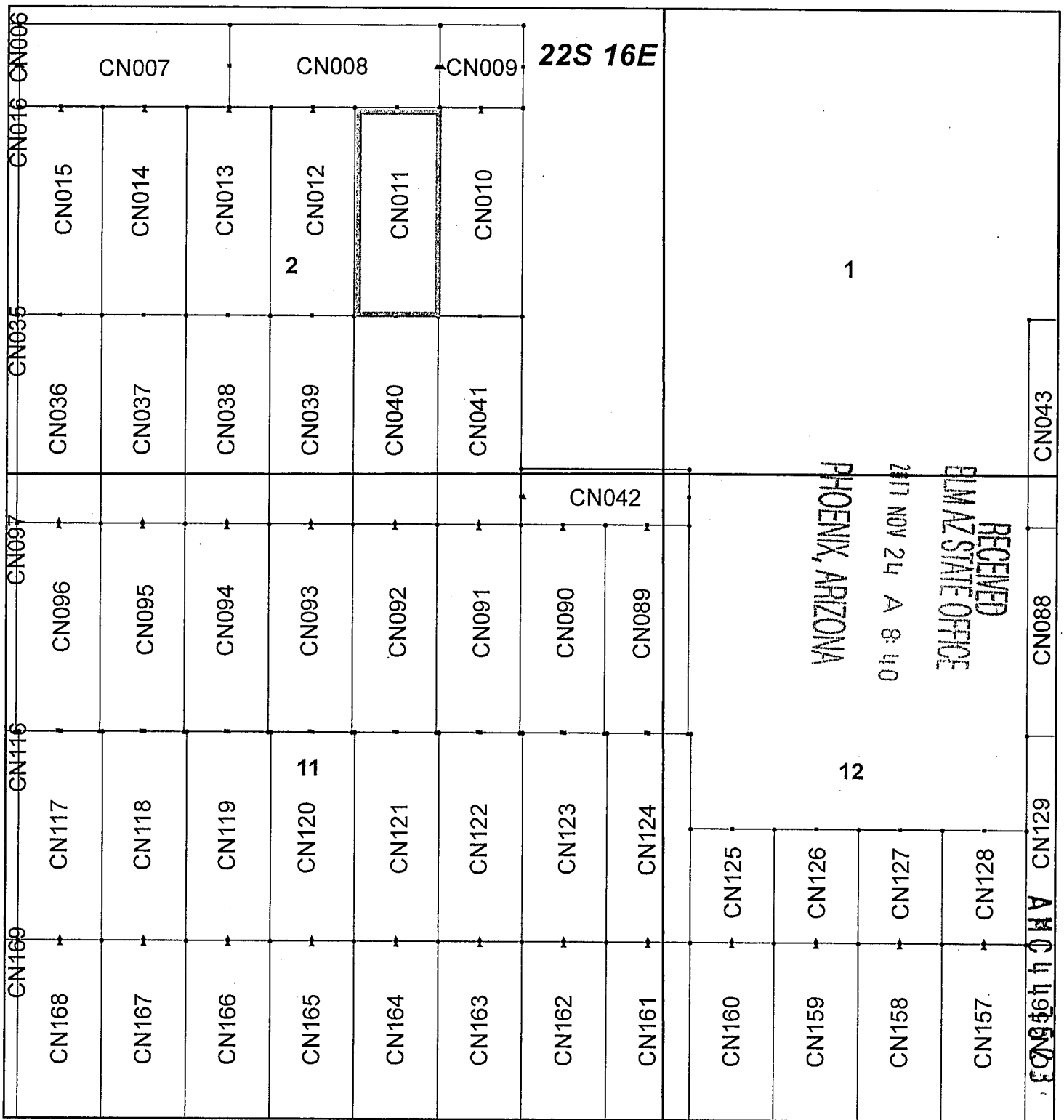
By: Erik Best, Operating Officer

PHOENIX, ARIZONA

2017 NOV 24 A 8:40

RECEIVED  
BIMAZ STATE OFFICE

AMC447523



## Canelo Claim Block, Arizona Map 2

Canelo - CN Lode Mining Claims T22S, R16E G&SRM  
 Santa Cruz County, Arizona  
 Located September 12 - November 14, 2017

Monuments are 1-1/2" by 1-1/2" by 5' Wood Posts projecting at least four feet above the ground. Location Monuments are set 20' inside the Endline along the center of each claim, and are 1500' long X 600' wide unless otherwise depicted and as detailed in the attached Certificate of Location.

**TIE POINT:** The location monument of each claim is tied to the Northwest corner of Section 9, Township 21S, Range 15E, G&SRM, Santa Cruz County, Arizona, its distance as shown on the attached Certificate of Location. Bearings and distance are grid north.


Any overlap onto pre-existing claims, or Private Land, is acknowledged as non-locatable, and any overlapping portion is acknowledged as invalid.



**Legend**

- End Centers
- ▲ Location Monuments
- Corners
- Claim Boundary
- Section
- Township

1 in = 1,000 feet



Claims Filed By-  
 Kennecott Exploration Company  
 4700 Daybreak Parkway  
 South Jordan, UT 84009

When recorded return to:  
Kennecott Exploration Company – Land Dept.  
4700 Daybreak Parkway  
South Jordan, UT 84009

ARIZONA NOTICE OF LOCATION  
(LODE CLAIM)

NOTICE IS HEREBY GIVEN THAT KENNECOTT EXPLORATION COMPANY, whose mailing address is 4700 Daybreak Parkway, South Jordan, Utah 84009 by its undersigned representative, makes this location of the CN012 Lode Mining Claim, in Santa Cruz County, Arizona.

The general course of the claim is from the North to South, and said claim is within the:

<u>Quarter</u>	<u>Section</u>	<u>Township</u>	<u>Range</u>
SW	2	22S	16E
NW	2	22S	16E
SE	2	22S	16E
NE	2	22S	16E

Santa Cruz County, Arizona, G&SRM.

This claim is 1500 feet in length and 600 feet in width. This Notice of Location is posted on the centerline of the claim. The claim runs from the location monument on which this notice is posted 20 feet in a northerly direction to the North endline, and 1480 feet in a southerly direction to the South endline. The claim boundaries are marked by six monuments, one at each corner and one at the center of each endline. The location monument on which this notice is posted is situated within Section 2, Township 22S, Range 16E, Santa Cruz County, Arizona, G&SRM, and is approximately 44880 feet East and 28816 feet South from the NW corner of Section 9, T21S, R15E, Santa Cruz County, Arizona, G&SRM. Any overlaps onto pre-existing claims, private or State Land are acknowledged as pre-existing rights and that portion of said overlap is acknowledged as invalid.

The undersigned claims the ground as depicted on the map that is attached to a copy of this Notice of Location filed in the office of the Recorder, Santa Cruz County, Arizona.

The claim has been monumented in accordance with State and Federal law. Corner, end centers and location monuments are posts, 1-1/2" x 1-1/2" x 5' projecting at least 4' above the ground.

Located, dated and posted on the ground this 12th day of September, 2017.

KENNECOTT EXPLORATION COMPANY

*ER*

By: Erik Best, Operating Officer

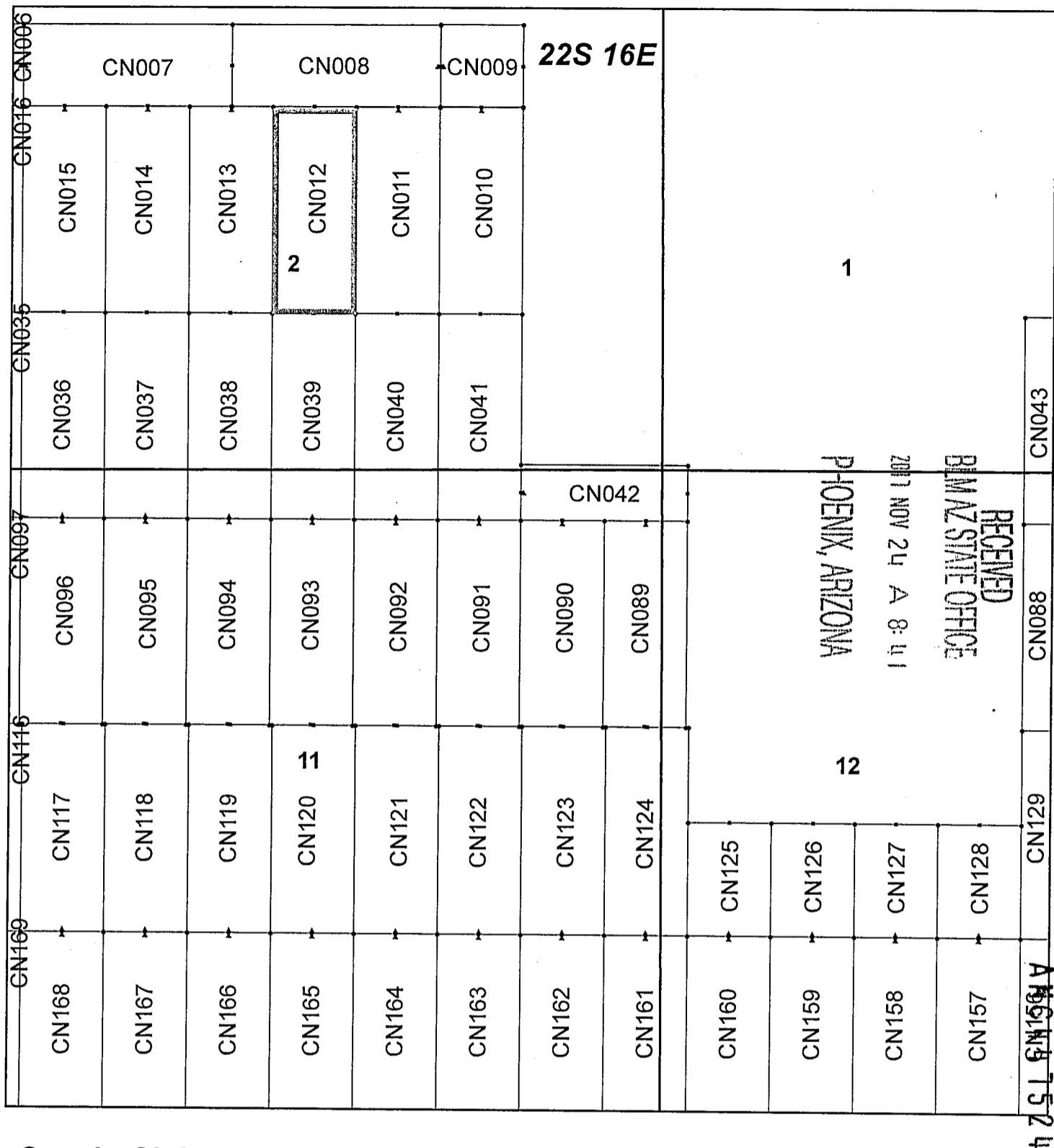
PHOENIX, ARIZONA

2017 NOV 24 A 8:40

BLM AZ STATE OFFICE

RECEIVED

AMC 447524



## Canelo Claim Block, Arizona Map 2

Canelo - CN Lode Mining Claims T22S, R16E G&SRM  
Santa Cruz County, Arizona  
Located September 12 - November 14, 2017.

Monuments are 1-1/2" by 1-1/2" by 5' Wood Posts projecting at least four feet above the ground. Location Monuments are set 20' inside the Endline along the center of each claim, and are 1500' long X 600' wide unless otherwise depicted and as detailed in the attached Certificate of Location.

**TIE POINT:** The location monument of each claim is tied to the Northwest corner of Section 9, Township 21S, Range 15E, G&SRM, Santa Cruz County, Arizona, its distance as shown on the attached Certificate of Location. Bearings and distance are grid north.


Any overlap onto pre-existing claims, or Private Land, is acknowledged as non-locatable, and any overlapping portion is acknowledged as invalid.



**Legend**

- End Centers
- ▲ Location Monuments
- Corners
- Claim Boundary
- Section
- Township

1 in = 1,000 feet



Claims Filed By-  
Kennecott Exploration Company  
4700 Daybreak Parkway  
South Jordan, UT 84009

When recorded return to:  
Kennecott Exploration Company – Land Dept.  
4700 Daybreak Parkway  
South Jordan, UT 84009

ARIZONA NOTICE OF LOCATION  
(LODE CLAIM)

NOTICE IS HEREBY GIVEN THAT KENNECOTT EXPLORATION COMPANY, whose mailing address is 4700 Daybreak Parkway, South Jordan, Utah 84009 by its undersigned representative, makes this location of the CN013 Lode Mining Claim, in Santa Cruz County, Arizona.

The general course of the claim is from the North to South, and said claim is within the:

<u>Quarter</u>	<u>Section</u>	<u>Township</u>	<u>Range</u>
SW	2	22S	16E
NW	2	22S	16E

Santa Cruz County, Arizona, G&SRM.

This claim is 1500 feet in length and 600 feet in width. This Notice of Location is posted on the centerline of the claim. The claim runs from the location monument on which this notice is posted 20 feet in a northerly direction to the North endline, and 1480 feet in a southerly direction to the South endline. The claim boundaries are marked by six monuments, one at each corner and one at the center of each endline. The location monument on which this notice is posted is situated within Section 2, Township 22S, Range 16E, Santa Cruz County, Arizona, G&SRM, and is approximately 44280 feet East and 28816 feet South from the NW corner of Section 9, T21S, R15E, Santa Cruz County, Arizona, G&SRM. Any overlaps onto pre-existing claims, private or State Land are acknowledged as pre-existing rights and that portion of said overlap is acknowledged as invalid.

The undersigned claims the ground as depicted on the map that is attached to a copy of this Notice of Location filed in the office of the Recorder, Santa Cruz County, Arizona.

The claim has been monumented in accordance with State and Federal law. Corner, end centers and location monuments are posts, 1-1/2" x 1-1/2" x 5' projecting at least 4' above the ground.

Located, dated and posted on the ground this 12th day of September, 2017.

KENNECOTT EXPLORATION COMPANY

*ER*

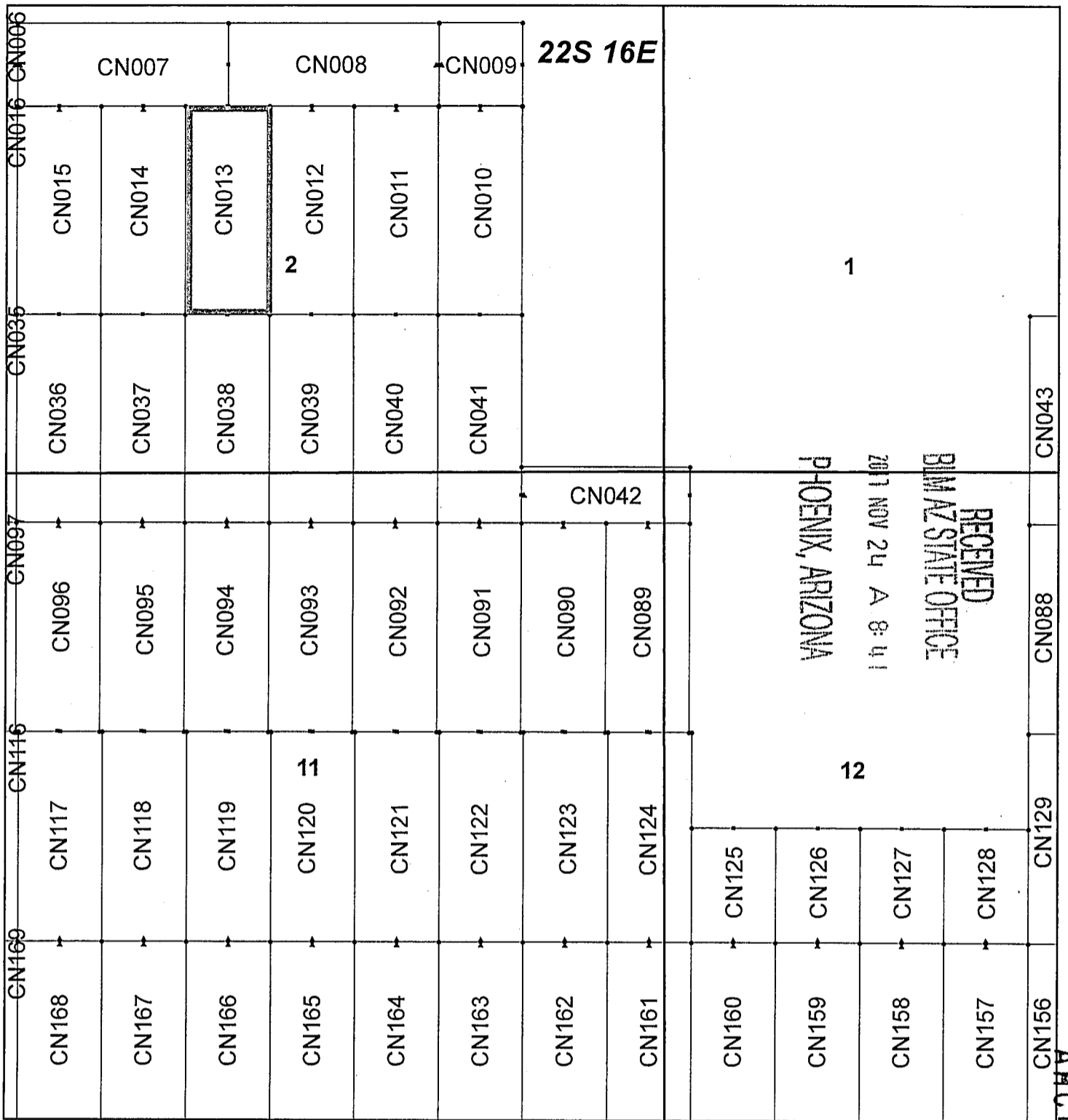
By: Erik Best, Operating Officer

PHOENIX, ARIZONA

2017 NOV 24 A 8:41

RECEIVED  
BLM AZ STATE OFFICE

AMC 447525



## Canelo Claim Block, Arizona Map 2

Canelo - CN Lode Mining Claims T22S, R16E G&SRM  
 Santa Cruz County, Arizona  
 Located September 12 - November 14, 2017

Monuments are 1-1/2" by 1-1/2" by 5' Wood Posts projecting at least four feet above the ground. Location Monuments are set 20' inside the Endline along the center of each claim, and are 1500' long X 600' wide unless otherwise depicted and as detailed in the attached Certificate of Location.

**TIE POINT:** The location monument of each claim is tied to the Northwest corner of Section 9, Township 21S, Range 15E, G&SRM, Santa Cruz County, Arizona, its distance as shown on the attached Certificate of Location. Bearings and distance are grid north.


Any overlap onto pre-existing claims, or Private Land, is acknowledged as non-locatable, and any overlapping portion is acknowledged as invalid.



**Legend**

- End Centers
- ▲ Location Monuments
- Corners
- Claim Boundary
- Section
- Township

1 in = 1,000 feet



Claims Filed By-  
 Kennecott Exploration Company  
 4700 Daybreak Parkway  
 South Jordan, UT 84009

ARIZONA 152524

When recorded return to:  
Kennecott Exploration Company – Land Dept.  
4700 Daybreak Parkway  
South Jordan, UT 84009

ARIZONA NOTICE OF LOCATION  
(LODE CLAIM)

NOTICE IS HEREBY GIVEN THAT KENNECOTT EXPLORATION COMPANY, whose mailing address is 4700 Daybreak Parkway, South Jordan, Utah 84009 by its undersigned representative, makes this location of the CN014 Lode Mining Claim, in Santa Cruz County, Arizona.

The general course of the claim is from the North to South, and said claim is within the:

<u>Quarter</u>	<u>Section</u>	<u>Township</u>	<u>Range</u>
SW	2	22S	16E
NW	2	22S	16E

Santa Cruz County, Arizona, G&SRM.


This claim is 1500 feet in length and 600 feet in width. This Notice of Location is posted on the centerline of the claim. The claim runs from the location monument on which this notice is posted 20 feet in a northerly direction to the North endline, and 1480 feet in a southerly direction to the South endline. The claim boundaries are marked by six monuments, one at each corner and one at the center of each endline. The location monument on which this notice is posted is situated within Section 2, Township 22S, Range 16E, Santa Cruz County, Arizona, G&SRM, and is approximately 43680 feet East and 28816 feet South from the NW corner of Section 9, T21S, R15E, Santa Cruz County, Arizona, G&SRM. Any overlaps onto pre-existing claims, private or State Land are acknowledged as pre-existing rights and that portion of said overlap is acknowledged as invalid.

The undersigned claims the ground as depicted on the map that is attached to a copy of this Notice of Location filed in the office of the Recorder, Santa Cruz County, Arizona.

The claim has been monumented in accordance with State and Federal law. Corner, end centers and location monuments are posts, 1-1/2" x 1-1/2" x 5' projecting at least 4' above the ground.

Located, dated and posted on the ground this 12th day of September, 2017.

KENNECOTT EXPLORATION COMPANY



By: Erik Best, Operating Officer

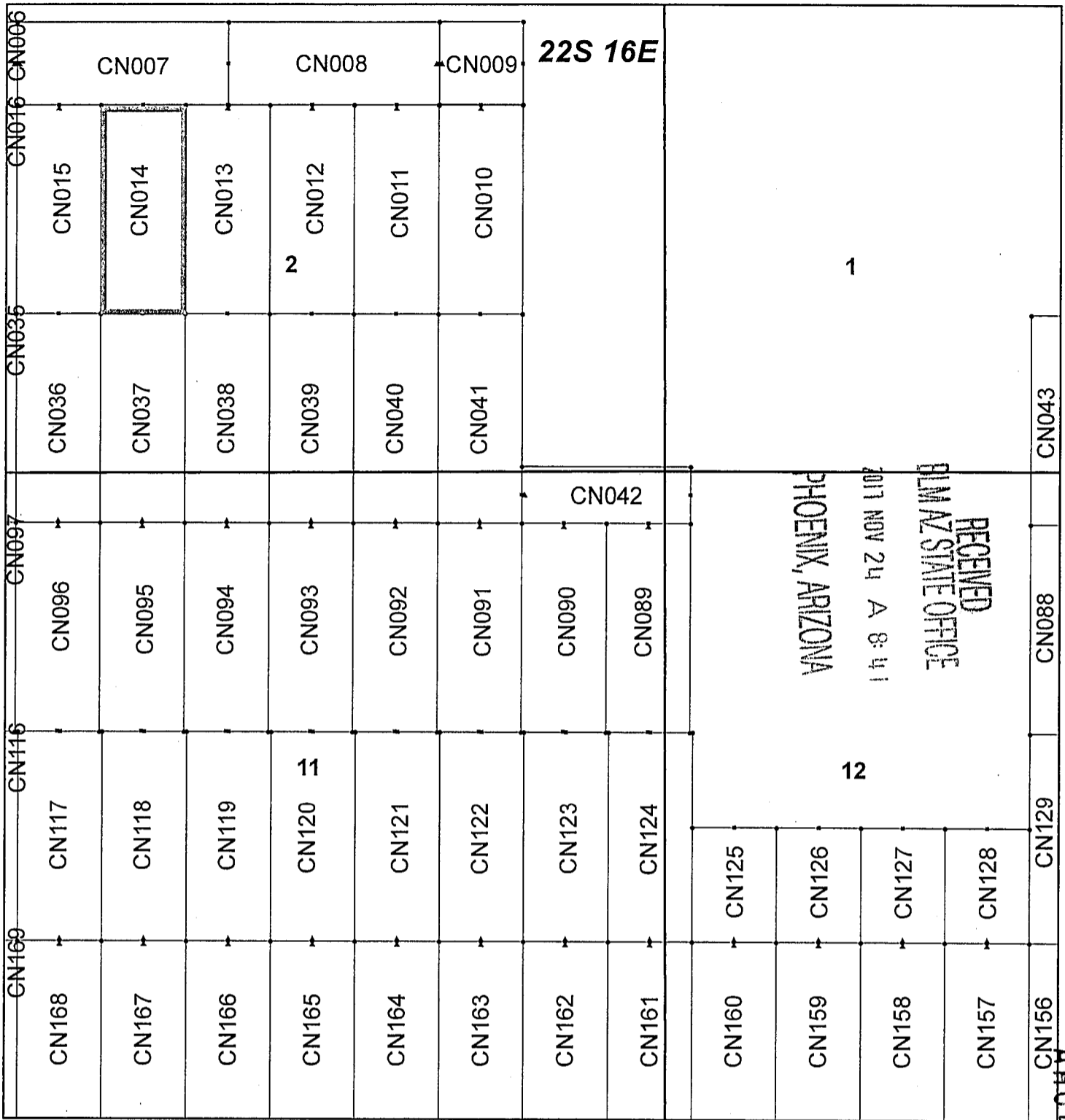
PHOENIX, ARIZONA

2017 NOV 24 A 8:41

RECEIVED  
BLM AZ STATE OFFICE

AMC 447526





## Canelo Claim Block, Arizona Map 2

Canelo - CN Lode Mining Claims T22S, R16E G&SRM  
 Santa Cruz County, Arizona  
 Located September 12 - November 14, 2017

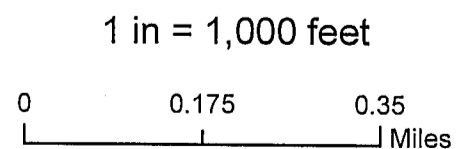
Monuments are 1-1/2" by 1-1/2" by 5' Wood Posts projecting at least four feet above the ground. Location Monuments are set 20' inside the Endline along the center of each claim, and are 1500' long X 600' wide unless otherwise depicted and as detailed in the attached Certificate of Location.

TIE POINT: The location monument of each claim is tied to the Northwest corner of Section 9, Township 21S, Range 15E, G&SRM, Santa Cruz County, Arizona, its distance as shown on the attached Certificate of Location. Bearings and distance are grid north.

Any overlap onto pre-existing claims, or Private Land, is acknowledged as non-locatable, and any overlapping portion is acknowledged as invalid.

**Legend**

- End Centers
- ▲ Location Monuments
- Corners
- Claim Boundary
- Section
- Township



Claims Filed By-  
 Kennecott Exploration Company  
 4700 Daybreak Parkway  
 South Jordan, UT 84009

1925 L 15 21

When recorded return to:  
Kennecott Exploration Company – Land Dept.  
4700 Daybreak Parkway  
South Jordan, UT 84009

ARIZONA NOTICE OF LOCATION  
(LODE CLAIM)

NOTICE IS HEREBY GIVEN THAT KENNECOTT EXPLORATION COMPANY, whose mailing address is 4700 Daybreak Parkway, South Jordan, Utah 84009 by its undersigned representative, makes this location of the CN015 Lode Mining Claim, in Santa Cruz County, Arizona.

The general course of the claim is from the North to South, and said claim is within the:

<u>Quarter</u>	<u>Section</u>	<u>Township</u>	<u>Range</u>
SW	2	22S	16E
NW	2	22S	16E

Santa Cruz County, Arizona, G&SRM.

This claim is 1500 feet in length and 600 feet in width. This Notice of Location is posted on the centerline of the claim. The claim runs from the location monument on which this notice is posted 20 feet in a northerly direction to the North endline, and 1480 feet in a southerly direction to the South endline. The claim boundaries are marked by six monuments, one at each corner and one at the center of each endline. The location monument on which this notice is posted is situated within Section 3, Township 22S, Range 16E, Santa Cruz County, Arizona, G&SRM, and is approximately 43080 feet East and 28816 feet South from the NW corner of Section 9, T21S, R15E, Santa Cruz County, Arizona, G&SRM. Any overlaps onto pre-existing claims, private or State Land are acknowledged as pre-existing rights and that portion of said overlap is acknowledged as invalid.

The undersigned claims the ground as depicted on the map that is attached to a copy of this Notice of Location filed in the office of the Recorder, Santa Cruz County, Arizona.

The claim has been monumented in accordance with State and Federal law. Corner, end centers and location monuments are posts, 1-1/2" x 1-1/2" x 5' projecting at least 4' above the ground.

Located, dated and posted on the ground this 12th day of September, 2017.

KENNECOTT EXPLORATION COMPANY



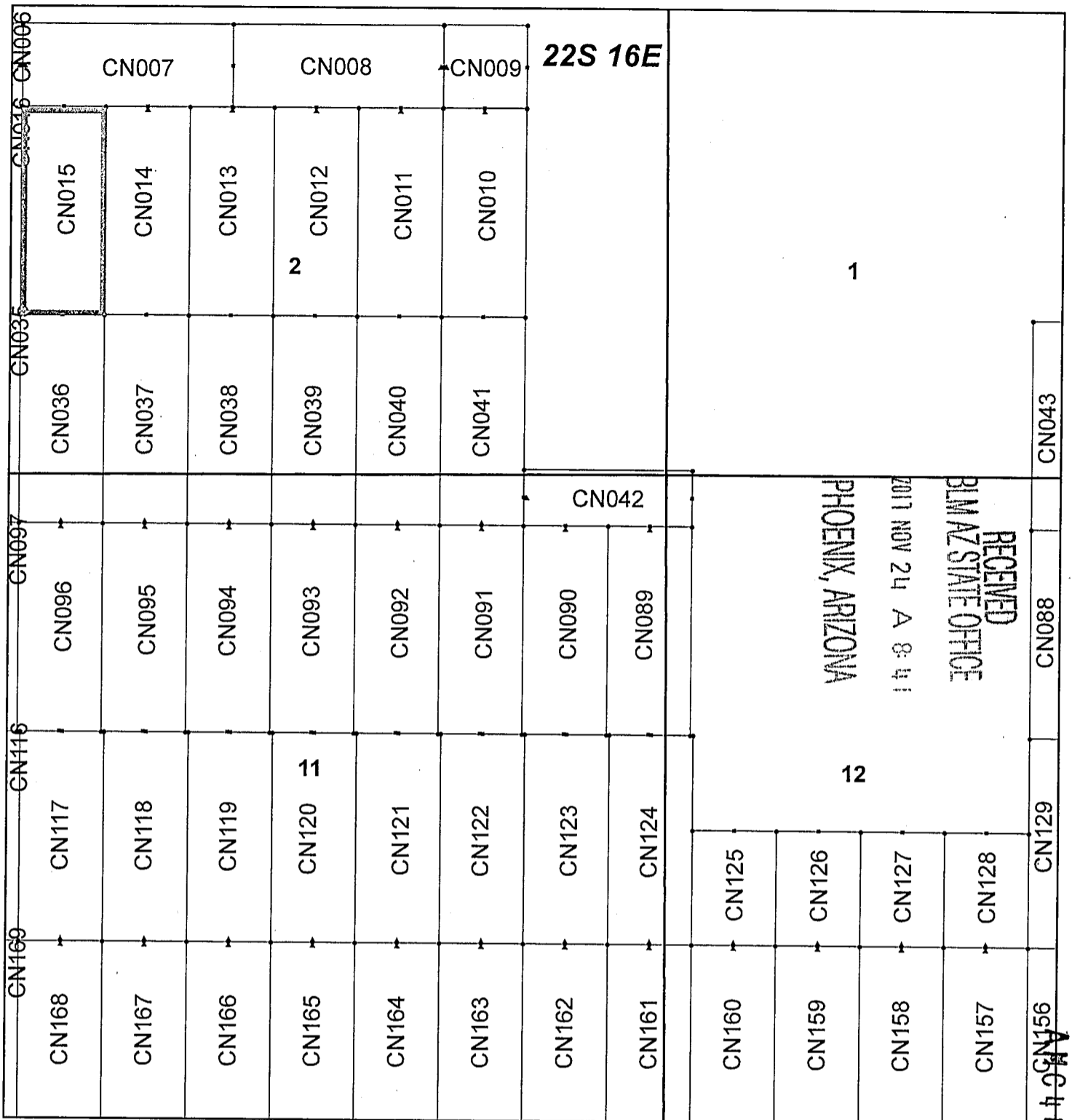
By: Erik Best, Operating Officer

PHOENIX, ARIZONA

2017 NOV 24 A 8:41

RECEIVED  
BLM AZ STATE OFFICE

AHC4475271



## Canelo Claim Block, Arizona Map 2

Canelo - CN Lode Mining Claims T22S, R16E G&SRM  
Santa Cruz County, Arizona  
Located September 12 - November 14, 2017

Monuments are 1-1/2" by 1-1/2" by 5' Wood Posts projecting at least four feet above the ground. Location Monuments are set 20' inside the Endline along the center of each claim, and are 1500' long X 600' wide unless otherwise depicted and as detailed in the attached Certificate of Location.

TIE POINT: The location monument of each claim is tied to the Northwest corner of Section 9, Township 21S, Range 15E, G&SRM, Santa Cruz County, Arizona, its distance as shown on the attached Certificate of Location. Bearings and distance are grid north.

Any overlap onto pre-existing claims, or Private Land, is acknowledged as non-locatable, and any overlapping portion is acknowledged as invalid.

When recorded return to:  
Kennecott Exploration Company – Land Dept.  
4700 Daybreak Parkway  
South Jordan, UT 84009

ARIZONA NOTICE OF LOCATION  
(LODE CLAIM)

NOTICE IS HEREBY GIVEN THAT KENNECOTT EXPLORATION COMPANY, whose mailing address is 4700 Daybreak Parkway, South Jordan, Utah 84009 by its undersigned representative, makes this location of the CN016 Lode Mining Claim, in Santa Cruz County, Arizona.

The general course of the claim is from the North to South, and said claim is within the:

<u>Quarter</u>	<u>Section</u>	<u>Township</u>	<u>Range</u>
SW	2	22S	16E
NW	2	22S	16E

Santa Cruz County, Arizona, G&SRM.

This claim is 1500 feet in length and 600 feet in width. This Notice of Location is posted on the centerline of the claim. The claim runs from the location monument on which this notice is posted 20 feet in a northerly direction to the North endline, and 1480 feet in a southerly direction to the South endline. The claim boundaries are marked by six monuments, one at each corner and one at the center of each endline. The location monument on which this notice is posted is situated within Section 3, Township 22S, Range 16E, Santa Cruz County, Arizona, G&SRM, and is approximately 42480 feet East and 28816 feet South from the NW corner of Section 9, T21S, R15E, Santa Cruz County, Arizona, G&SRM. Any overlaps onto pre-existing claims, private or State Land are acknowledged as pre-existing rights and that portion of said overlap is acknowledged as invalid.

The undersigned claims the ground as depicted on the map that is attached to a copy of this Notice of Location filed in the office of the Recorder, Santa Cruz County, Arizona.

The claim has been monumented in accordance with State and Federal law. Corner, end centers and location monuments are posts, 1-1/2" x 1-1/2" x 5' projecting at least 4' above the ground.

Located, dated and posted on the ground this 12th day of September, 2017.

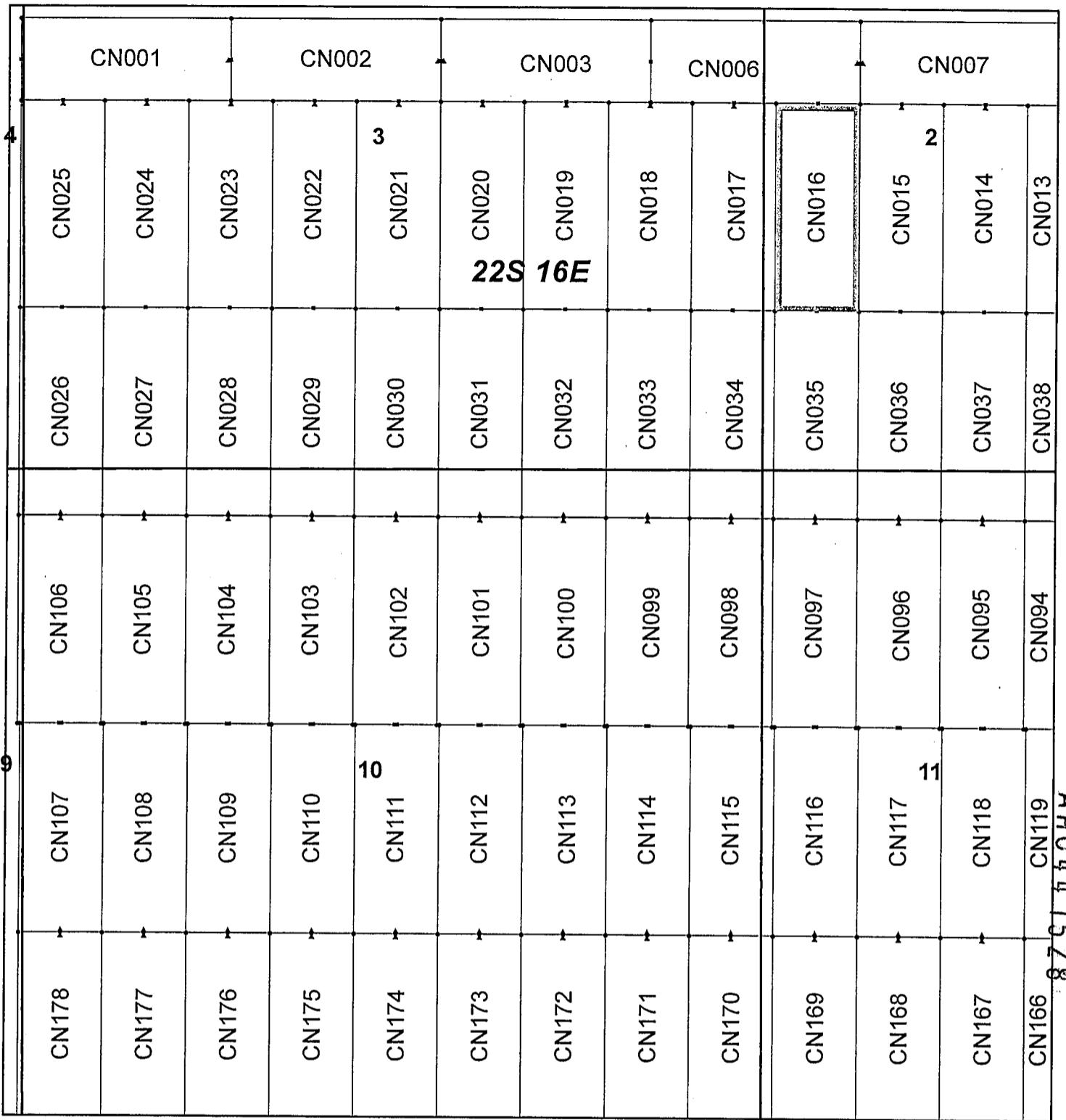
KENNECOTT EXPLORATION COMPANY



By: Erik Best, Operating Officer

RECEIVED  
BLM AZ STATE OFFICE  
2011 NOV 24 A 8:41  
PHOENIX, ARIZONA

AHC447528



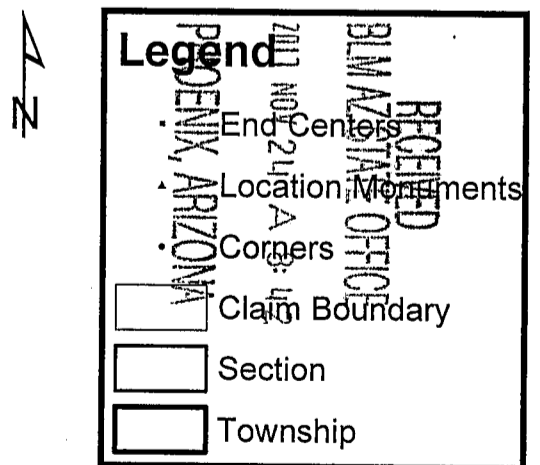
## Canelo Claim Block, Arizona Map 1

Canelo - CN Lode Mining Claims T22S, R16E G&SRM  
 Santa Cruz County, Arizona  
 Located September 12 - November 14, 2017


Monuments are 1-1/2" by 1-1/2" by 5' Wood Posts projecting at least four feet above the ground. Location Monuments are set 20' inside the Endline along the center of each claim, and are 1500' long X 600' wide unless otherwise depicted and as detailed in the attached Certificate of Location.

**TIE POINT:** The location monument of each claim is tied to the Northwest corner of Section 9, Township 21S, Range 15E, G&SRM, Santa Cruz County, Arizona, its distance as shown on the attached Certificate of Location. Bearings and distance are grid north.

Any overlap onto pre-existing claims, or Private Land, is acknowledged as non-locatable, and any overlapping portion is acknowledged as invalid.



1 in = 1,000 feet



Claims Filed By-  
 Kennecott Exploration Company  
 4700 Daybreak Parkway  
 South Jordan, UT 84009

AHC 447528

When recorded return to:  
Kennecott Exploration Company – Land Dept.  
4700 Daybreak Parkway  
South Jordan, UT 84009

ARIZONA NOTICE OF LOCATION  
(LODE CLAIM)

NOTICE IS HEREBY GIVEN THAT KENNECOTT EXPLORATION COMPANY, whose mailing address is 4700 Daybreak Parkway, South Jordan, Utah 84009 by its undersigned representative, makes this location of the CN017 Lode Mining Claim, in Santa Cruz County, Arizona.

The general course of the claim is from the North to South, and said claim is within the:

<u>Quarter</u>	<u>Section</u>	<u>Township</u>	<u>Range</u>
SW	2	22S	16E
NW	2	22S	16E
SE	3	22S	16E
NE	3	22S	16E

Santa Cruz County, Arizona, G&SRM.


This claim is 1500 feet in length and 600 feet in width. This Notice of Location is posted on the centerline of the claim. The claim runs from the location monument on which this notice is posted 20 feet in a northerly direction to the North endline, and 1480 feet in a southerly direction to the South endline. The claim boundaries are marked by six monuments, one at each corner and one at the center of each endline. The location monument on which this notice is posted is situated within Section 3, Township 22S, Range 16E, Santa Cruz County, Arizona, G&SRM, and is approximately 41880 feet East and 28816 feet South from the NW corner of Section 9, T21S, R15E, Santa Cruz County, Arizona, G&SRM. Any overlaps onto pre-existing claims, private or State Land are acknowledged as pre-existing rights and that portion of said overlap is acknowledged as invalid.

The undersigned claims the ground as depicted on the map that is attached to a copy of this Notice of Location filed in the office of the Recorder, Santa Cruz County, Arizona.

The claim has been monumented in accordance with State and Federal law. Corner, end centers and location monuments are posts, 1-1/2" x 1-1/2" x 5' projecting at least 4' above the ground.

Located, dated and posted on the ground this 12th day of September, 2017.

KENNECOTT EXPLORATION COMPANY



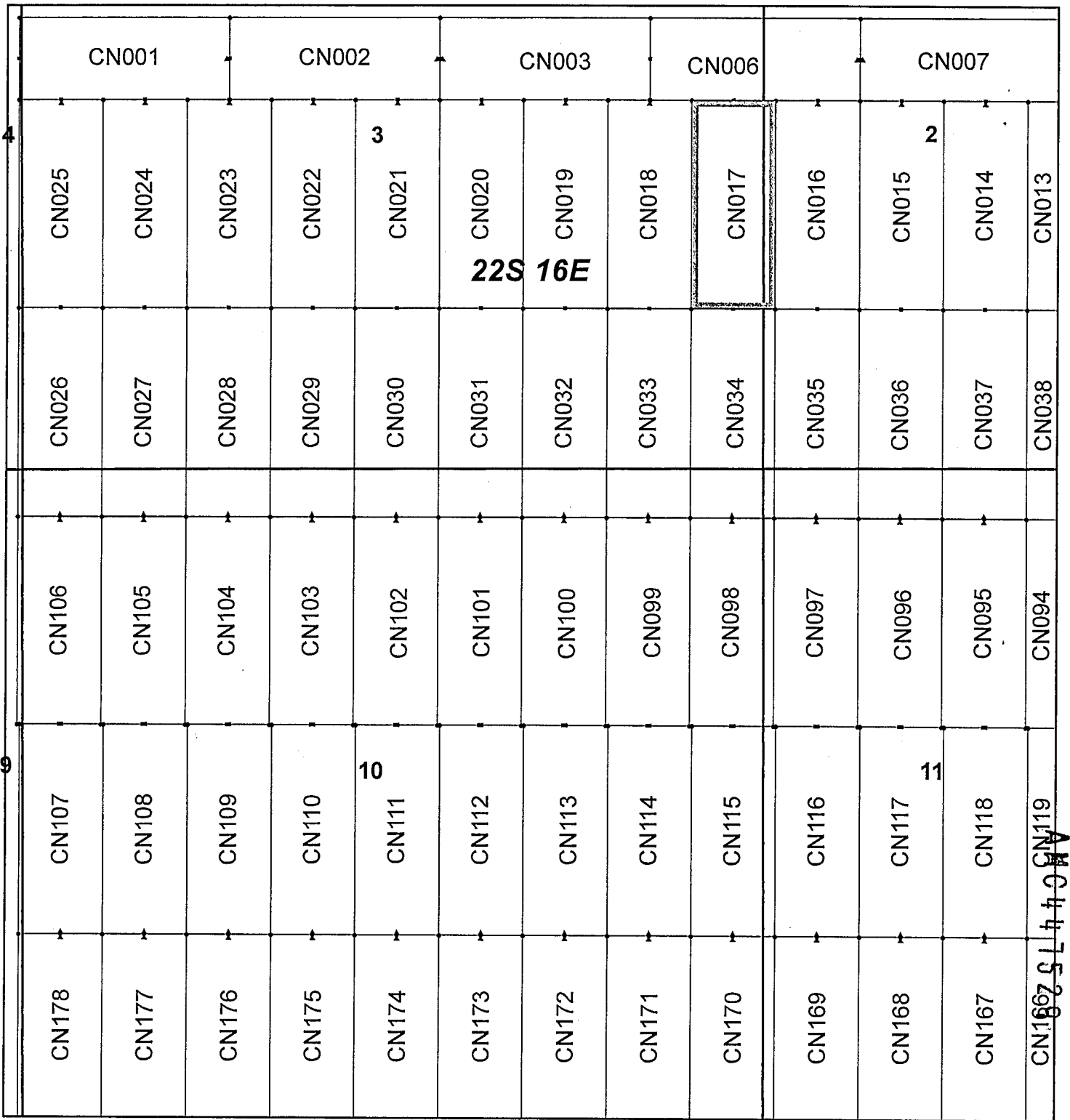
By: Erik Best, Operating Officer

PHOENIX, ARIZONA

NOV 24 A 8:42

RECEIVED  
BLM AZ STATE OFFICE

AMC 447529



### Canelo Claim Block, Arizona Map 1

Canelo - CN Lode Mining Claims T22S, R16E G&SRM  
 Santa Cruz County, Arizona  
 Located September 12 - November 14, 2017

Monuments are 1-1/2" by 1-1/2" by 5' Wood Posts projecting at least four feet above the ground. Location Monuments are set 20' inside the Endline along the center of each claim, and are 1500' long X 600' wide unless otherwise depicted and as detailed in the attached Certificate of Location.

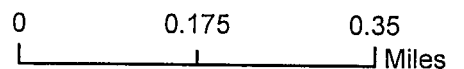
TIE POINT: The location monument of each claim is tied to the Northwest corner of Section 9, Township 21S, Range 15E, G&SRM, Santa Cruz County, Arizona, its distance as shown on the attached Certificate of Location. Bearings and distance are grid north.

Any overlap onto pre-existing claims, or Private Land, is acknowledged as non-locatable, and any overlapping portion is acknowledged as invalid.

**Legend**

- Township
- Section
- Claim boundary
- Corners
- Location Monuments

1 in = 1,000 feet



Claims Filed By-  
 Kennecott Exploration Company  
 4700 Daybreak Parkway  
 South Jordan, UT 84009

When recorded return to:  
Kennecott Exploration Company – Land Dept.  
4700 Daybreak Parkway  
South Jordan, UT 84009

ARIZONA NOTICE OF LOCATION  
(LODE CLAIM)

NOTICE IS HEREBY GIVEN THAT KENNECOTT EXPLORATION COMPANY, whose mailing address is 4700 Daybreak Parkway, South Jordan, Utah 84009 by its undersigned representative, makes this location of the CN018 Lode Mining Claim, in Santa Cruz County, Arizona.

The general course of the claim is from the North to South, and said claim is within the:

<u>Quarter</u>	<u>Section</u>	<u>Township</u>	<u>Range</u>
SE	3	22S	16E
NE	3	22S	16E

Santa Cruz County, Arizona, G&SRM.

This claim is 1500 feet in length and 600 feet in width. This Notice of Location is posted on the centerline of the claim. The claim runs from the location monument on which this notice is posted 20 feet in a northerly direction to the North endline, and 1480 feet in a southerly direction to the South endline. The claim boundaries are marked by six monuments, one at each corner and one at the center of each endline. The location monument on which this notice is posted is situated within Section 3, Township 22S, Range 16E, Santa Cruz County, Arizona, G&SRM, and is approximately 41280 feet East and 28816 feet South from the NW corner of Section 9, T21S, R15E, Santa Cruz County, Arizona, G&SRM. Any overlaps onto pre-existing claims, private or State Land are acknowledged as pre-existing rights and that portion of said overlap is acknowledged as invalid.

The undersigned claims the ground as depicted on the map that is attached to a copy of this Notice of Location filed in the office of the Recorder, Santa Cruz County, Arizona.

The claim has been monumented in accordance with State and Federal law. Corner, end centers and location monuments are posts, 1-1/2" x 1-1/2" x 5' projecting at least 4' above the ground.

Located, dated and posted on the ground this 12th day of September, 2017.

KENNECOTT EXPLORATION COMPANY

*ER*

By: Erik Best, Operating Officer

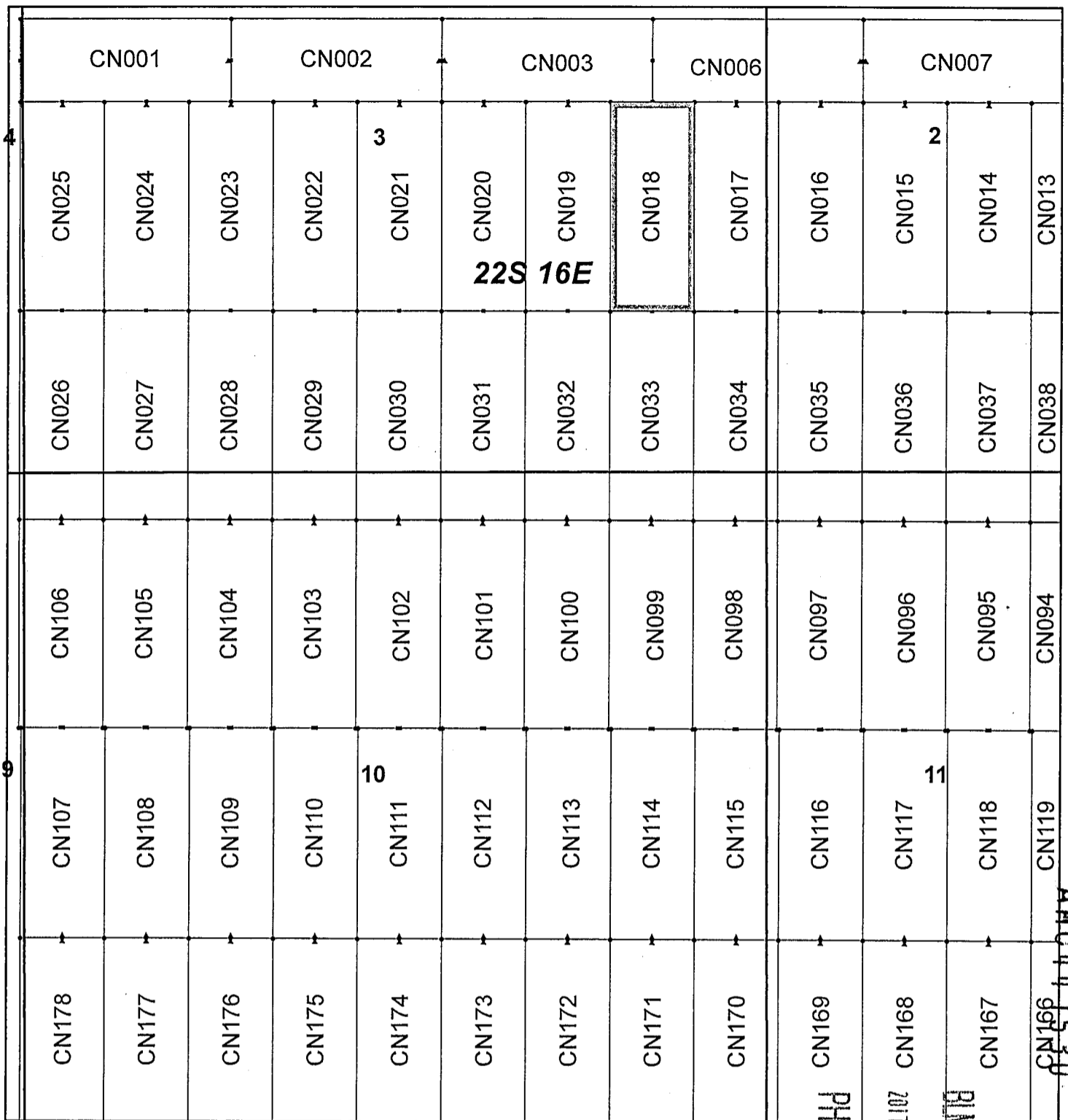
PHOENIX, ARIZONA

2017 NOV 24 A 8:42

RECEIVED  
BLM AZ STATE OFFICE

ARC447530





### Canelo Claim Block, Arizona Map 1

Canelo - CN Lode Mining Claims T22S, R16E G&SRM  
 Santa Cruz County, Arizona  
 Located September 12 - November 14, 2017

Monuments are 1-1/2" by 1-1/2" by 5' Wood Posts projecting at least four feet above the ground. Location Monuments are set 20' inside the Endline along the center of each claim, and are 1500' long X 600' wide unless otherwise depicted and as detailed in the attached Certificate of Location.


TIE POINT: The location monument of each claim is tied to the Northwest corner of Section 9, Township 21S, Range 15E, G&SRM, Santa Cruz County, Arizona, its distance as shown on the attached Certificate of Location. Bearings and distance are grid north.

Any overlap onto pre-existing claims, or Private Land, is acknowledged as non-locatable, and any overlapping portion is acknowledged as invalid.

**Legend**

- End Centers
- ▲ Location Monuments
- Corners
- Claim Boundary
- Section
- Township

1 in = 1,000 feet



Claims Filed By-  
 Kennecott Exploration Company  
 4700 Daybreak Parkway  
 South Jordan, UT 84009

RECEIVED  
 PHOENIX ARIZONA  
 2017 NOV 21 10:28 AM  
 BLM AZ STATE OFFICE

031750  
 111101A

When recorded return to:  
Kennecott Exploration Company – Land Dept.  
4700 Daybreak Parkway  
South Jordan, UT 84009

ARIZONA NOTICE OF LOCATION  
(LODE CLAIM)

NOTICE IS HEREBY GIVEN THAT KENNECOTT EXPLORATION COMPANY, whose mailing address is 4700 Daybreak Parkway, South Jordan, Utah 84009 by its undersigned representative, makes this location of the CN019 Lode Mining Claim, in Santa Cruz County, Arizona.

The general course of the claim is from the North to South, and said claim is within the:

<u>Quarter</u>	<u>Section</u>	<u>Township</u>	<u>Range</u>
SE	3	22S	16E
NE	3	22S	16E

Santa Cruz County, Arizona, G&SRM.


This claim is 1500 feet in length and 600 feet in width. This Notice of Location is posted on the centerline of the claim. The claim runs from the location monument on which this notice is posted 20 feet in a northerly direction to the North endline, and 1480 feet in a southerly direction to the South endline. The claim boundaries are marked by six monuments, one at each corner and one at the center of each endline. The location monument on which this notice is posted is situated within Section 3, Township 22S, Range 16E, Santa Cruz County, Arizona, G&SRM, and is approximately 40680 feet East and 28816 feet South from the NW corner of Section 9, T21S, R15E, Santa Cruz County, Arizona, G&SRM. Any overlaps onto pre-existing claims, private or State Land are acknowledged as pre-existing rights and that portion of said overlap is acknowledged as invalid.

The undersigned claims the ground as depicted on the map that is attached to a copy of this Notice of Location filed in the office of the Recorder, Santa Cruz County, Arizona.

The claim has been monumented in accordance with State and Federal law. Corner, end centers and location monuments are posts, 1-1/2" x 1-1/2" x 5' projecting at least 4' above the ground.

Located, dated and posted on the ground this 12th day of September, 2017.

KENNECOTT EXPLORATION COMPANY



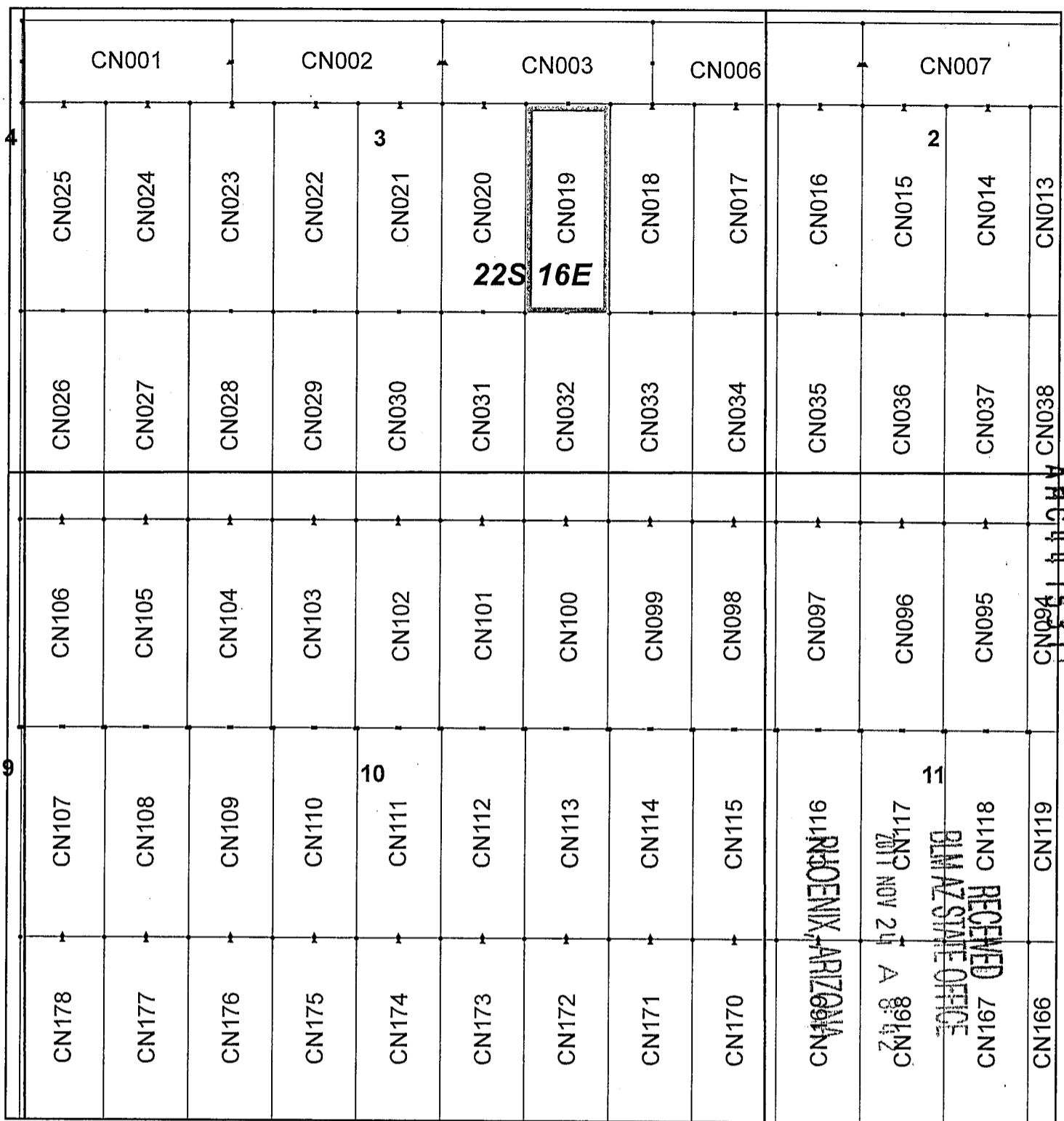
By: Erik Best, Operating Officer

PHOENIX, ARIZONA

2017 NOV 24 A 8:42

RECEIVED  
BLM AZ STATE OFFICE

AMC447531



## Canelo Claim Block, Arizona Map 1

Canelo - CN Lode Mining Claims T22S, R16E G&SRM  
 Santa Cruz County, Arizona  
 Located September 12 - November 14, 2017

Monuments are 1-1/2" by 1-1/2" by 5' Wood Posts projecting at least four feet above the ground. Location Monuments are set 20' inside the Endline along the center of each claim, and are 1500' long X 600' wide unless otherwise depicted and as detailed in the attached Certificate of Location.

TIE POINT: The location monument of each claim is tied to the Northwest corner of Section 9, Township 21S, Range 15E, G&SRM, Santa Cruz County, Arizona, its distance as shown on the attached Certificate of Location. Bearings and distance are grid north.


Any overlap onto pre-existing claims, or Private Land, is acknowledged as non-locatable, and any overlapping portion is acknowledged as invalid.



### Legend

- End Centers
- ▲ Location Monuments
- Corners
- Claim Boundary
- Section
- Township

1 in = 1,000 feet



Claims Filed By-  
 Kennecott Exploration Company  
 4700 Daybreak Parkway  
 South Jordan, UT 84009

RECEIVED  
 BLM ARIZONA STATE OFFICE  
 SEP 12 2017  
 PHOENIX, ARIZONA

When recorded return to:  
Kennecott Exploration Company – Land Dept.  
4700 Daybreak Parkway  
South Jordan, UT 84009

ARIZONA NOTICE OF LOCATION  
(LODE CLAIM)

NOTICE IS HEREBY GIVEN THAT KENNECOTT EXPLORATION COMPANY, whose mailing address is 4700 Daybreak Parkway, South Jordan, Utah 84009 by its undersigned representative, makes this location of the CN020 Lode Mining Claim, in Santa Cruz County, Arizona.

The general course of the claim is from the North to South, and said claim is within the:

<u>Quarter</u>	<u>Section</u>	<u>Township</u>	<u>Range</u>
SE	3	22S	16E
NE	3	22S	16E

Santa Cruz County, Arizona, G&SRM.

This claim is 1500 feet in length and 600 feet in width. This Notice of Location is posted on the centerline of the claim. The claim runs from the location monument on which this notice is posted 20 feet in a northerly direction to the North endline, and 1480 feet in a southerly direction to the South endline. The claim boundaries are marked by six monuments, one at each corner and one at the center of each endline. The location monument on which this notice is posted is situated within Section 2, Township 22S, Range 16E, Santa Cruz County, Arizona, G&SRM, and is approximately 40080 feet East and 28816 feet South from the NW corner of Section 9, T21S, R15E, Santa Cruz County, Arizona, G&SRM. Any overlaps onto pre-existing claims, private or State Land are acknowledged as pre-existing rights and that portion of said overlap is acknowledged as invalid.

The undersigned claims the ground as depicted on the map that is attached to a copy of this Notice of Location filed in the office of the Recorder, Santa Cruz County, Arizona.

The claim has been monumented in accordance with State and Federal law. Corner, end centers and location monuments are posts, 1-1/2" x 1-1/2" x 5' projecting at least 4' above the ground.

Located, dated and posted on the ground this 12th day of September, 2017.

KENNECOTT EXPLORATION COMPANY

*ER*

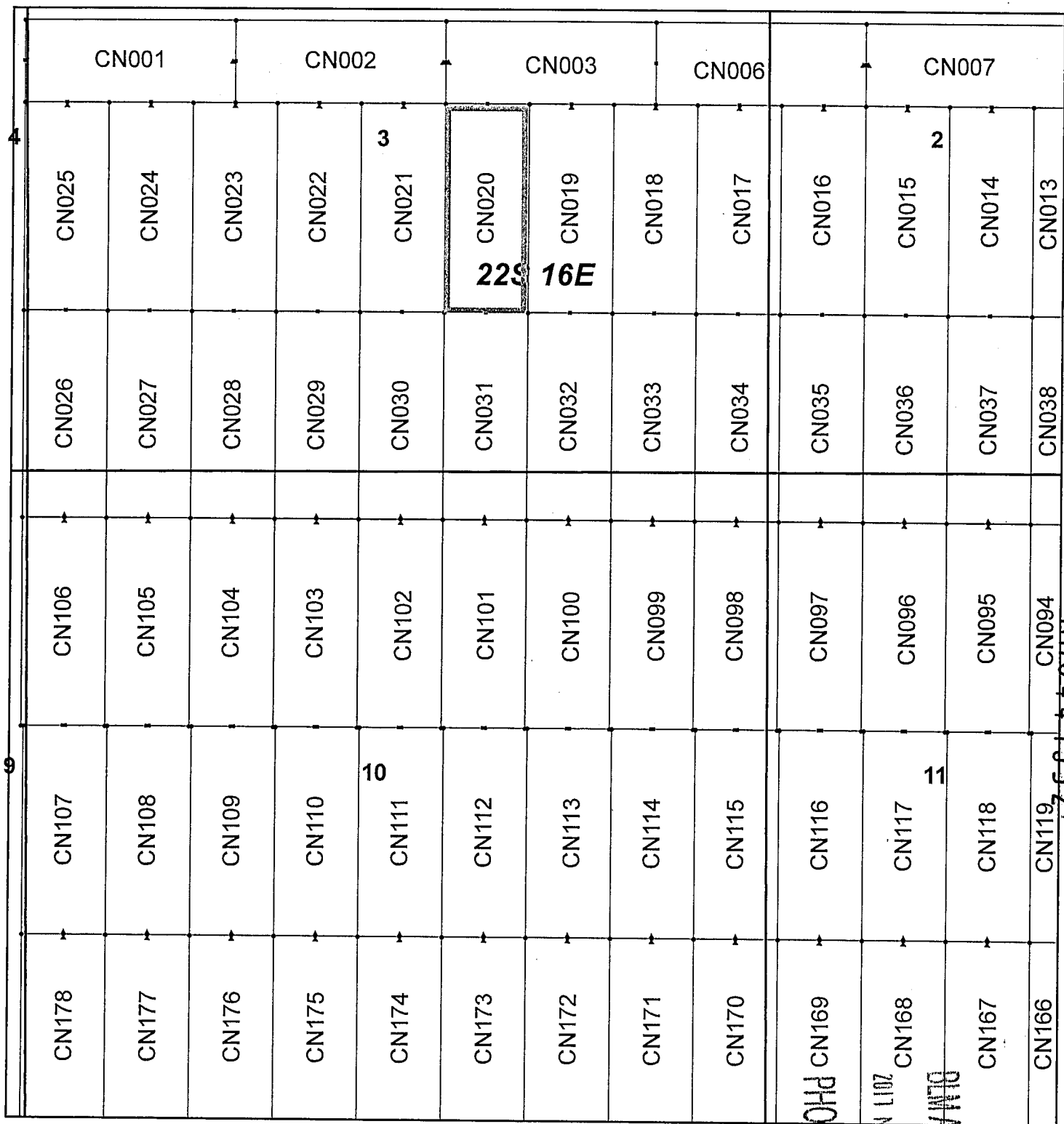
By: Erik Best, Operating Officer

PHOENIX, ARIZONA

2017 NOV 24 A 8:42

RECEIVED  
BLM AZ STATE OFFICE

AMC447532



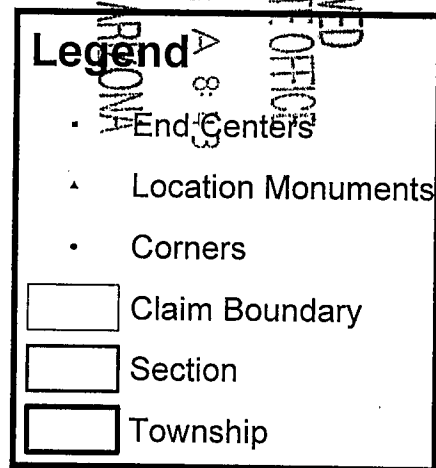
## Canelo Claim Block, Arizona Map 1

Canelo - CN Lode Mining Claims T22S, R16E G&SRM  
 Santa Cruz County, Arizona  
 Located September 12 - November 14, 2017


Monuments are 1-1/2" by 1-1/2" by 5' Wood Posts projecting at least four feet above the ground. Location Monuments are set 20' inside the Endline along the center of each claim, and are 1500' long X 600' wide unless otherwise depicted and as detailed in the attached Certificate of Location.

TIE POINT: The location monument of each claim is tied to the Northwest corner of Section 9, Township 21S, Range 15E, G&SRM, Santa Cruz County, Arizona, its distance as shown on the attached Certificate of Location. Bearings and distance are grid north.

Any overlap onto pre-existing claims, or Private Land, is acknowledged as non-locatable, and any overlapping portion is acknowledged as invalid.



1 in = 1,000 feet



Claims Filed By:  
 Kennecott Exploration Company  
 4700 Daybreak Parkway  
 South Jordan, UT 84009

RECEIVED  
 PHOENIX ARIZONA  
 2011 NOV 24 8:15 AM  
 BLM AZ STATE OFFICE

22S 16E  
 47532  
 21S  
 15E

When recorded return to:  
Kennecott Exploration Company – Land Dept.  
4700 Daybreak Parkway  
South Jordan, UT 84009

ARIZONA NOTICE OF LOCATION  
(LODE CLAIM)

NOTICE IS HEREBY GIVEN THAT KENNECOTT EXPLORATION COMPANY, whose mailing address is 4700 Daybreak Parkway, South Jordan, Utah 84009 by its undersigned representative, makes this location of the CN021 Lode Mining Claim, in Santa Cruz County, Arizona.

The general course of the claim is from the North to South, and said claim is within the:

<u>Quarter</u>	<u>Section</u>	<u>Township</u>	<u>Range</u>
SE	3	22S	16E
NE	3	22S	16E
SW	3	22S	16E
NW	3	22S	16E

Santa Cruz County, Arizona, G&SRM.

This claim is 1500 feet in length and 600 feet in width. This Notice of Location is posted on the centerline of the claim. The claim runs from the location monument on which this notice is posted 20 feet in a northerly direction to the North endline, and 1480 feet in a southerly direction to the South endline. The claim boundaries are marked by six monuments, one at each corner and one at the center of each endline. The location monument on which this notice is posted is situated within Section 2, Township 22S, Range 16E, Santa Cruz County, Arizona, G&SRM, and is approximately 39480 feet East and 28816 feet South from the NW corner of Section 9, T21S, R15E, Santa Cruz County, Arizona, G&SRM. Any overlaps onto pre-existing claims, private or State Land are acknowledged as pre-existing rights and that portion of said overlap is acknowledged as invalid.

The undersigned claims the ground as depicted on the map that is attached to a copy of this Notice of Location filed in the office of the Recorder, Santa Cruz County, Arizona.

The claim has been monumented in accordance with State and Federal law. Corner, end centers and location monuments are posts, 1-1/2" x 1-1/2" x 5' projecting at least 4' above the ground.

Located, dated and posted on the ground this 12th day of September, 2017.

KENNECOTT EXPLORATION COMPANY

*ER*

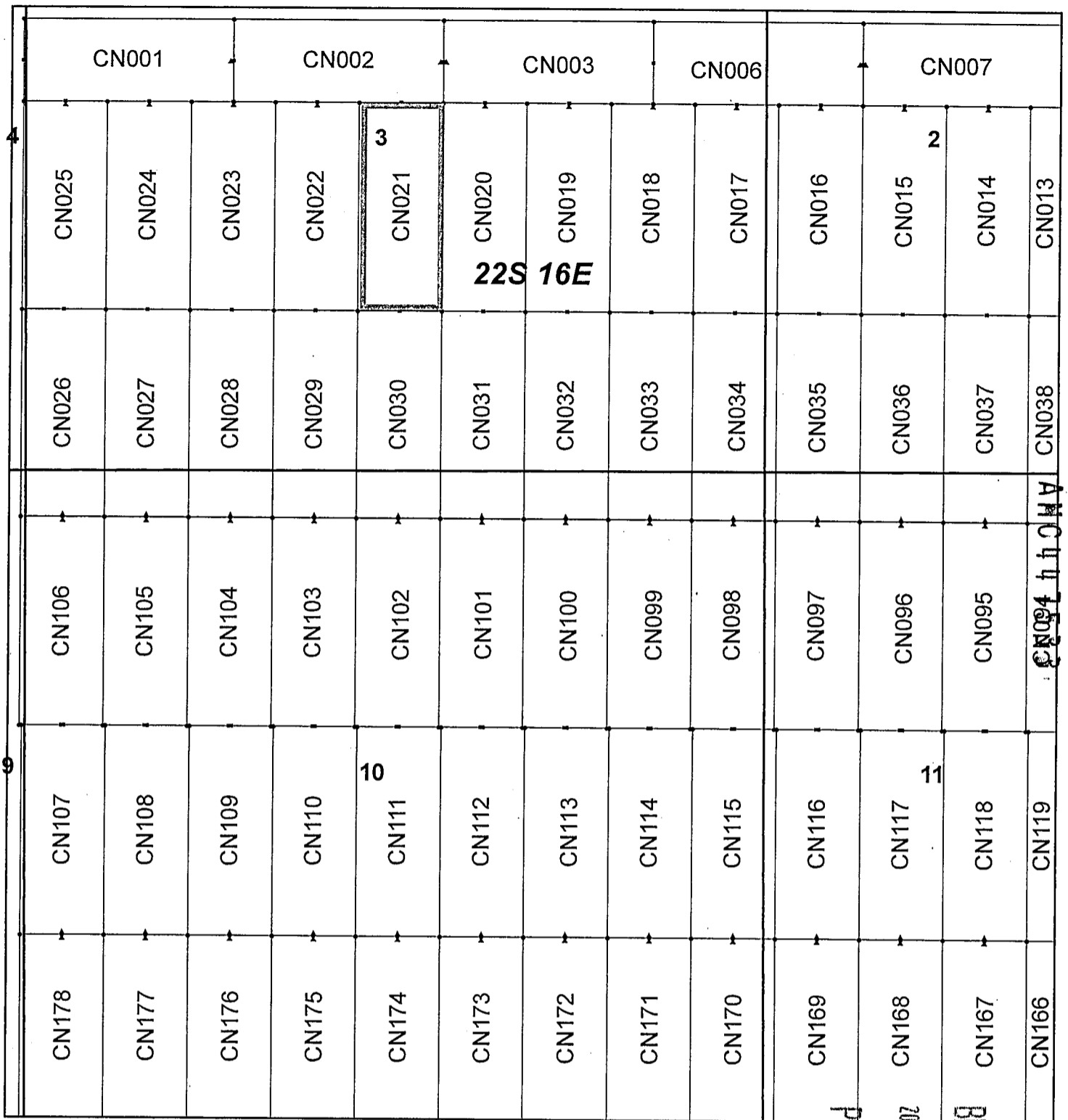
By: Erik Best, Operating Officer

PHOENIX, ARIZONA

2017 NOV 24 A 8:43

RECEIVED  
BIMAZ STATE OFFICE

AH0447533



## Canelo Claim Block, Arizona Map 1

Canelo - CN Lode Mining Claims T22S, R16E G&SRM  
 Santa Cruz County, Arizona  
 Located September 12 - November 14, 2017

Monuments are 1-1/2" by 1-1/2" by 5' Wood Posts projecting at least four feet above the ground. Location Monuments are set 20' inside the Endline along the center of each claim, and are 1500' long X 600' wide unless otherwise depicted and as detailed in the attached Certificate of Location.

TIE POINT: The location monument of each claim is tied to the Northwest corner of Section 9, Township 21S, Range 15E, G&SRM, Santa Cruz County, Arizona, its distance as shown on the attached Certificate of Location. Bearings and distance are grid north.


Any overlap onto pre-existing claims, or Private Land, is acknowledged as non-locatable, and any overlapping portion is acknowledged as invalid.



**Legend**

- End Centers
- Location Monuments
- Corners
- Claim Boundary
- Section
- Township

1 in = 1,000 feet



Claims Filed By-  
 Kennecott Exploration Company  
 4700 Daybreak Parkway  
 South Jordan, UT 84009

When recorded return to:  
Kennecott Exploration Company – Land Dept.  
4700 Daybreak Parkway  
South Jordan, UT 84009

ARIZONA NOTICE OF LOCATION  
(LODE CLAIM)

NOTICE IS HEREBY GIVEN THAT KENNECOTT EXPLORATION COMPANY, whose mailing address is 4700 Daybreak Parkway, South Jordan, Utah 84009 by its undersigned representative, makes this location of the CN022 Lode Mining Claim, in Santa Cruz County, Arizona.

The general course of the claim is from the North to South, and said claim is within the:

<u>Quarter</u>	<u>Section</u>	<u>Township</u>	<u>Range</u>
SW	3	22S	16E
NW	3	22S	16E

Santa Cruz County, Arizona, G&SRM.

This claim is 1500 feet in length and 600 feet in width. This Notice of Location is posted on the centerline of the claim. The claim runs from the location monument on which this notice is posted 20 feet in a northerly direction to the North endline, and 1480 feet in a southerly direction to the South endline. The claim boundaries are marked by six monuments, one at each corner and one at the center of each endline. The location monument on which this notice is posted is situated within Section 2, Township 22S, Range 16E, Santa Cruz County, Arizona, G&SRM, and is approximately 38880 feet East and 28816 feet South from the NW corner of Section 9, T21S, R15E, Santa Cruz County, Arizona, G&SRM. Any overlaps onto pre-existing claims, private or State Land are acknowledged as pre-existing rights and that portion of said overlap is acknowledged as invalid.

The undersigned claims the ground as depicted on the map that is attached to a copy of this Notice of Location filed in the office of the Recorder, Santa Cruz County, Arizona.

The claim has been monumented in accordance with State and Federal law. Corner, end centers and location monuments are posts, 1-1/2" x 1-1/2" x 5' projecting at least 4' above the ground.

Located, dated and posted on the ground this 12th day of September, 2017.

KENNECOTT EXPLORATION COMPANY

*ER*

By: Erik Best, Operating Officer

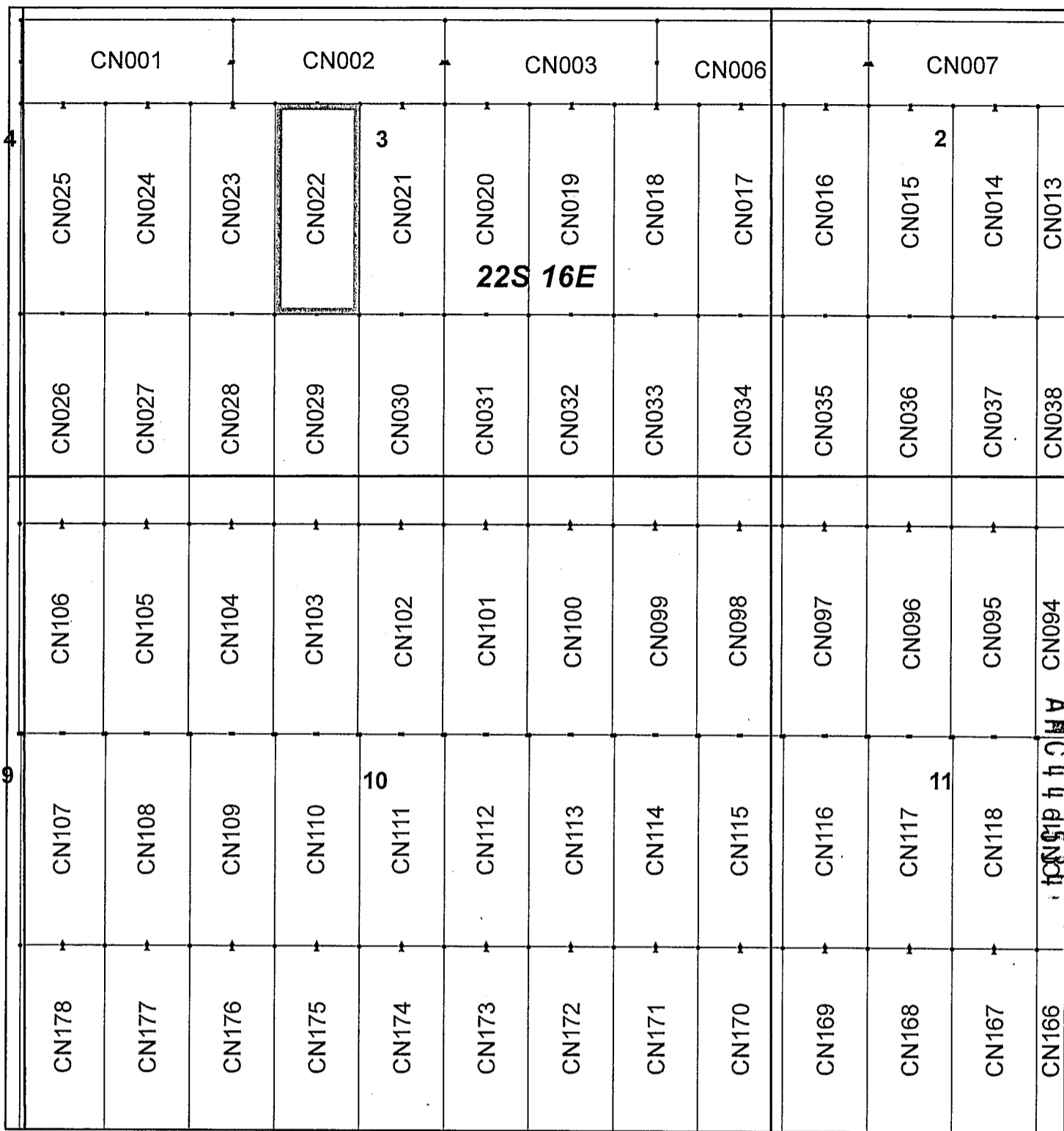
PHOENIX, ARIZONA

2017 NOV 24 A 8:43

RECEIVED  
BLM AZ STATE OFFICE

AH0447534





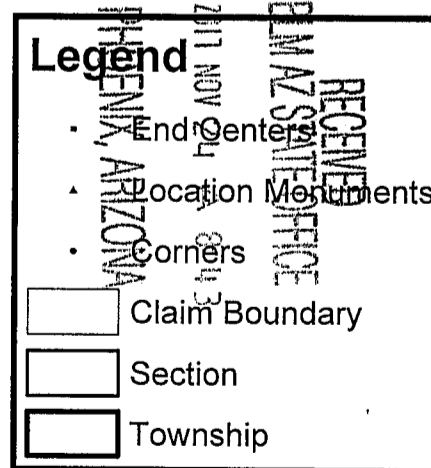
## Canelo Claim Block, Arizona Map 1

Canelo - CN Lode Mining Claims T22S, R16E G&SRM  
 Santa Cruz County, Arizona  
 Located September 12 - November 14, 2017


Monuments are 1-1/2" by 1-1/2" by 5' Wood Posts projecting at least four feet above the ground. Location Monuments are set 20' inside the Endline along the center of each claim, and are 1500' long X 600' wide unless otherwise depicted and as detailed in the attached Certificate of Location.

**TIE POINT:** The location monument of each claim is tied to the Northwest corner of Section 9, Township 21S, Range 15E, G&SRM, Santa Cruz County, Arizona, its distance as shown on the attached Certificate of Location. Bearings and distance are grid north.

Any overlap onto pre-existing claims, or Private Land, is acknowledged as non-locatable, and any overlapping portion is acknowledged as invalid.



1 in = 1,000 feet



Claims Filed By-  
 Kennecott Exploration Company  
 4700 Daybreak Parkway  
 South Jordan, UT 84009

When recorded return to:  
Kennecott Exploration Company – Land Dept.  
4700 Daybreak Parkway  
South Jordan, UT 84009

ARIZONA NOTICE OF LOCATION  
(LODE CLAIM)

NOTICE IS HEREBY GIVEN THAT KENNECOTT EXPLORATION COMPANY, whose mailing address is 4700 Daybreak Parkway, South Jordan, Utah 84009 by its undersigned representative, makes this location of the CN023 Lode Mining Claim, in Santa Cruz County, Arizona.

The general course of the claim is from the North to South, and said claim is within the:

<u>Quarter</u>	<u>Section</u>	<u>Township</u>	<u>Range</u>
SW	3	22S	16E
NW	3	22S	16E

Santa Cruz County, Arizona, G&SRM.


This claim is 1500 feet in length and 600 feet in width. This Notice of Location is posted on the centerline of the claim. The claim runs from the location monument on which this notice is posted 20 feet in a northerly direction to the North endline, and 1480 feet in a southerly direction to the South endline. The claim boundaries are marked by six monuments, one at each corner and one at the center of each endline. The location monument on which this notice is posted is situated within Section 3, Township 22S, Range 16E, Santa Cruz County, Arizona, G&SRM, and is approximately 38280 feet East and 28816 feet South from the NW corner of Section 9, T21S, R15E, Santa Cruz County, Arizona, G&SRM. Any overlaps onto pre-existing claims, private or State Land are acknowledged as pre-existing rights and that portion of said overlap is acknowledged as invalid.

The undersigned claims the ground as depicted on the map that is attached to a copy of this Notice of Location filed in the office of the Recorder, Santa Cruz County, Arizona.

The claim has been monumented in accordance with State and Federal law. Corner and center location monuments are posts, 1-1/2" x 1-1/2" x 5' projecting at least 4' above the ground.

Located, dated and posted on the ground this 12th day of September, 2017.

KENNECOTT EXPLORATION COMPANY



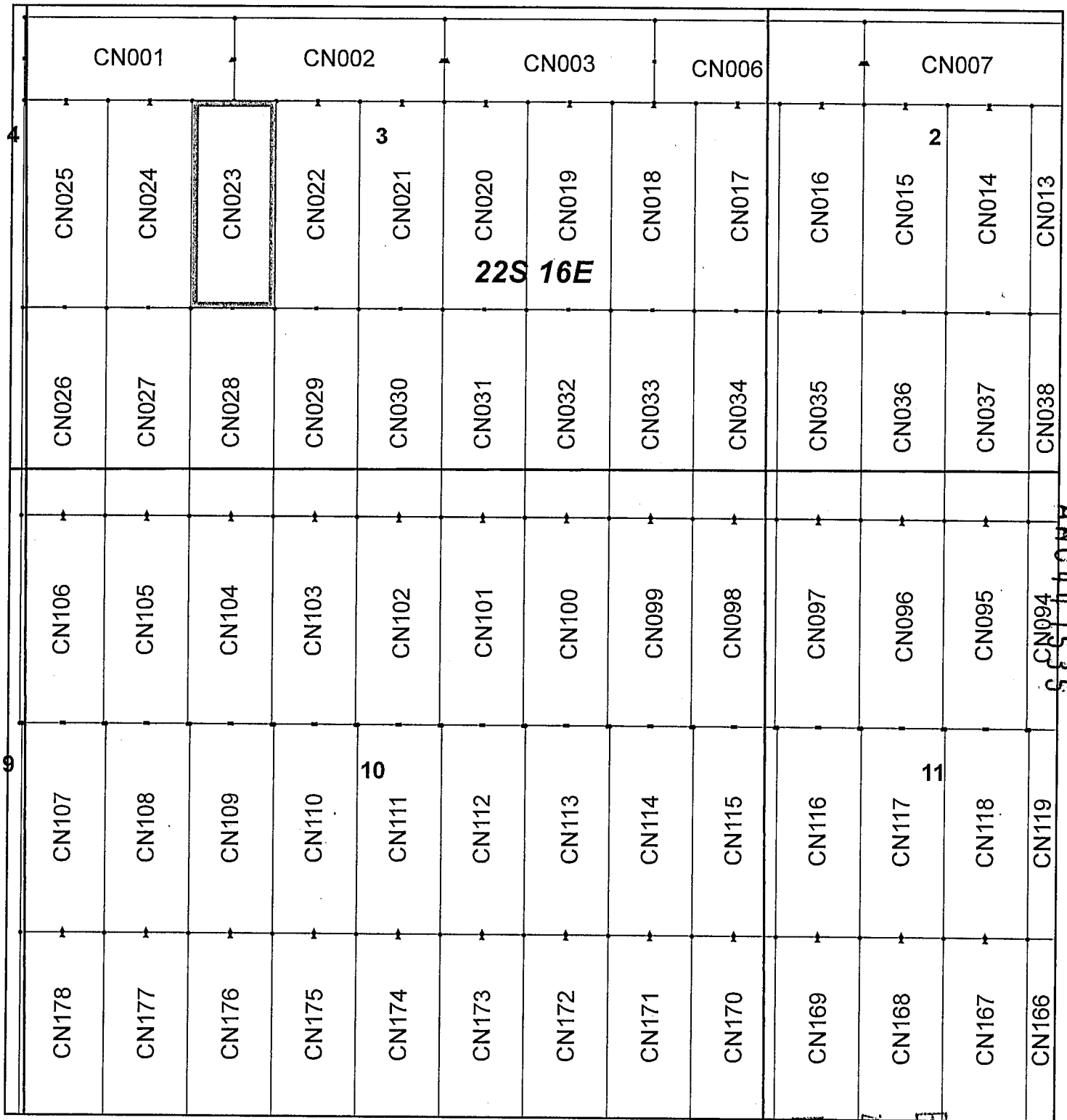
By: Erik Best, Operating Officer

PHOENIX, ARIZONA

2017 NOV 24 A 8:43

RECEIVED  
BLM AZ STATE OFFICE

AHC447535



## Canelo Claim Block, Arizona Map 1

Canelo - CN Lode Mining Claims T22S, R16E G&SRM  
 Santa Cruz County, Arizona  
 Located September 12 - November 14, 2017

Monuments are 1-1/2" by 1-1/2" by 5' Wood Posts projecting at least four feet above the ground. Location Monuments are set 20' inside the Endline along the center of each claim, and are 1500' long X 600' wide unless otherwise depicted and as detailed in the attached Certificate of Location.

**TIE POINT:** The location monument of each claim is tied to the Northwest corner of Section 9, Township 21S, Range 15E, G&SRM, Santa Cruz County, Arizona, its distance as shown on the attached Certificate of Location. Bearings and distance are grid north.


Any overlap onto pre-existing claims, or Private Land, is acknowledged as non-locatable, and any overlapping portion is acknowledged as invalid.



**Legend**

- End Centers
- Location Monuments
- Corners
- Claim Boundary
- Section
- Township

1 in = 1,000 feet



Claims Filed By-  
 Kennecott Exploration Company  
 4700 Daybreak Parkway  
 South Jordan, UT 84009

When recorded return to:  
Kennecott Exploration Company – Land Dept.  
4700 Daybreak Parkway  
South Jordan, UT 84009

ARIZONA NOTICE OF LOCATION  
(LODE CLAIM)

NOTICE IS HEREBY GIVEN THAT KENNECOTT EXPLORATION COMPANY, whose mailing address is 4700 Daybreak Parkway, South Jordan, Utah 84009 by its undersigned representative, makes this location of the CN024 Lode Mining Claim, in Santa Cruz County, Arizona.

The general course of the claim is from the North to South, and said claim is within the:

<u>Quarter</u>	<u>Section</u>	<u>Township</u>	<u>Range</u>
SW	3	22S	16E
NW	3	22S	16E

Santa Cruz County, Arizona, G&SRM.

This claim is 1500 feet in length and 600 feet in width. This Notice of Location is posted on the centerline of the claim. The claim runs from the location monument on which this notice is posted 20 feet in a northerly direction to the North endline, and 1480 feet in a southerly direction to the South endline. The claim boundaries are marked by six monuments, one at each corner and one at the center of each endline. The location monument on which this notice is posted is situated within Section 3, Township 22S, Range 16E, Santa Cruz County, Arizona, G&SRM, and is approximately 37680 feet East and 28816 feet South from the NW corner of Section 9, T21S, R15E, Santa Cruz County, Arizona, G&SRM. Any overlaps onto pre-existing claims, private or State Land are acknowledged as pre-existing rights and that portion of said overlap is acknowledged as invalid.

The undersigned claims the ground as depicted on the map that is attached to a copy of this Notice of Location filed in the office of the Recorder, Santa Cruz County, Arizona.

The claim has been monumented in accordance with State and Federal law. Corner, end centers and location monuments are posts, 1-1/2" x 1-1/2" x 5' projecting at least 4' above the ground.

Located, dated and posted on the ground this 12th day of September, 2017.

KENNECOTT EXPLORATION COMPANY

*ER*

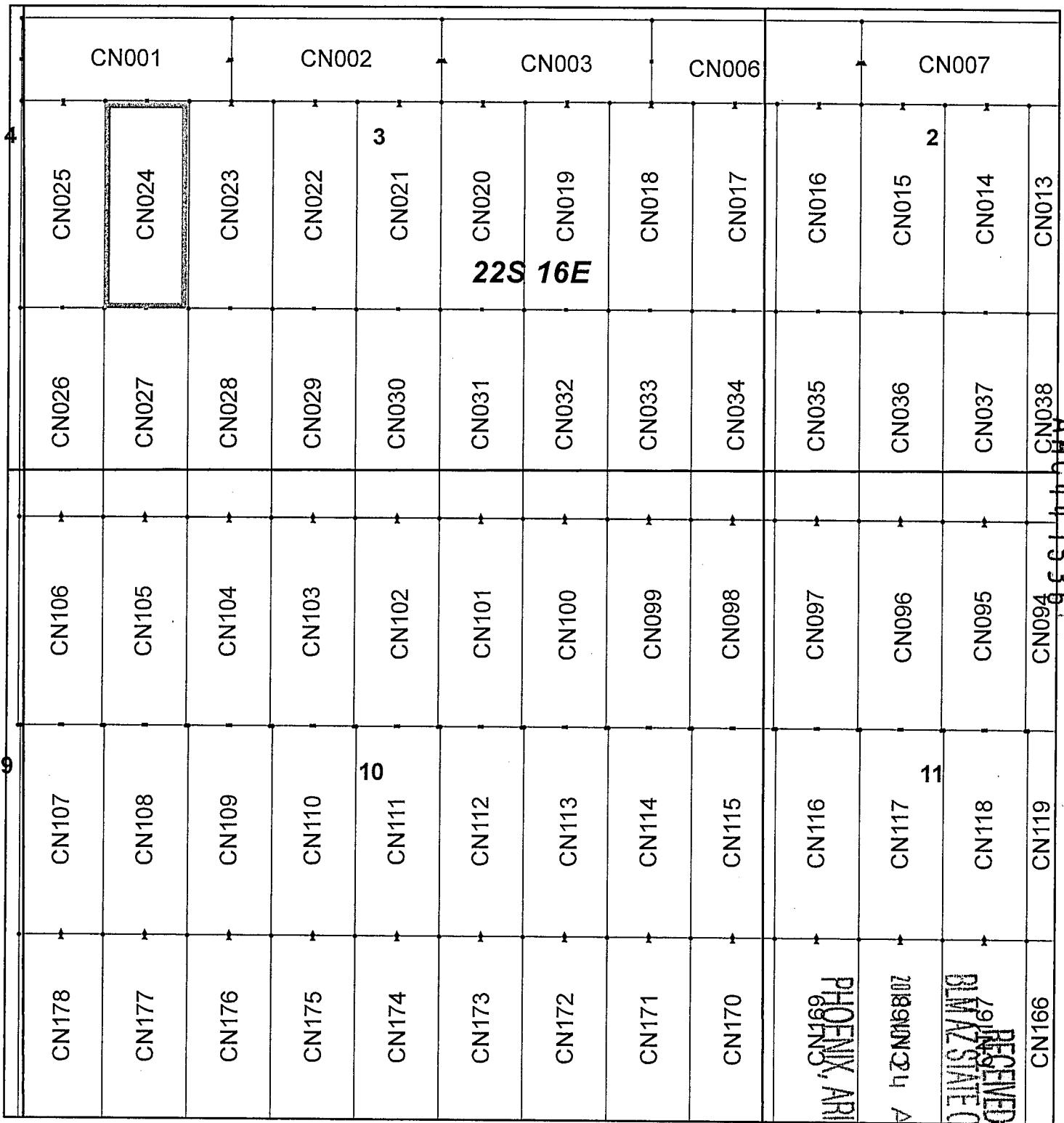
By: Erik Best, Operating Officer

PHOENIX, ARIZONA

2017 NOV 24 A 8:43

RECEIVED  
BLM AZ STATE OFFICE

AMC447536



## Canelo Claim Block, Arizona Map 1

Canelo - CN Lode Mining Claims T22S, R16E G&SRM  
 Santa Cruz County, Arizona  
 Located September 12 - November 14, 2017

Monuments are 1-1/2" by 1-1/2" by 5' Wood Posts projecting at least four feet above the ground. Location Monuments are set 20' inside the Endline along the center of each claim, and are 1500' long X 600' wide unless otherwise depicted and as detailed in the attached Certificate of Location.

**TIE POINT:** The location monument of each claim is tied to the Northwest corner of Section 9, Township 21S, Range 15E, G&SRM, Santa Cruz County, Arizona, its distance as shown on the attached Certificate of Location. Bearings and distance are grid north.


Any overlap onto pre-existing claims, or Private Land, is acknowledged as non-locatable, and any overlapping portion is acknowledged as invalid.



**Legend**

- End Centers
- ▲ Location Monuments
- Corners
- Claim Boundary
- Section
- Township

1 in = 1,000 feet



Claims Filed By-  
 Kennecott Exploration Company  
 4700 Daybreak Parkway  
 South Jordan, UT 84009

When recorded return to:  
Kennecott Exploration Company – Land Dept.  
4700 Daybreak Parkway  
South Jordan, UT 84009

ARIZONA NOTICE OF LOCATION  
(LODE CLAIM)

NOTICE IS HEREBY GIVEN THAT KENNECOTT EXPLORATION COMPANY, whose mailing address is 4700 Daybreak Parkway, South Jordan, Utah 84009 by its undersigned representative, makes this location of the CN025 Lode Mining Claim, in Santa Cruz County, Arizona.

The general course of the claim is from the North to South, and said claim is within the:

<u>Quarter</u>	<u>Section</u>	<u>Township</u>	<u>Range</u>
NE	4	22S	16E
SE	4	22S	16E
SW	3	22S	16E
NW	3	22S	16E

Santa Cruz County, Arizona, G&SRM.

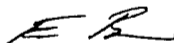
This claim is 1500 feet in length and 600 feet in width. This Notice of Location is posted on the centerline of the claim. The claim runs from the location monument on which this notice is posted 20 feet in a northerly direction to the North endline, and 1480 feet in a southerly direction to the South endline. The claim boundaries are marked by six monuments, one at each corner and one at the center of each endline. The location monument on which this notice is posted is situated within Section 3, Township 22S, Range 16E, Santa Cruz County, Arizona, G&SRM, and is approximately 37080 feet East and 28816 feet South from the NW corner of Section 9, T21S, R15E, Santa Cruz County, Arizona, G&SRM. Any overlaps onto pre-existing claims, private or State Land are acknowledged as pre-existing rights and that portion of said overlap is acknowledged as invalid.

The undersigned claims the ground as depicted on the map that is attached to a copy of this Notice of Location filed in the office of the Recorder, Santa Cruz County, Arizona.

The claim has been monumented in accordance with State and Federal law. Corner, end centers and location monuments are posts, 1-1/2" x 1-1/2" x 5' projecting at least 4' above the ground.

Located, dated and posted on the ground this 12th day of September, 2017.

KENNECOTT EXPLORATION COMPANY



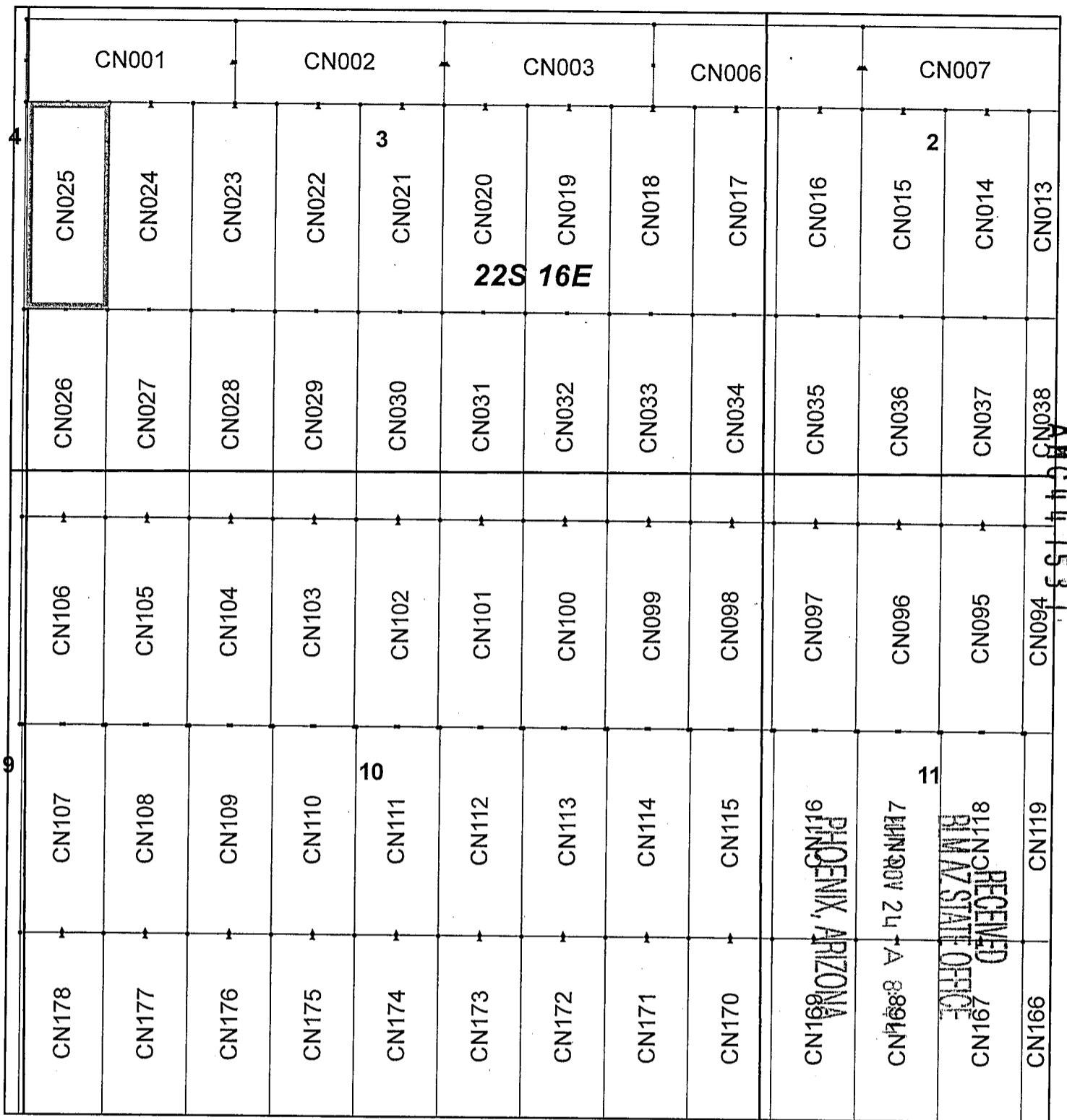
By: Erik Best, Operating Officer

PHOENIX, ARIZONA

2017 NOV 24 A 8:43

RECEIVED  
BLM AZ STATE OFFICE

AMC447537



### Canelo Claim Block, Arizona Map 1

Canelo - CN Lode Mining Claims T22S, R16E G&SRM  
 Santa Cruz County, Arizona  
 Located September 12 - November 14, 2017

Monuments are 1-1/2" by 1-1/2" by 5' Wood Posts projecting at least four feet above the ground. Location Monuments are set 20' inside the Endline along the center of each claim, and are 1500' long X 600' wide unless otherwise depicted and as detailed in the attached Certificate of Location.


TIE POINT: The location monument of each claim is tied to the Northwest corner of Section 9, Township 21S, Range 15E, G&SRM, Santa Cruz County, Arizona, its distance as shown on the attached Certificate of Location. Bearings and distance are grid north.

Any overlap onto pre-existing claims, or Private Land, is acknowledged as non-locatable, and any overlapping portion is acknowledged as invalid.

**Legend**

- End Centers
- ▲ Location Monuments
- Corners
- Claim Boundary
- Section
- Township

1 in = 1,000 feet



Claims Filed By-  
 Kennecott Exploration Company  
 4700 Daybreak Parkway  
 South Jordan, UT 84009

When recorded return to:  
Kennecott Exploration Company – Land Dept.  
4700 Daybreak Parkway  
South Jordan, UT 84009

ARIZONA NOTICE OF LOCATION  
(LODE CLAIM)

NOTICE IS HEREBY GIVEN THAT KENNECOTT EXPLORATION COMPANY, whose mailing address is 4700 Daybreak Parkway, South Jordan, Utah 84009 by its undersigned representative, makes this location of the CN026 Lode Mining Claim, in Santa Cruz County, Arizona.

The general course of the claim is from the North to South, and said claim is within the:

<u>Quarter</u>	<u>Section</u>	<u>Township</u>	<u>Range</u>
NE	9	22S	16E
NW	10	22S	16E
SE	4	22S	16E
SW	3	22S	16E

Santa Cruz County, Arizona, G&SRM.


This claim is 1500 feet in length and 600 feet in width. This Notice of Location is posted on the centerline of the claim. The claim runs from the location monument on which this notice is posted 1480 feet in a northerly direction to the North endline, and 20 feet in a southerly direction to the South endline. The claim boundaries are marked by six monuments, one at each corner and one at the center of each endline. The location monument on which this notice is posted is situated within Section 3, Township 22S, Range 16E, Santa Cruz County, Arizona, G&SRM, and is approximately 37080 feet East and 31777 feet South from the NW corner of Section 9, T21S, R15E, Santa Cruz County, Arizona, G&SRM. Any overlaps onto pre-existing claims, private or State Land are acknowledged as pre-existing rights and that portion of said overlap is acknowledged as invalid.

The undersigned claims the ground as depicted on the map that is attached to a copy of this Notice of Location filed in the office of the Recorder, Santa Cruz County, Arizona.

The claim has been monumented in accordance with State and Federal law. Corner, end centers and location monuments are posts, 1-1/2" x 1-1/2" x 5' projecting at least 4' above the ground.

Located, dated and posted on the ground this 12th day of September, 2017.

KENNECOTT EXPLORATION COMPANY



By: Erik Best, Operating Officer

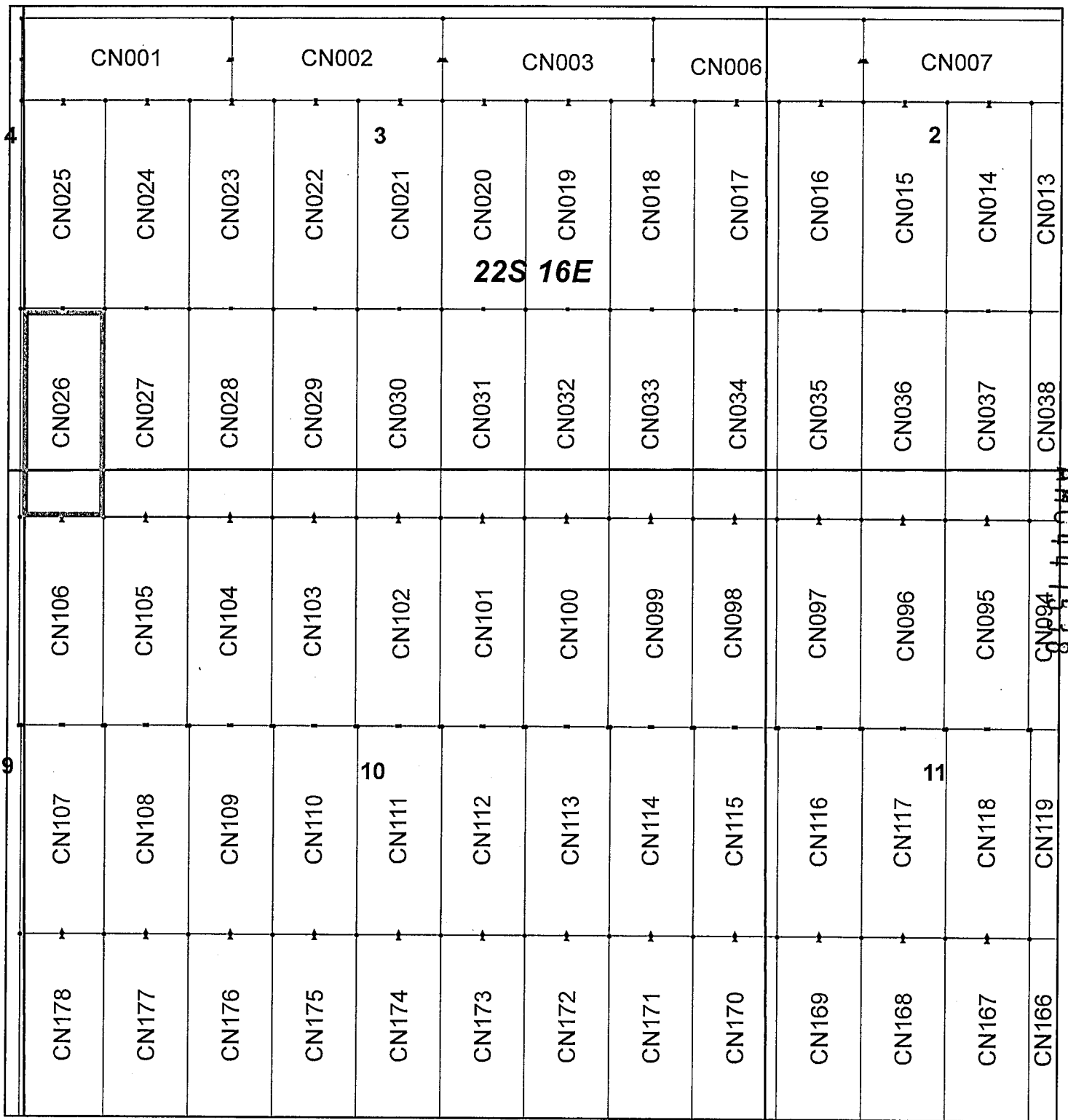
PHOENIX, ARIZONA

2017 NOV 24 A 8:44

RECEIVED  
BLM AZ STATE OFFICE

AMC447538





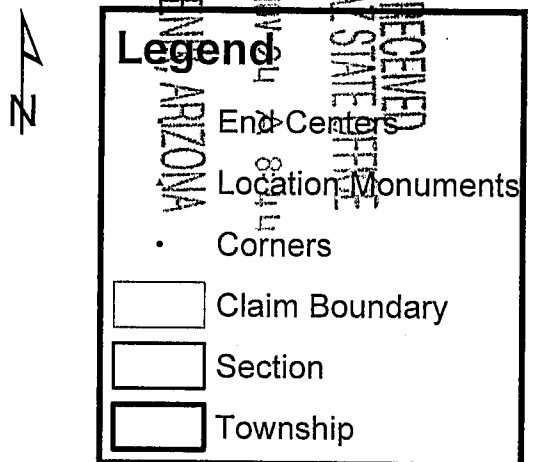
## Canelo Claim Block, Arizona Map 1

Canelo - CN Lode Mining Claims T22S, R16E G&SRM  
 Santa Cruz County, Arizona  
 Located September 12 - November 14, 2017


Monuments are 1-1/2" by 1-1/2" by 5' Wood Posts projecting at least four feet above the ground. Location Monuments are set 20' inside the Endline along the center of each claim, and are 1500' long X 600' wide unless otherwise depicted and as detailed in the attached Certificate of Location.

**TIE POINT:** The location monument of each claim is tied to the Northwest corner of Section 9, Township 21S, Range 15E, G&SRM, Santa Cruz County, Arizona, its distance as shown on the attached Certificate of Location. Bearings and distance are grid north.

Any overlap onto pre-existing claims, or Private Land, is acknowledged as non-locatable, and any overlapping portion is acknowledged as invalid.



1 in = 1,000 feet



Claims Filed By-  
 Kennecott Exploration Company  
 4700 Daybreak Parkway  
 South Jordan, UT 84009

When recorded return to:  
Kennecott Exploration Company – Land Dept.  
4700 Daybreak Parkway  
South Jordan, UT 84009

ARIZONA NOTICE OF LOCATION  
(LODE CLAIM)

NOTICE IS HEREBY GIVEN THAT KENNECOTT EXPLORATION COMPANY, whose mailing address is 4700 Daybreak Parkway, South Jordan, Utah 84009 by its undersigned representative, makes this location of the CN027 Lode Mining Claim, in Santa Cruz County, Arizona.

The general course of the claim is from the North to South, and said claim is within the:

<u>Quarter</u>	<u>Section</u>	<u>Township</u>	<u>Range</u>
NW	10	22S	16E
SW	3	22S	16E

Santa Cruz County, Arizona, G&SRM.


This claim is 1500 feet in length and 600 feet in width. This Notice of Location is posted on the centerline of the claim. The claim runs from the location monument on which this notice is posted 1480 feet in a northerly direction to the North endline, and 20 feet in a southerly direction to the South endline. The claim boundaries are marked by six monuments, one at each corner and one at the center of each endline. The location monument on which this notice is posted is situated within Section 3, Township 22S, Range 16E, Santa Cruz County, Arizona, G&SRM, and is approximately 37680 feet East and 31777 feet South from the NW corner of Section 9, T21S, R15E, Santa Cruz County, Arizona, G&SRM. Any overlaps onto pre-existing claims, private or State Land are acknowledged as pre-existing rights and that portion of said overlap is acknowledged as invalid.

The undersigned claims the ground as depicted on the map that is attached to a copy of this Notice of Location filed in the office of the Recorder, Santa Cruz County, Arizona.

The claim has been monumented in accordance with State and Federal law. Corner, end centers and location monuments are posts, 1-1/2" x 1-1/2" x 5' projecting at least 4' above the ground.

Located, dated and posted on the ground this 12th day of September, 2017.

KENNECOTT EXPLORATION COMPANY



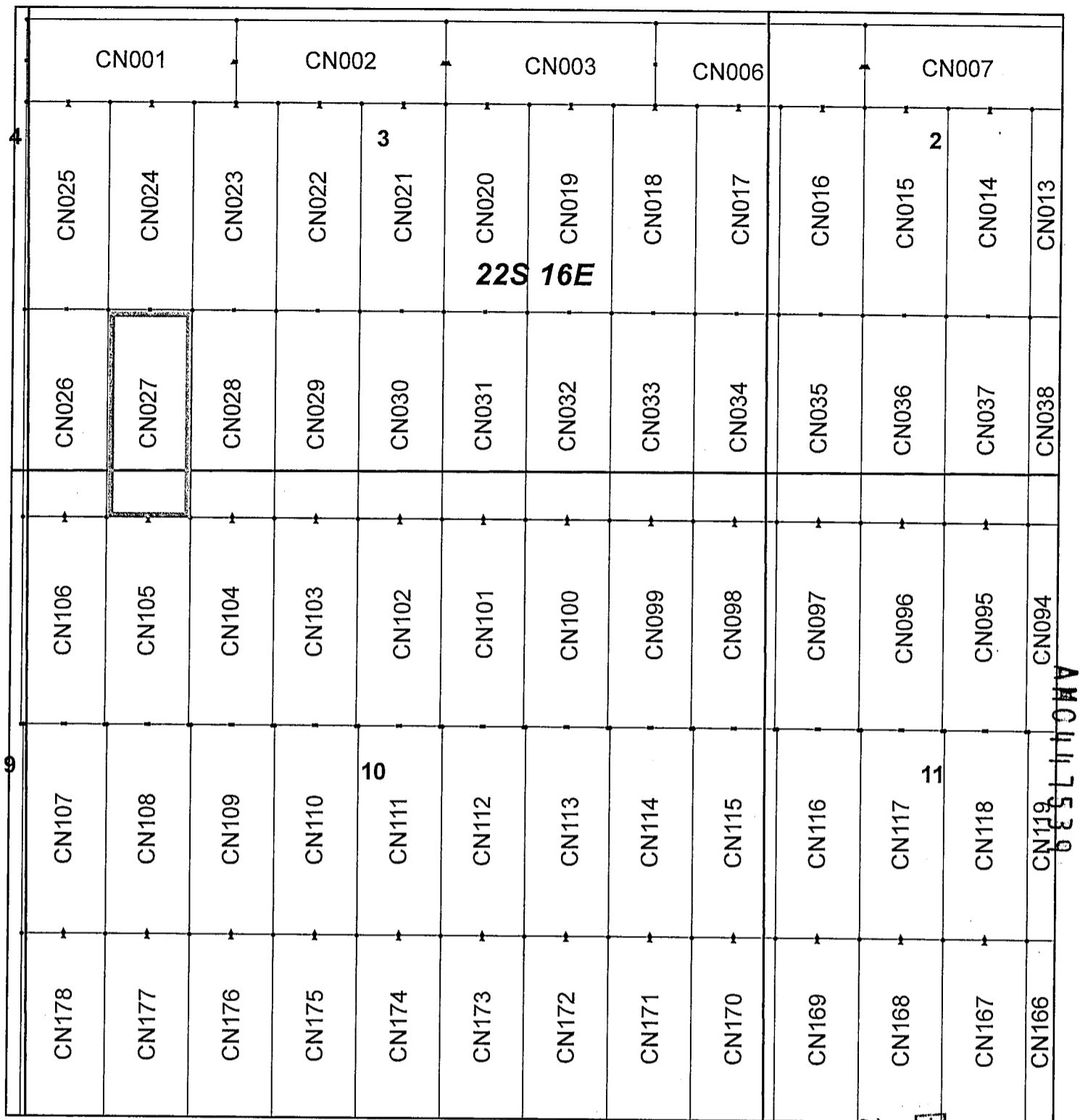
By: Erik Best, Operating Officer

PHOENIX, ARIZONA

2017 NOV 24 A 8:44

RECEIVED  
BLM AZ STATE OFFICE

AMC447539



## Canelo Claim Block, Arizona Map 1

Canelo - CN Lode Mining Claims T22S, R16E G&SRM  
 Santa Cruz County, Arizona  
 Located September 12 - November 14, 2017

Monuments are 1-1/2" by 1-1/2" by 5' Wood Posts projecting at least four feet above the ground. Location Monuments are set 20' inside the Endline along the center of each claim, and are 1500' long X 600' wide unless otherwise depicted and as detailed in the attached Certificate of Location.

TIE POINT: The location monument of each claim is tied to the Northwest corner of Section 9, Township 21S, Range 15E, G&SRM, Santa Cruz County, Arizona, its distance as shown on the attached Certificate of Location. Bearings and distance are grid north.


Any overlap onto pre-existing claims, or Private Land, is acknowledged as non-locatable, and any overlapping portion is acknowledged as invalid.



**Legend**

- End Centers
- ▲ Location Monuments
- Corners
- Claim Boundary
- Section
- Township

1 in = 1,000 feet



Claims Filed By-  
 Kennecott Exploration Company.  
 4700 Daybreak Parkway  
 South Jordan, UT 84009

RECEIVED  
 PHOENIX ARIZONA  
 CLIMATE STATE OFFICE  
 2017 NOV 21 AM 8:14

TOWNSHIP  
 21S

When recorded return to:  
Kennecott Exploration Company – Land Dept.  
4700 Daybreak Parkway  
South Jordan, UT 84009

ARIZONA NOTICE OF LOCATION  
(LODE CLAIM)

NOTICE IS HEREBY GIVEN THAT KENNECOTT EXPLORATION COMPANY, whose mailing address is 4700 Daybreak Parkway, South Jordan, Utah 84009 by its undersigned representative, makes this location of the CN028 Lode Mining Claim, in Santa Cruz County, Arizona.

The general course of the claim is from the North to South, and said claim is within the:

<u>Quarter</u>	<u>Section</u>	<u>Township</u>	<u>Range</u>
NW	10	22S	16E
SW	3	22S	16E

Santa Cruz County, Arizona, G&SRM.

This claim is 1500 feet in length and 600 feet in width. This Notice of Location is posted on the centerline of the claim. The claim runs from the location monument on which this notice is posted 1480 feet in a northerly direction to the North endline, and 20 feet in a southerly direction to the South endline. The claim boundaries are marked by six monuments, one at each corner and one at the center of each endline. The location monument on which this notice is posted is situated within Section 3, Township 22S, Range 16E, Santa Cruz County, Arizona, G&SRM, and is approximately 38280 feet East and 31777 feet South from the NW corner of Section 9, T21S, R15E, Santa Cruz County, Arizona, G&SRM. Any overlaps onto pre-existing claims, private or State Land are acknowledged as pre-existing rights and that portion of said overlap is acknowledged as invalid.

The undersigned claims the ground as depicted on the map that is attached to a copy of this Notice of Location filed in the office of the Recorder, Santa Cruz County, Arizona.

The claim has been monumented in accordance with State and Federal law. Corner, end centers and location monuments are posts, 1-1/2" x 1-1/2" x 5' projecting at least 4' above the ground.

Located, dated and posted on the ground this 12th day of September, 2017.

KENNECOTT EXPLORATION COMPANY

*ER*

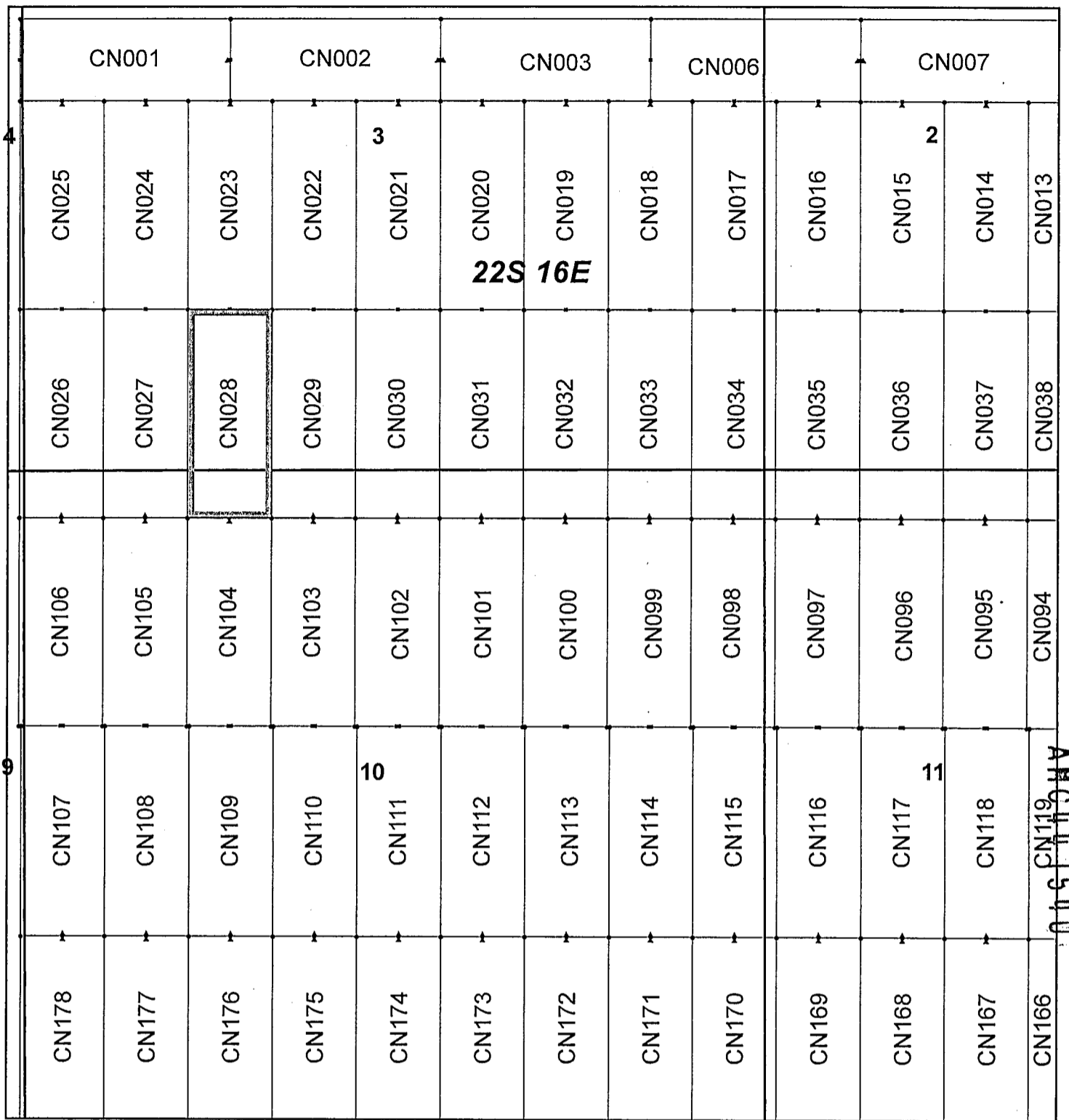
By: Erik Best, Operating Officer

PHOENIX, ARIZONA

2017 NOV 24 A 8:44

RECEIVED  
BLM AZ STATE OFFICE

AMC 447540



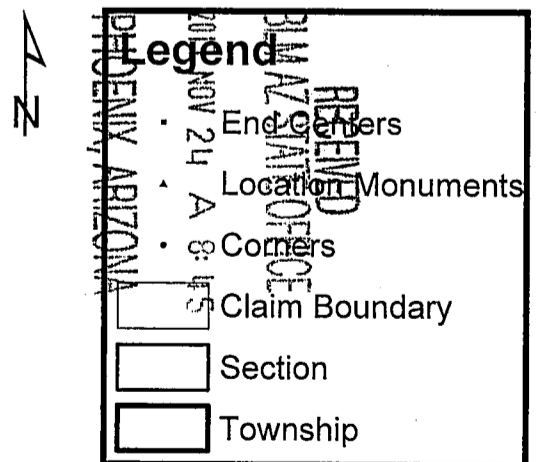
## Canelo Claim Block, Arizona Map 1

Canelo - CN Lode Mining Claims T22S, R16E G&SRM  
 Santa Cruz County, Arizona  
 Located September 12 - November 14, 2017


Monuments are 1-1/2" by 1-1/2" by 5' Wood Posts projecting at least four feet above the ground. Location Monuments are set 20' inside the Endline along the center of each claim, and are 1500' long X 600' wide unless otherwise depicted and as detailed in the attached Certificate of Location.

**TIE POINT:** The location monument of each claim is tied to the Northwest corner of Section 9, Township 21S, Range 15E, G&SRM, Santa Cruz County, Arizona, its distance as shown on the attached Certificate of Location. Bearings and distance are grid north.

Any overlap onto pre-existing claims, or Private Land, is acknowledged as non-locatable, and any overlapping portion is acknowledged as invalid.



1 in = 1,000 feet



Claims Filed By-  
 Kennecott Exploration Company  
 4700 Daybreak Parkway  
 South Jordan, UT 84009

When recorded return to:  
Kennecott Exploration Company – Land Dept.  
4700 Daybreak Parkway  
South Jordan, UT 84009

ARIZONA NOTICE OF LOCATION  
(LODE CLAIM)

NOTICE IS HEREBY GIVEN THAT KENNECOTT EXPLORATION COMPANY, whose mailing address is 4700 Daybreak Parkway, South Jordan, Utah 84009 by its undersigned representative, makes this location of the CN029 Lode Mining Claim, in Santa Cruz County, Arizona.

The general course of the claim is from the North to South, and said claim is within the:

<u>Quarter</u>	<u>Section</u>	<u>Township</u>	<u>Range</u>
NW	10	22S	16E
SW	3	22S	16E

Santa Cruz County, Arizona, G&SRM.


This claim is 1500 feet in length and 600 feet in width. This Notice of Location is posted on the centerline of the claim. The claim runs from the location monument on which this notice is posted 1480 feet in a northerly direction to the North endline, and 20 feet in a southerly direction to the South endline. The claim boundaries are marked by six monuments, one at each corner and one at the center of each endline. The location monument on which this notice is posted is situated within Section 2, Township 22S, Range 16E, Santa Cruz County, Arizona, G&SRM, and is approximately 38880 feet East and 31777 feet South from the NW corner of Section 9, T21S, R15E, Santa Cruz County, Arizona, G&SRM. Any overlaps onto pre-existing claims, private or State Land are acknowledged as pre-existing rights and that portion of said overlap is acknowledged as invalid.

The undersigned claims the ground as depicted on the map that is attached to a copy of this Notice of Location filed in the office of the Recorder, Santa Cruz County, Arizona.

The claim has been monumented in accordance with State and Federal law. Corner, end centers and location monuments are posts, 1-1/2" x 1-1/2" x 5' projecting at least 4' above the ground.

Located, dated and posted on the ground this 12th day of September, 2017.

KENNECOTT EXPLORATION COMPANY



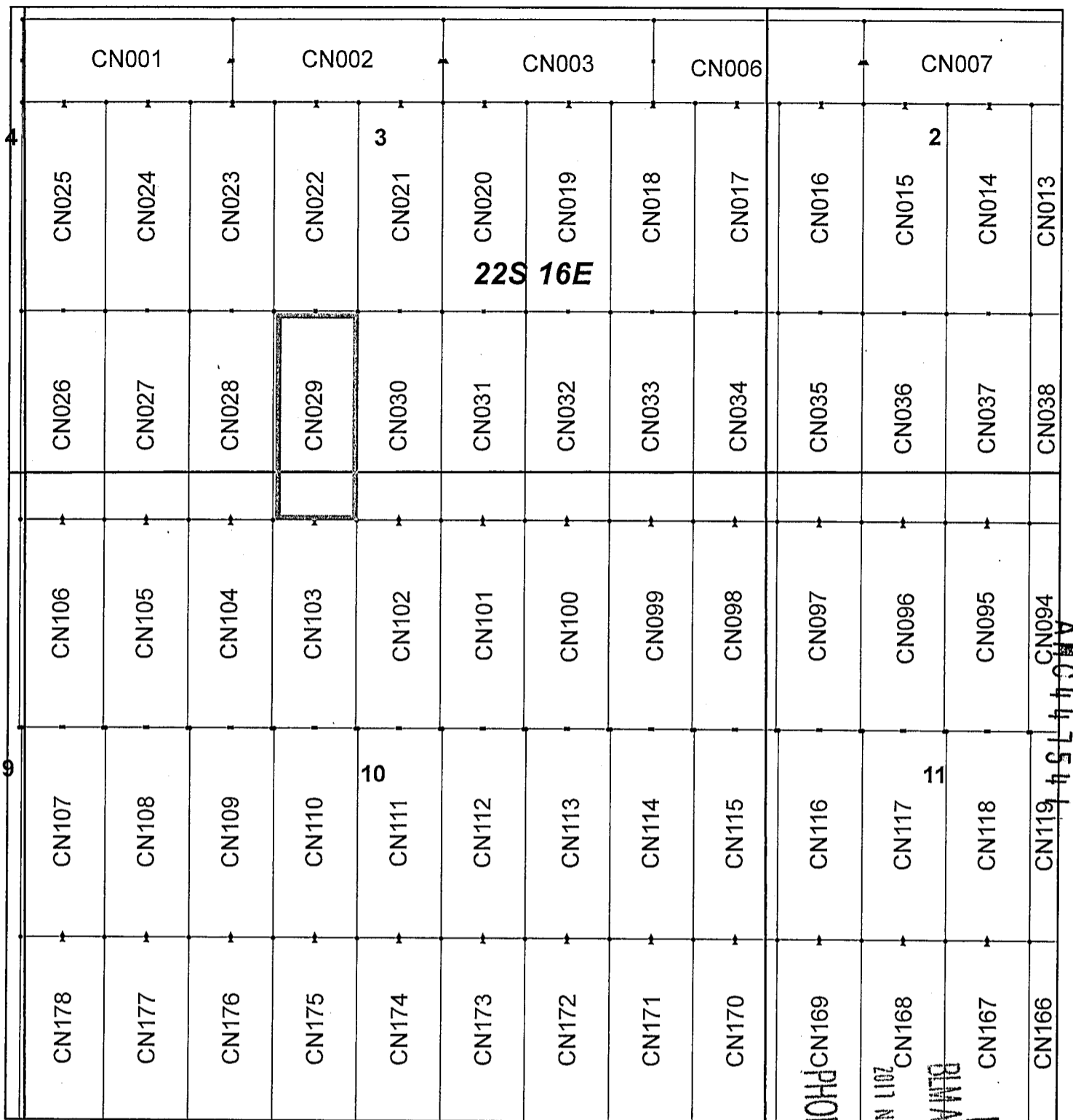
By: Erik Best, Operating Officer

PHOENIX, ARIZONA

2017 NOV 24 A 8:45

RECEIVED  
BLM AZ STATE OFFICE

AMC447541



### Canelo Claim Block, Arizona Map 1

Canelo - CN Lode Mining Claims T22S, R16E G&SRM  
 Santa Cruz County, Arizona  
 Located September 12 - November 14, 2017

Monuments are 1-1/2" by 1-1/2" by 5' Wood Posts projecting at least four feet above the ground. Location Monuments are set 20' inside the Endline along the center of each claim, and are 1500' long X 600' wide unless otherwise depicted and as detailed in the attached Certificate of Location.

TIE POINT: The location monument of each claim is tied to the Northwest corner of Section 9, Township 21S, Range 15E, G&SRM, Santa Cruz County, Arizona, its distance as shown on the attached Certificate of Location. Bearings and distance are grid north.


Any overlap onto pre-existing claims, or Private Land, is acknowledged as non-locatable, and any overlapping portion is acknowledged as invalid.



**Legend**

- End Centers
- ▲ Location Monuments
- Corners
- Claim Boundary
- Section
- Township

1 in = 1,000 feet



Claims Filed By-  
 Kennecott Exploration Company  
 4700 Daybreak Parkway  
 South Jordan, UT 84009

RECEIVED  
 BLM AZ STATE OFFICE  
 PHOENIX, ARIZONA  
 2017 NOV 24 10 58 AM  
 T22S R16E S9 T21S R15E

When recorded return to:  
Kennecott Exploration Company – Land Dept.  
4700 Daybreak Parkway  
South Jordan, UT 84009

ARIZONA NOTICE OF LOCATION  
(LODE CLAIM)

NOTICE IS HEREBY GIVEN THAT KENNECOTT EXPLORATION COMPANY, whose mailing address is 4700 Daybreak Parkway, South Jordan, Utah 84009 by its undersigned representative, makes this location of the CN030 Lode Mining Claim, in Santa Cruz County, Arizona.

The general course of the claim is from the North to South, and said claim is within the:

<u>Quarter</u>	<u>Section</u>	<u>Township</u>	<u>Range</u>
NW	10	22S	16E
SE	3	22S	16E
NE	10	22S	16E
SW	3	22S	16E

Santa Cruz County, Arizona, G&SRM.


This claim is 1500 feet in length and 600 feet in width. This Notice of Location is posted on the centerline of the claim. The claim runs from the location monument on which this notice is posted 1480 feet in a northerly direction to the North endline, and 20 feet in a southerly direction to the South endline. The claim boundaries are marked by six monuments, one at each corner and one at the center of each endline. The location monument on which this notice is posted is situated within Section 2, Township 22S, Range 16E, Santa Cruz County, Arizona, G&SRM, and is approximately 39480 feet East and 31777 feet South from the NW corner of Section 9, T21S, R15E, Santa Cruz County, Arizona, G&SRM. Any overlaps onto pre-existing claims, private or State Land are acknowledged as pre-existing rights and that portion of said overlap is acknowledged as invalid.

The undersigned claims the ground as depicted on the map that is attached to a copy of this Notice of Location filed in the office of the Recorder, Santa Cruz County, Arizona.

The claim has been monumented in accordance with State and Federal law. Corner, end centers and location monuments are posts, 1-1/2" x 1-1/2" x 5' projecting at least 4' above the ground.

Located, dated and posted on the ground this 12th day of September, 2017.

KENNECOTT EXPLORATION COMPANY



By: Erik Best, Operating Officer

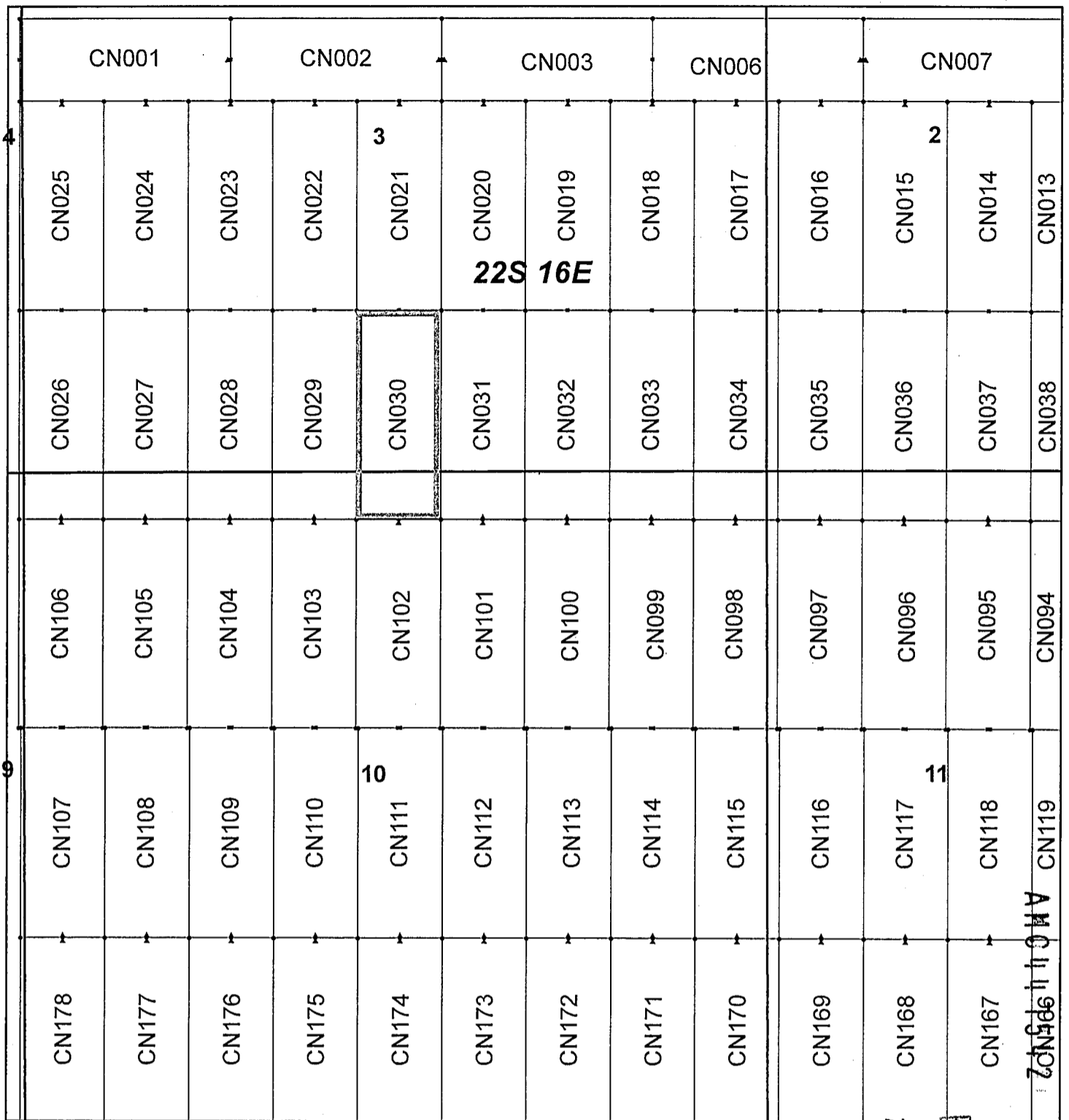
PHOENIX, ARIZONA

2017 NOV 24 A 8:45

RECEIVED  
BLM AZ STATE OFFICE

AHC447542





## Canelo Claim Block, Arizona Map 1

Canelo - CN Lode Mining Claims T22S, R16E G&SRM  
 Santa Cruz County, Arizona  
 Located September 12 - November 14, 2017

Monuments are 1-1/2" by 1-1/2" by 5' Wood Posts projecting at least four feet above the ground. Location Monuments are set 20' inside the Endline along the center of each claim, and are 1500' long X 600' wide unless otherwise depicted and as detailed in the attached Certificate of Location.

TIE POINT: The location monument of each claim is tied to the Northwest corner of Section 9, Township 21S, Range 15E, G&SRM, Santa Cruz County, Arizona, its distance as shown on the attached Certificate of Location. Bearings and distance are grid north.

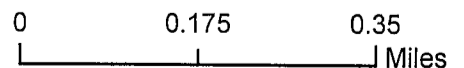
Any overlap onto pre-existing claims, or Private Land, is acknowledged as non-locatable, and any overlapping portion is acknowledged as invalid.



**Legend**

- End Centers
- ▲ Location Monuments
- Corners
- Claim Boundary
- Section
- Township

1 in = 1,000 feet.



Claims Filed By-  
 Kennecott Exploration Company  
 4700 Daybreak Parkway  
 South Jordan, UT 84009

When recorded return to:  
Kennecott Exploration Company – Land Dept.  
4700 Daybreak Parkway  
South Jordan, UT 84009

ARIZONA NOTICE OF LOCATION  
(LODE CLAIM)

NOTICE IS HEREBY GIVEN THAT KENNECOTT EXPLORATION COMPANY, whose mailing address is 4700 Daybreak Parkway, South Jordan, Utah 84009 by its undersigned representative, makes this location of the CN031 Lode Mining Claim, in Santa Cruz County, Arizona.

The general course of the claim is from the North to South, and said claim is within the:

<u>Quarter</u>	<u>Section</u>	<u>Township</u>	<u>Range</u>
SE	3	22S	16E
NE	10	22S	16E

Santa Cruz County, Arizona, G&SRM.

This claim is 1500 feet in length and 600 feet in width. This Notice of Location is posted on the centerline of the claim. The claim runs from the location monument on which this notice is posted 1480 feet in a northerly direction to the North endline, and 20 feet in a southerly direction to the South endline. The claim boundaries are marked by six monuments, one at each corner and one at the center of each endline. The location monument on which this notice is posted is situated within Section 2, Township 22S, Range 16E, Santa Cruz County, Arizona, G&SRM, and is approximately 40080 feet East and 31777 feet South from the NW corner of Section 9, T21S, R15E, Santa Cruz County, Arizona, G&SRM. Any overlaps onto pre-existing claims, private or State Land are acknowledged as pre-existing rights and that portion of said overlap is acknowledged as invalid.

The undersigned claims the ground as depicted on the map that is attached to a copy of this Notice of Location filed in the office of the Recorder, Santa Cruz County, Arizona.

The claim has been monumented in accordance with State and Federal law. Corner, end centers and location monuments are posts, 1-1/2" x 1-1/2" x 5' projecting at least 4' above the ground.

Located, dated and posted on the ground this 12th day of September, 2017.

KENNECOTT EXPLORATION COMPANY

*ER*

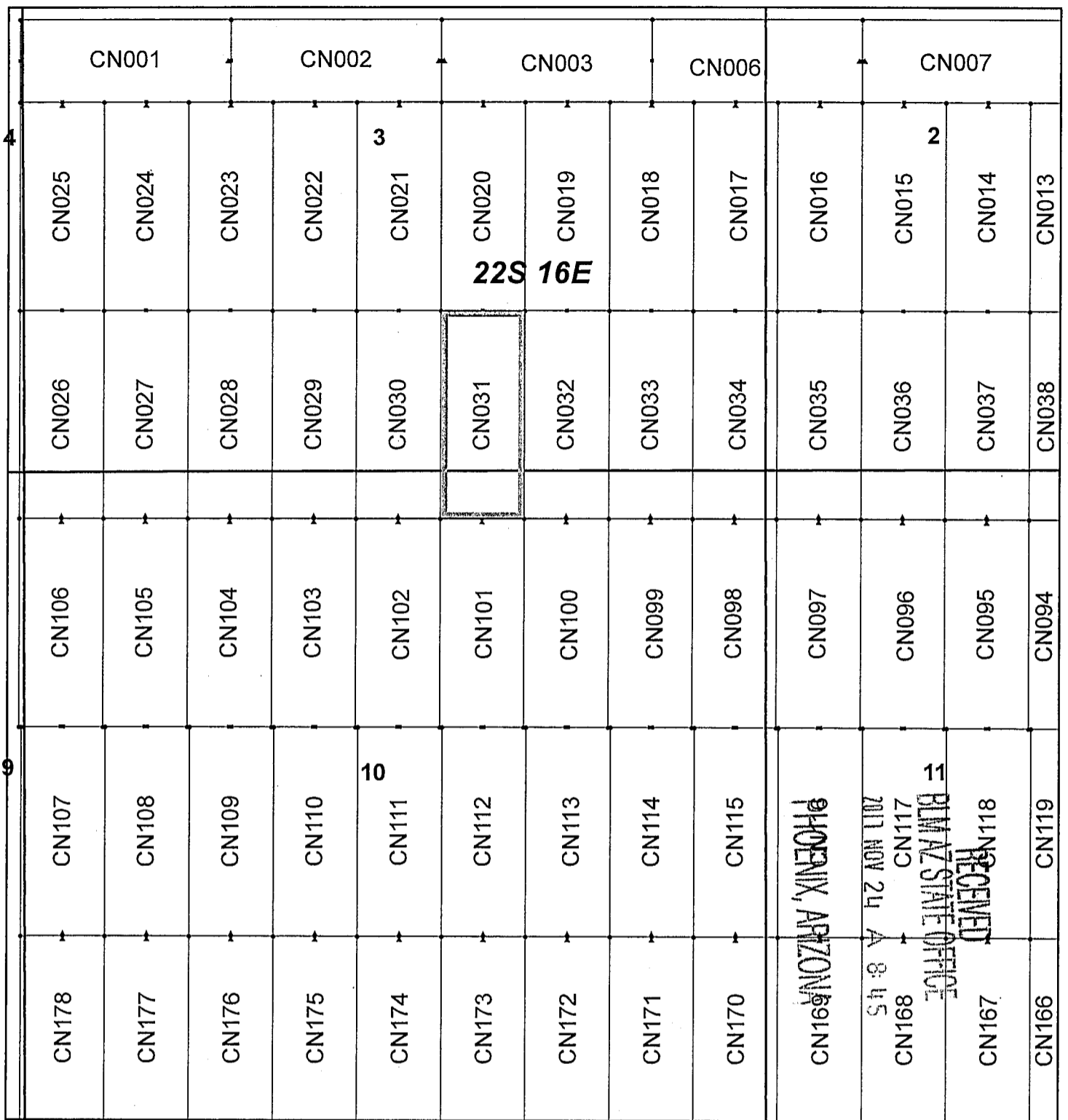
By: Erik Best, Operating Officer

PHOENIX, ARIZONA

2017 NOV 24 A 8:45

RECEIVED  
BLM AZ STATE OFFICE

AHC447543



## Canelo Claim Block, Arizona Map 1

Canelo - CN Lode Mining Claims T22S, R16E G&SRM  
 Santa Cruz County, Arizona  
 Located September 12 - November 14, 2017

Monuments are 1-1/2" by 1-1/2" by 5' Wood Posts projecting at least four feet above the ground. Location Monuments are set 20' inside the Endline along the center of each claim, and are 1500' long X 600' wide unless otherwise depicted and as detailed in the attached Certificate of Location.

**TIE POINT:** The location monument of each claim is tied to the Northwest corner of Section 9, Township 21S, Range 15E, G&SRM, Santa Cruz County, Arizona, its distance as shown on the attached Certificate of Location. Bearings and distance are grid north.

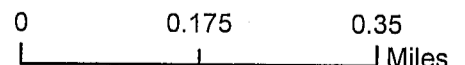
Any overlap onto pre-existing claims, or Private Land, is acknowledged as non-locatable, and any overlapping portion is acknowledged as invalid.

**Legend**

- End Centers
- Location Monuments
- Corners
- Claim Boundary
- Section
- Township

T22S R16E

1 in = 1,000 feet



Claims Filed By-  
 Kennecott Exploration Company  
 4700 Daybreak Parkway  
 South Jordan, UT 84009

When recorded return to:  
Kennecott Exploration Company – Land Dept.  
4700 Daybreak Parkway  
South Jordan, UT 84009

ARIZONA NOTICE OF LOCATION  
(LODE CLAIM)

NOTICE IS HEREBY GIVEN THAT KENNECOTT EXPLORATION COMPANY, whose mailing address is 4700 Daybreak Parkway, South Jordan, Utah 84009 by its undersigned representative, makes this location of the CN032 Lode Mining Claim, in Santa Cruz County, Arizona.

The general course of the claim is from the North to South, and said claim is within the:

<u>Quarter</u>	<u>Section</u>	<u>Township</u>	<u>Range</u>
SE	3	22S	16E
NE	10	22S	16E

Santa Cruz County, Arizona, G&SRM.

This claim is 1500 feet in length and 600 feet in width. This Notice of Location is posted on the centerline of the claim. The claim runs from the location monument on which this notice is posted 1480 feet in a northerly direction to the North endline, and 20 feet in a southerly direction to the South endline. The claim boundaries are marked by six monuments, one at each corner and one at the center of each endline. The location monument on which this notice is posted is situated within Section 3, Township 22S, Range 16E, Santa Cruz County, Arizona, G&SRM, and is approximately 40680 feet East and 31777 feet South from the NW corner of Section 9, T21S, R15E, Santa Cruz County, Arizona, G&SRM. Any overlaps onto pre-existing claims, private or State Land are acknowledged as pre-existing rights and that portion of said overlap is acknowledged as invalid.

The undersigned claims the ground as depicted on the map that is attached to a copy of this Notice of Location filed in the office of the Recorder, Santa Cruz County, Arizona.

The claim has been monumented in accordance with State and Federal law. Corner, end centers and location monuments are posts, 1-1/2" x 1-1/2" x 5' projecting at least 4' above the ground.

Located, dated and posted on the ground this 12th day of September, 2017.

KENNECOTT EXPLORATION COMPANY



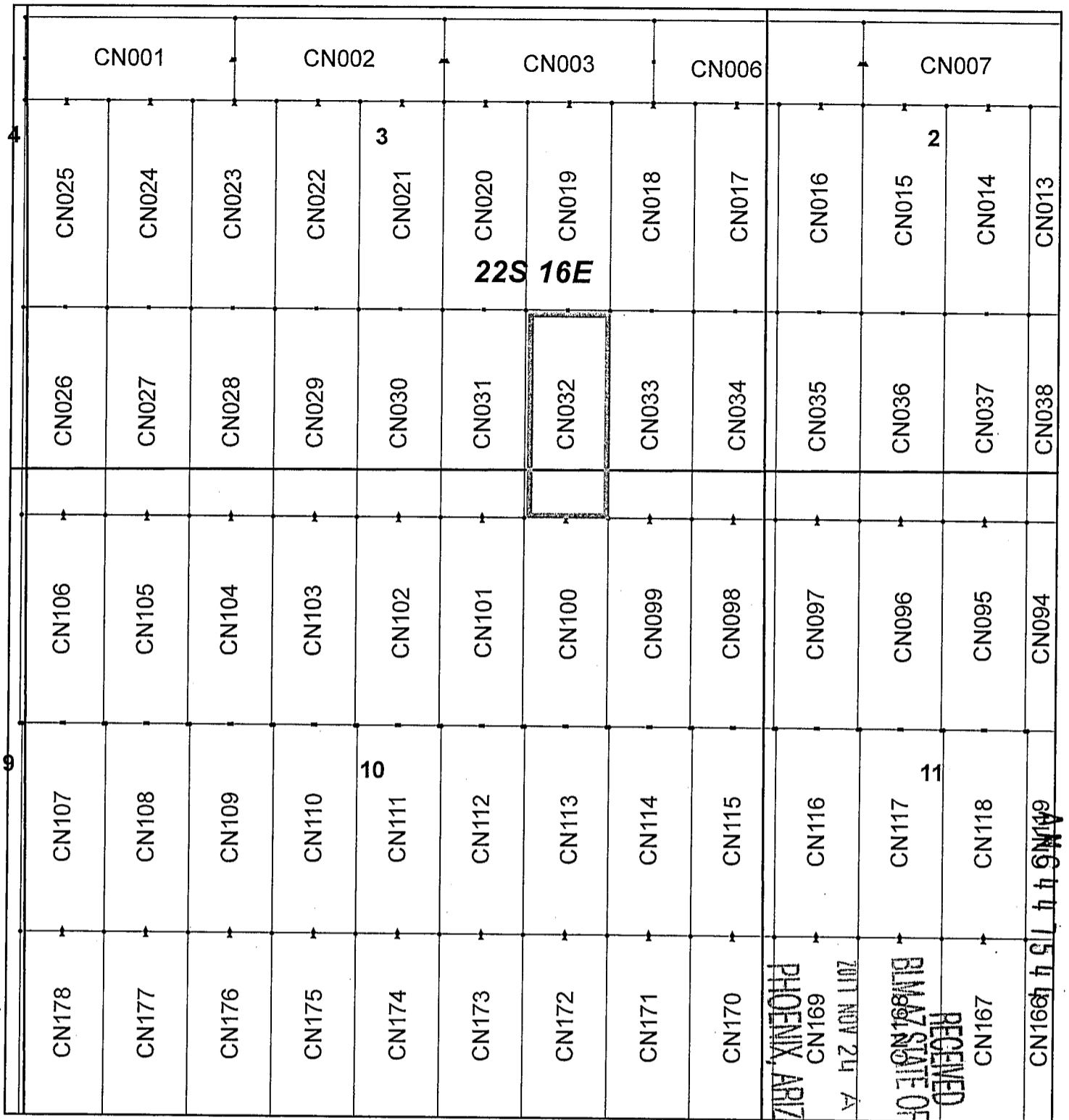
By: Erik Best, Operating Officer

PHOENIX, ARIZONA

2017 NOV 24 A 8:45

RECEIVED  
BLM AZ STATE OFFICE

AMC447544




## Canelo Claim Block, Arizona Map 1

Canelo - CN Lode Mining Claims T22S, R16E G&SRM  
 Santa Cruz County, Arizona  
 Located September 12 - November 14, 2017

Monuments are 1-1/2" by 1-1/2" by 5' Wood Posts projecting at least four feet above the ground. Location Monuments are set 20' inside the Endline along the center of each claim, and are 1500' long X 600' wide unless otherwise depicted and as detailed in the attached Certificate of Location.

TIE POINT: The location monument of each claim is tied to the Northwest corner of Section 9, Township 21S, Range 15E, G&SRM, Santa Cruz County, Arizona, its distance as shown on the attached Certificate of Location. Bearings and distance are grid north.


Any overlap onto pre-existing claims, or Private Land, is acknowledged as non-locatable, and any overlapping portion is acknowledged as invalid.



**Legend**

- End Centers
- ▲ Location Monuments
- Corners
- Claim Boundary
- Section
- Township

1 in = 1,000 feet



Claims Filed By-  
 Kennecott Exploration Company  
 4700 Daybreak Parkway  
 South Jordan, UT 84009

PHOENIX, ARIZONA

NOV 24 8:45 AM '17

RECEIVED  
 BLM STATE OFFICE

NOV 24 8:45 AM '17

NOV 24 8:45 AM '17

When recorded return to:  
Kennecott Exploration Company – Land Dept.  
4700 Daybreak Parkway  
South Jordan, UT 84009

ARIZONA NOTICE OF LOCATION  
(LODE CLAIM)

NOTICE IS HEREBY GIVEN THAT KENNECOTT EXPLORATION COMPANY, whose mailing address is 4700 Daybreak Parkway, South Jordan, Utah 84009 by its undersigned representative, makes this location of the CN033 Lode Mining Claim, in Santa Cruz County, Arizona.

The general course of the claim is from the North to South, and said claim is within the:

<u>Quarter</u>	<u>Section</u>	<u>Township</u>	<u>Range</u>
SE	3	22S	16E
NE	10	22S	16E

Santa Cruz County, Arizona, G&SRM.


This claim is 1500 feet in length and 600 feet in width. This Notice of Location is posted on the centerline of the claim. The claim runs from the location monument on which this notice is posted 1480 feet in a northerly direction to the North endline, and 20 feet in a southerly direction to the South endline. The claim boundaries are marked by six monuments, one at each corner and one at the center of each endline. The location monument on which this notice is posted is situated within Section 3, Township 22S, Range 16E, Santa Cruz County, Arizona, G&SRM, and is approximately 41280 feet East and 31777 feet South from the NW corner of Section 9, T21S, R15E, Santa Cruz County, Arizona, G&SRM. Any overlaps onto pre-existing claims, private or State Land are acknowledged as pre-existing rights and that portion of said overlap is acknowledged as invalid.

The undersigned claims the ground as depicted on the map that is attached to a copy of this Notice of Location filed in the office of the Recorder, Santa Cruz County, Arizona.

The claim has been monumented in accordance with State and Federal law. Corner, end centers and location monuments are posts, 1-1/2" x 1-1/2" x 5' projecting at least 4' above the ground.

Located, dated and posted on the ground this 12th day of September, 2017.

KENNECOTT EXPLORATION COMPANY



By: Erik Best, Operating Officer

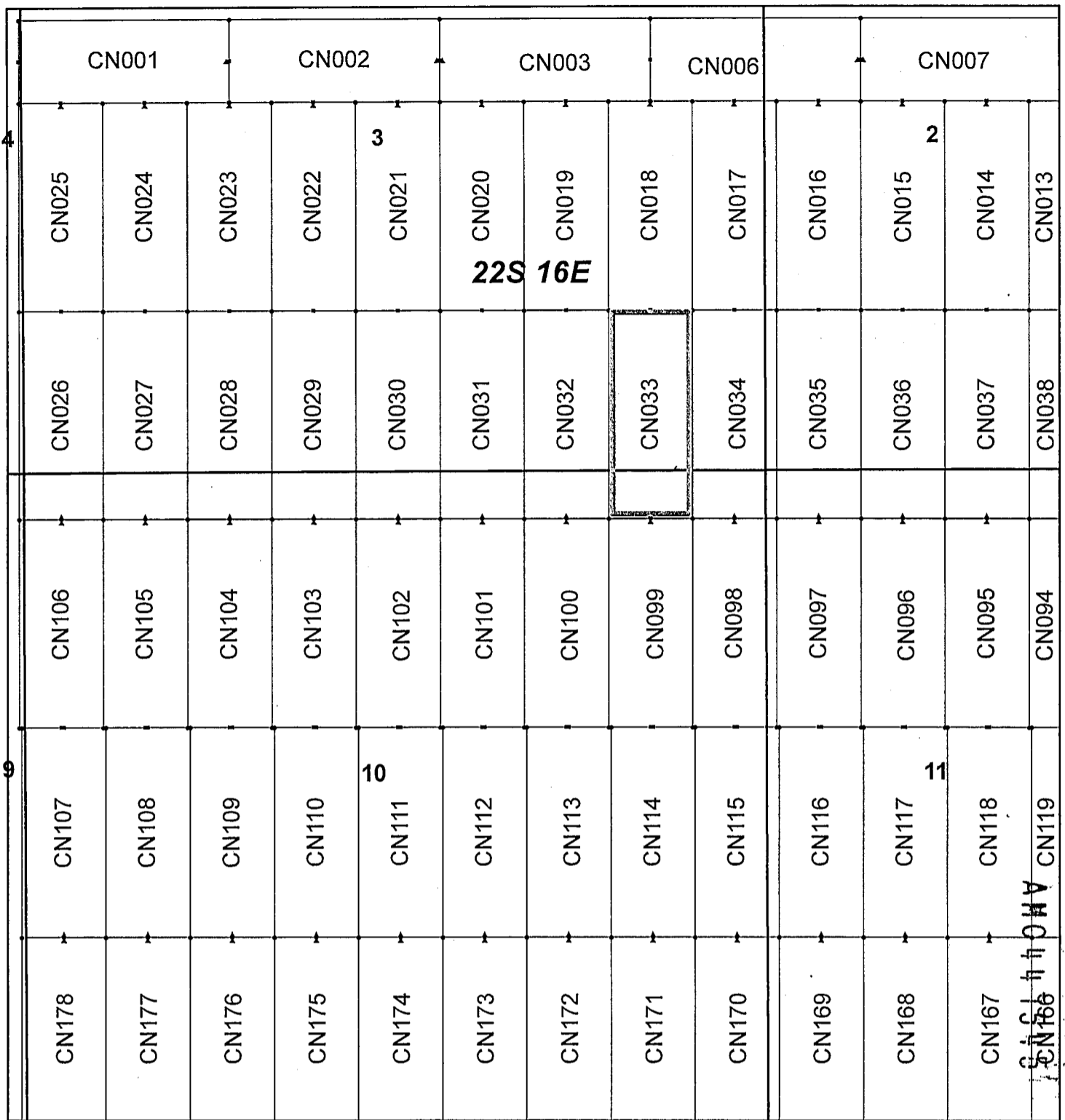
PHOENIX, ARIZONA

2017 NOV 24 A 8:45

RECEIVED  
BLM AZ STATE OFFICE

ARIZONA  
RECORDER  
SANTA CRUZ COUNTY  
AHC 44 1545

ARIZONA  
RECORDER  
SANTA CRUZ COUNTY  
AHC 44 7545



### Canelo Claim Block, Arizona Map 1

Canelo - CN Lode Mining Claims T22S, R16E G&SRM  
 Santa Cruz County, Arizona  
 Located September 12 - November 14, 2017

Monuments are 1-1/2" by 1-1/2" by 5' Wood Posts projecting at least four feet above the ground. Location Monuments are set 20' inside the Endline along the center of each claim, and are 1500' long X 600' wide unless otherwise depicted and as detailed in the attached Certificate of Location.

TIE POINT: The location monument of each claim is tied to the Northwest corner of Section 9, Township 21S, Range 15E, G&SRM, Santa Cruz County, Arizona, its distance as shown on the attached Certificate of Location. Bearings and distance are grid north.

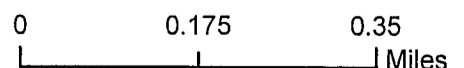
Any overlap onto pre-existing claims, or Private Land, is acknowledged as non-locatable, and any overlapping portion is acknowledged as invalid.



**Legend**

- End Centers
- ▲ Location Monuments
- Corners
- Claim Boundary
- Section
- Township

1 in = 1,000 feet



Claims Filed By-  
 Kennecott Exploration Company  
 4700 Daybreak Parkway  
 South Jordan, UT 84009

When recorded return to:  
Kennecott Exploration Company – Land Dept.  
4700 Daybreak Parkway  
South Jordan, UT 84009

ARIZONA NOTICE OF LOCATION  
(LODE CLAIM)

NOTICE IS HEREBY GIVEN THAT KENNECOTT EXPLORATION COMPANY, whose mailing address is 4700 Daybreak Parkway, South Jordan, Utah 84009 by its undersigned representative, makes this location of the CN034 Lode Mining Claim, in Santa Cruz County, Arizona.

The general course of the claim is from the North to South, and said claim is within the:

<u>Quarter</u>	<u>Section</u>	<u>Township</u>	<u>Range</u>
SW	2	22S	16E
SE	3	22S	16E
NE	10	22S	16E
NW	11	22S	16E

Santa Cruz County, Arizona, G&SRM.

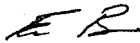
This claim is 1500 feet in length and 600 feet in width. This Notice of Location is posted on the centerline of the claim. The claim runs from the location monument on which this notice is posted 1480 feet in a northerly direction to the North endline, and 20 feet in a southerly direction to the South endline. The claim boundaries are marked by six monuments, one at each corner and one at the center of each endline. The location monument on which this notice is posted is situated within Section 3, Township 22S, Range 16E, Santa Cruz County, Arizona, G&SRM, and is approximately 41880 feet East and 31777 feet South from the NW corner of Section 9, T21S, R15E, Santa Cruz County, Arizona, G&SRM. Any overlaps onto pre-existing claims, private or State Land are acknowledged as pre-existing rights and that portion of said overlap is acknowledged as invalid.

The undersigned claims the ground as depicted on the map that is attached to a copy of this Notice of Location filed in the office of the Recorder, Santa Cruz County, Arizona.

The claim has been monumented in accordance with State and Federal law. Corner, end centers and location monuments are posts, 1-1/2" x 1-1/2" x 5' projecting at least 4' above the ground.

Located, dated and posted on the ground this 12th day of September, 2017.

KENNECOTT EXPLORATION COMPANY



By: Erik Best, Operating Officer

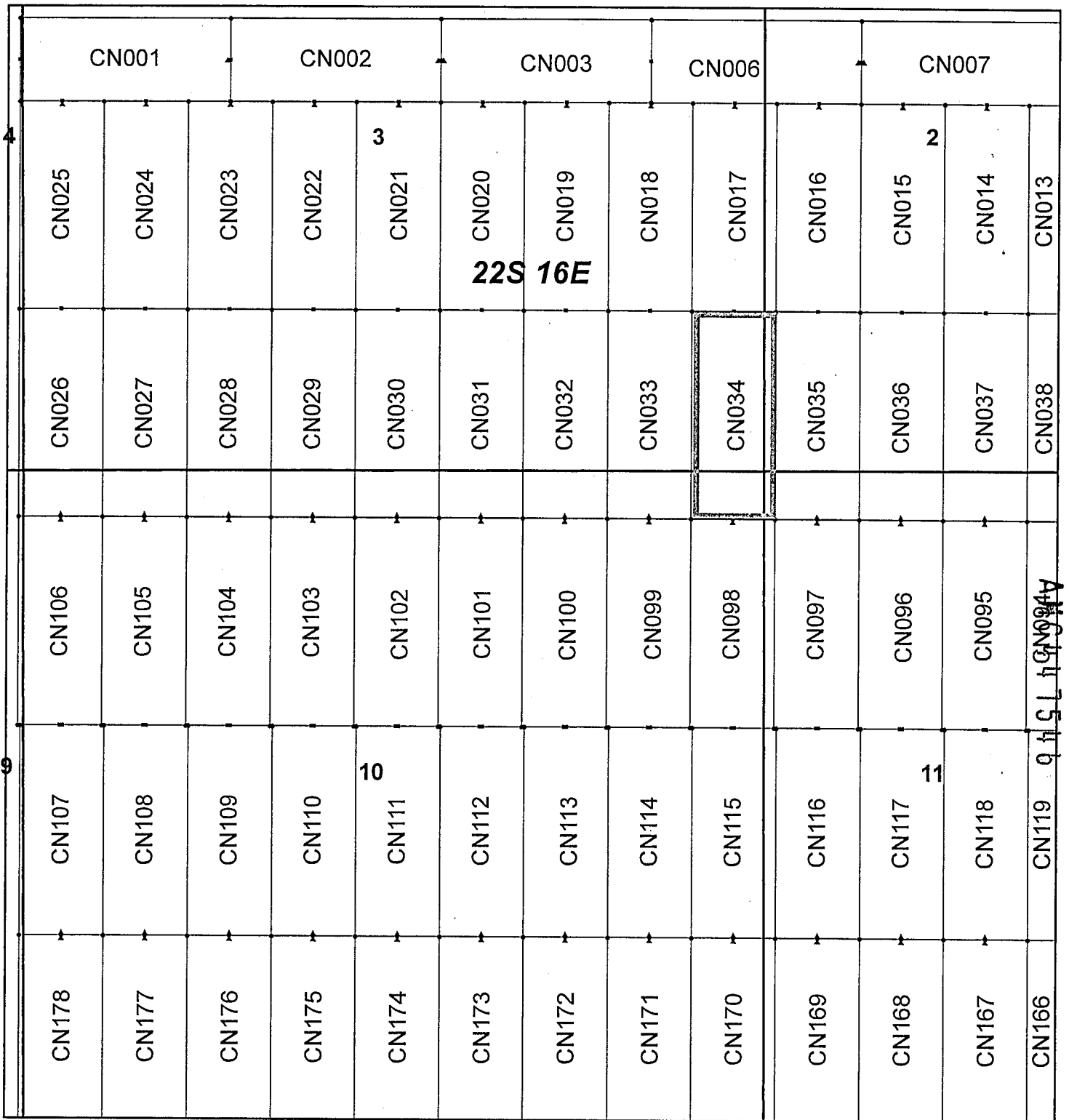
PHOENIX, ARIZONA

2017 NOV 24 A 8:44

RECEIVED  
EMAZ STATE OFFICE

AMC447546





## Canelo Claim Block, Arizona Map 1

Canelo - CN Lode Mining Claims T22S, R16E G&SRM  
 Santa Cruz County, Arizona  
 Located September 12 - November 14, 2017

Monuments are 1-1/2" by 1-1/2" by 5' Wood Posts projecting at least four feet above the ground. Location Monuments are set 20' inside the Endline along the center of each claim, and are 1500' long X 600' wide unless otherwise depicted and as detailed in the attached Certificate of Location.

**TIE POINT:** The location monument of each claim is tied to the Northwest corner of Section 9, Township 21S, Range 15E, G&SRM, Santa Cruz County, Arizona, its distance as shown on the attached Certificate of Location. Bearings and distance are grid north.

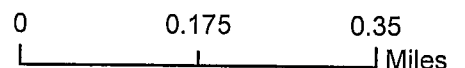
Any overlap onto pre-existing claims, or Private Land, is acknowledged as non-locatable, and any overlapping portion is acknowledged as invalid.



**Legend**

- End Centers
- Location Monuments
- Corners
- Claim Boundary
- Section
- Township

1 in = 1,000 feet



Claims Filed By-  
 Kennecott Exploration Company  
 4700 Daybreak Parkway  
 South Jordan, UT 84009

When recorded return to:  
Kennecott Exploration Company – Land Dept.  
4700 Daybreak Parkway  
South Jordan, UT 84009

ARIZONA NOTICE OF LOCATION  
(LODE CLAIM)

NOTICE IS HEREBY GIVEN THAT KENNECOTT EXPLORATION COMPANY, whose mailing address is 4700 Daybreak Parkway, South Jordan, Utah 84009 by its undersigned representative, makes this location of the CN035 Lode Mining Claim, in Santa Cruz County, Arizona.

The general course of the claim is from the North to South, and said claim is within the:

<u>Quarter</u>	<u>Section</u>	<u>Township</u>	<u>Range</u>
SW	2	22S	16E
NW	11	22S	16E

Santa Cruz County, Arizona, G&SRM.

This claim is 1500 feet in length and 600 feet in width. This Notice of Location is posted on the centerline of the claim. The claim runs from the location monument on which this notice is posted 1480 feet in a northerly direction to the North endline, and 20 feet in a southerly direction to the South endline. The claim boundaries are marked by six monuments, one at each corner and one at the center of each endline. The location monument on which this notice is posted is situated within Section 3, Township 22S, Range 16E, Santa Cruz County, Arizona, G&SRM, and is approximately 42480 feet East and 31777 feet South from the NW corner of Section 9, T21S, R15E, Santa Cruz County, Arizona, G&SRM. Any overlaps onto pre-existing claims, private or State Land are acknowledged as pre-existing rights and that portion of said overlap is acknowledged as invalid.

The undersigned claims the ground as depicted on the map that is attached to a copy of this Notice of Location filed in the office of the Recorder, Santa Cruz County, Arizona.

The claim has been monumented in accordance with State and Federal law. Corner, end centers and location monuments are posts, 1-1/2" x 1-1/2" x 5' projecting at least 4' above the ground.

Located, dated and posted on the ground this 12th day of September, 2017.

KENNECOTT EXPLORATION COMPANY



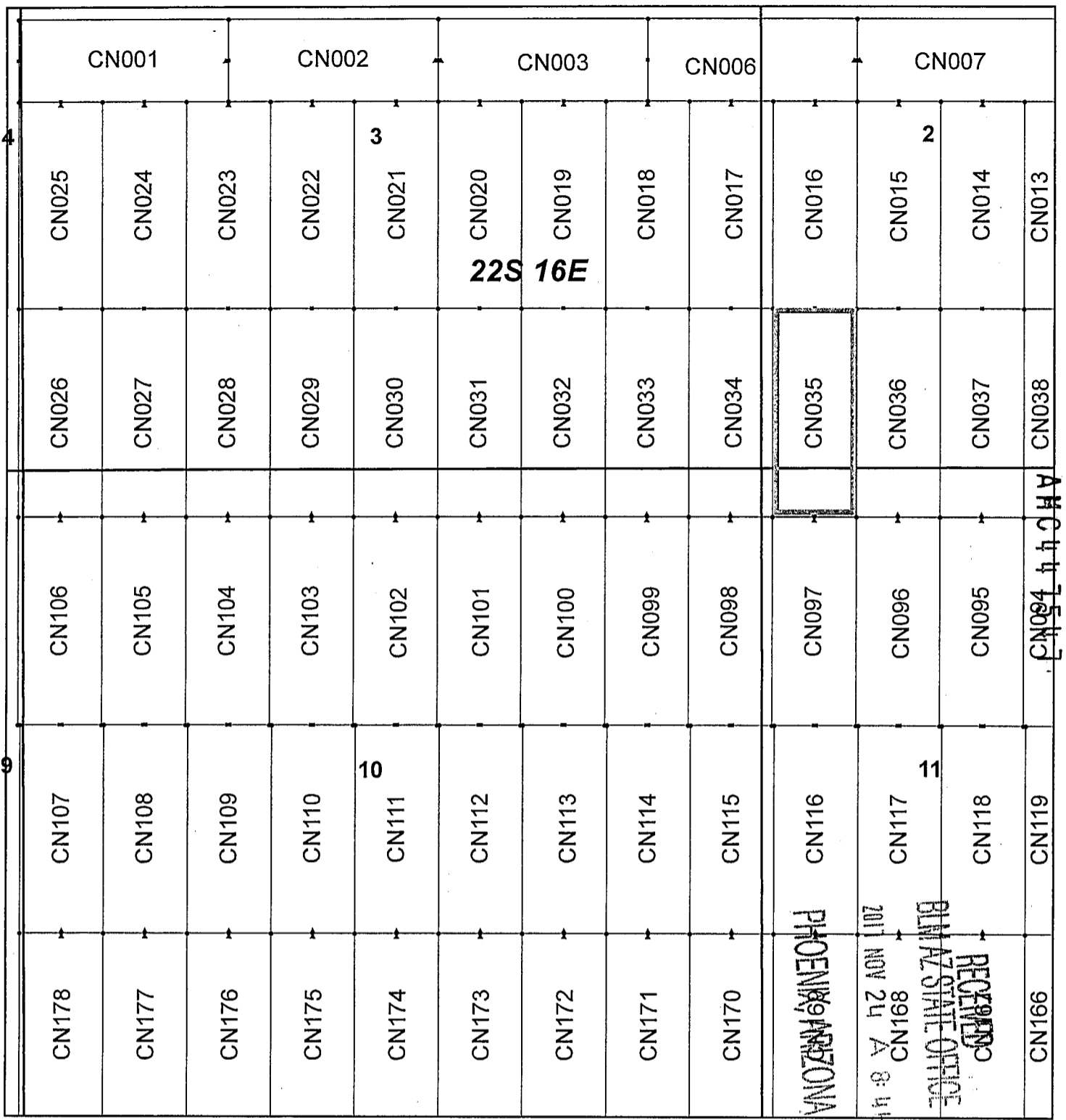
By: Erik Best, Operating Officer

PHOENIX, ARIZONA

2017 NOV 24 A 8:46

RECEIVED  
BLM AZ STATE OFFICE

AMC 4475471



## Canelo Claim Block, Arizona Map 1

Canelo - CN Lode Mining Claims T22S, R16E G&SRM  
 Santa Cruz County, Arizona  
 Located September 12 - November 14, 2017

Monuments are 1-1/2" by 1-1/2" by 5' Wood Posts projecting at least four feet above the ground. Location Monuments are set 20' inside the Endline along the center of each claim, and are 1500' long X 600' wide unless otherwise depicted and as detailed in the attached Certificate of Location.

**TIE POINT:** The location monument of each claim is tied to the Northwest corner of Section 9, Township 21S, Range 15E, G&SRM, Santa Cruz County, Arizona, its distance as shown on the attached Certificate of Location. Bearings and distance are grid north.


Any overlap onto pre-existing claims, or Private Land, is acknowledged as non-locatable, and any overlapping portion is acknowledged as invalid.



**Legend**

- End Centers
- ▲ Location Monuments
- Corners
- Claim Boundary
- Section
- Township

1 in = 1,000 feet



Claims Filed By-  
 Kennecott Exploration Company  
 4700 Daybreak Parkway  
 South Jordan, UT 84009

When recorded return to:  
Kennecott Exploration Company – Land Dept.  
4700 Daybreak Parkway  
South Jordan, UT 84009

ARIZONA NOTICE OF LOCATION  
(LODE CLAIM)

NOTICE IS HEREBY GIVEN THAT KENNECOTT EXPLORATION COMPANY, whose mailing address is 4700 Daybreak Parkway, South Jordan, Utah 84009 by its undersigned representative, makes this location of the CN036 Lode Mining Claim, in Santa Cruz County, Arizona.

The general course of the claim is from the North to South, and said claim is within the:

<u>Quarter</u>	<u>Section</u>	<u>Township</u>	<u>Range</u>
SW	2	22S	16E
NW	11	22S	16E

Santa Cruz County, Arizona, G&SRM.

This claim is 1500 feet in length and 600 feet in width. This Notice of Location is posted on the centerline of the claim. The claim runs from the location monument on which this notice is posted 1480 feet in a northerly direction to the North endline, and 20 feet in a southerly direction to the South endline. The claim boundaries are marked by six monuments, one at each corner and one at the center of each endline. The location monument on which this notice is posted is situated within Section 3, Township 22S, Range 16E, Santa Cruz County, Arizona, G&SRM, and is approximately 43080 feet East and 31777 feet South from the NW corner of Section 9, T21S, R15E, Santa Cruz County, Arizona, G&SRM. Any overlaps onto pre-existing claims, private or State Land are acknowledged as pre-existing rights and that portion of said overlap is acknowledged as invalid.

The undersigned claims the ground as depicted on the map that is attached to a copy of this Notice of Location filed in the office of the Recorder, Santa Cruz County, Arizona.

The claim has been monumented in accordance with State and Federal law. Corner, end centers and location monuments are posts, 1-1/2" x 1-1/2" x 5' projecting at least 4' above the ground.

Located, dated and posted on the ground this 12th day of September, 2017.

KENNECOTT EXPLORATION COMPANY



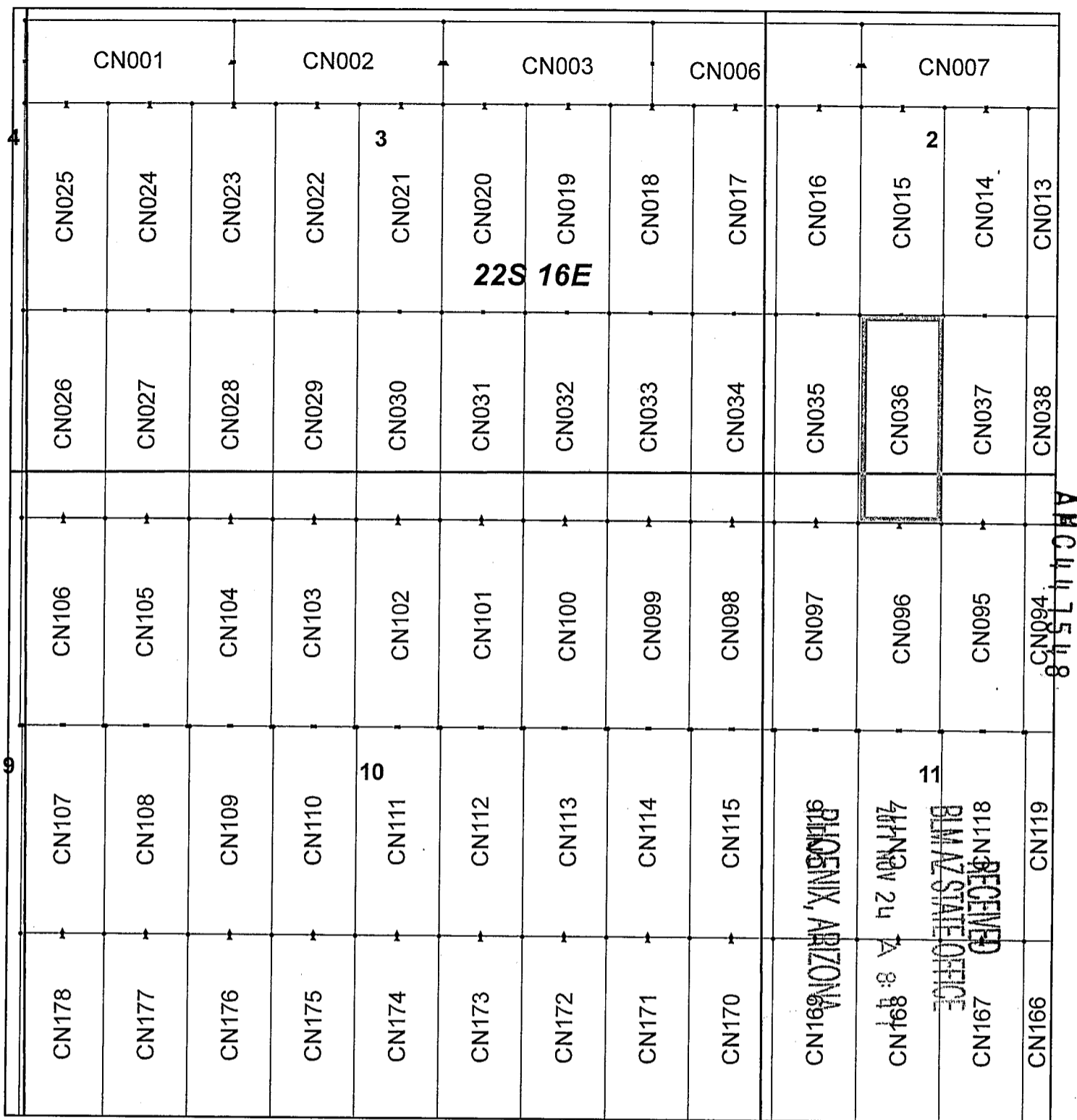
By: Erik Best, Operating Officer

PHOENIX, ARIZONA

2017 NOV 24 A 8:47

RECEIVED  
BLM AZ STATE OFFICE

ANC 447548



### Canelo Claim Block, Arizona Map 1

Canelo - CN Lode Mining Claims T22S, R16E G&SRM  
 Santa Cruz County, Arizona  
 Located September 12 - November 14, 2017

Monuments are 1-1/2" by 1-1/2" by 5' Wood Posts projecting at least four feet above the ground. Location Monuments are set 20' inside the Endline along the center of each claim, and are 1500' long X 600' wide unless otherwise depicted and as detailed in the attached Certificate of Location.

**TIE POINT:** The location monument of each claim is tied to the Northwest corner of Section 9, Township 21S, Range 15E, G&SRM, Santa Cruz County, Arizona, its distance as shown on the attached Certificate of Location. Bearings and distance are grid north.


Any overlap onto pre-existing claims, or Private Land, is acknowledged as non-locatable, and any overlapping portion is acknowledged as invalid.



**Legend**

- End Centers
- ▲ Location Monuments
- Corners
- Claim Boundary
- Section
- Township

1 in = 1,000 feet



Claims Filed By:  
 Kennecott Exploration Company  
 4700 Daybreak Parkway  
 South Jordan, UT 84009

When recorded return to:  
Kennecott Exploration Company – Land Dept.  
4700 Daybreak Parkway  
South Jordan, UT 84009

ARIZONA NOTICE OF LOCATION  
(LODE CLAIM)

NOTICE IS HEREBY GIVEN THAT KENNECOTT EXPLORATION COMPANY, whose mailing address is 4700 Daybreak Parkway, South Jordan, Utah 84009 by its undersigned representative, makes this location of the CN037 Lode Mining Claim, in Santa Cruz County, Arizona.

The general course of the claim is from the North to South, and said claim is within the:

<u>Quarter</u>	<u>Section</u>	<u>Township</u>	<u>Range</u>
SW	2	22S	16E
NW	11	22S	16E

Santa Cruz County, Arizona, G&SRM.

This claim is 1500 feet in length and 600 feet in width. This Notice of Location is posted on the centerline of the claim. The claim runs from the location monument on which this notice is posted 1480 feet in a northerly direction to the North endline, and 20 feet in a southerly direction to the South endline. The claim boundaries are marked by six monuments, one at each corner and one at the center of each endline. The location monument on which this notice is posted is situated within Section 3, Township 22S, Range 16E, Santa Cruz County, Arizona, G&SRM, and is approximately 43680 feet East and 31777 feet South from the NW corner of Section 9, T21S, R15E, Santa Cruz County, Arizona, G&SRM. Any overlaps onto pre-existing claims, private or State Land are acknowledged as pre-existing rights and that portion of said overlap is acknowledged as invalid.

The undersigned claims the ground as depicted on the map that is attached to a copy of this Notice of Location filed in the office of the Recorder, Santa Cruz County, Arizona.

The claim has been monumented in accordance with State and Federal law. Corner, end centers and location monuments are posts, 1-1/2" x 1-1/2" x 5' projecting at least 4' above the ground.

Located, dated and posted on the ground this 12th day of September, 2017.

KENNECOTT EXPLORATION COMPANY

*ER*

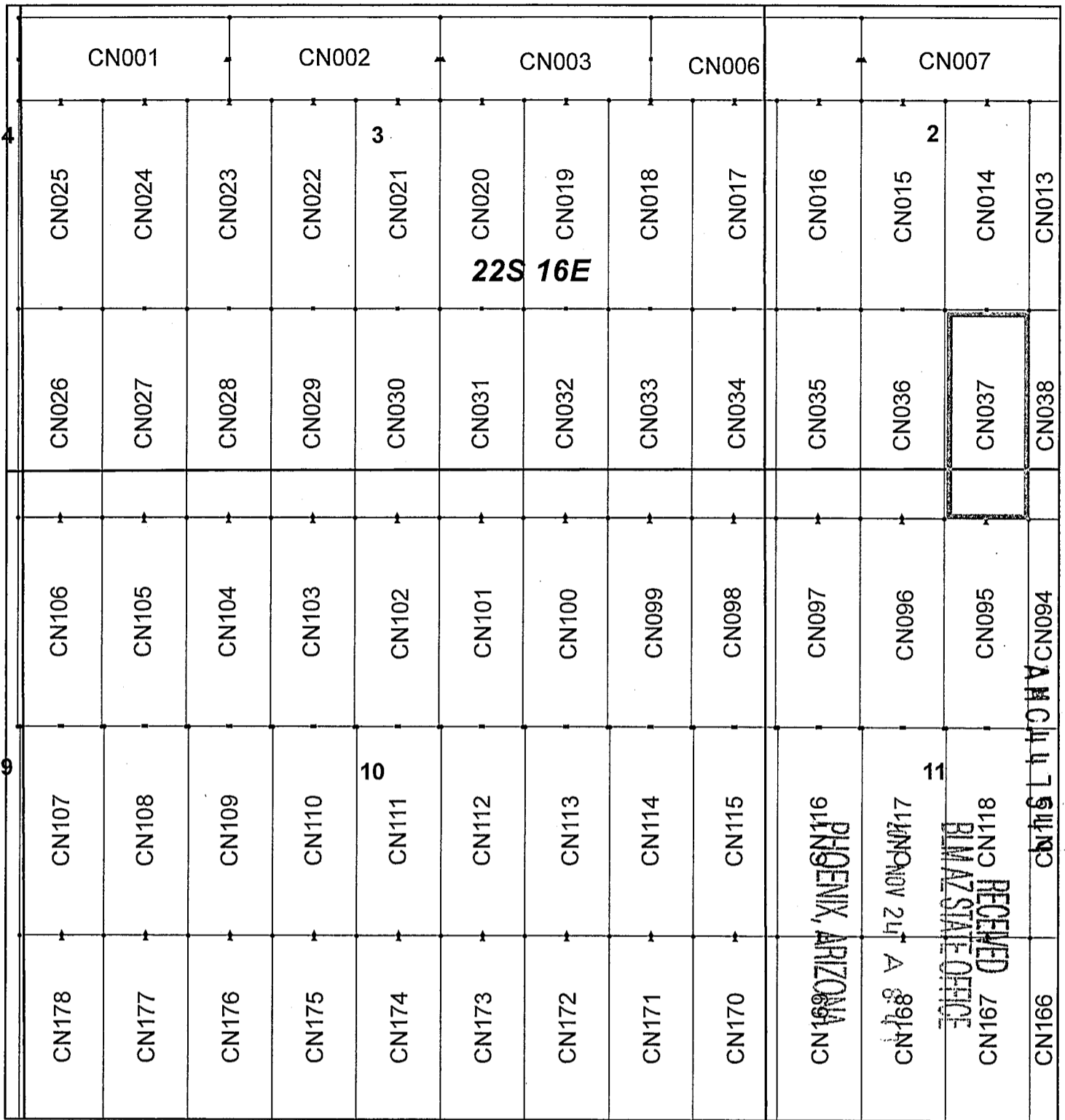
By: Erik Best, Operating Officer

PHOENIX, ARIZONA

2017 NOV 24 A 8:47

RECEIVED  
BLM AZ STATE OFFICE

AMC447549



### Canelo Claim Block, Arizona Map 1

Canelo - CN Lode Mining Claims T22S, R16E G&SRM  
 Santa Cruz County, Arizona  
 Located September 12 - November 14, 2017

Monuments are 1-1/2" by 1-1/2" by 5' Wood Posts projecting at least four feet above the ground. Location Monuments are set 20' inside the Endline along the center of each claim, and are 1500' long X 600' wide unless otherwise depicted and as detailed in the attached Certificate of Location.

TIE POINT: The location monument of each claim is tied to the Northwest corner of Section 9, Township 21S, Range 15E, G&SRM, Santa Cruz County, Arizona, its distance as shown on the attached Certificate of Location. Bearings and distance are grid north.


Any overlap onto pre-existing claims, or Private Land, is acknowledged as non-locatable, and any overlapping portion is acknowledged as invalid.



**Legend**

- End Centers
- ▲ Location Monuments
- Corners
- Claim Boundary
- Section
- Township

1 in = 1,000 feet



Claims Filed By-  
 Kennecott Exploration Company  
 4700 Daybreak Parkway  
 South Jordan, UT 84009

When recorded return to:  
Kennecott Exploration Company – Land Dept.  
4700 Daybreak Parkway  
South Jordan, UT 84009

ARIZONA NOTICE OF LOCATION  
(LODE CLAIM)

NOTICE IS HEREBY GIVEN THAT KENNECOTT EXPLORATION COMPANY, whose mailing address is 4700 Daybreak Parkway, South Jordan, Utah 84009 by its undersigned representative, makes this location of the CN038 Lode Mining Claim, in Santa Cruz County, Arizona.

The general course of the claim is from the North to South, and said claim is within the:

<u>Quarter</u>	<u>Section</u>	<u>Township</u>	<u>Range</u>
SW	2	22S	16E
NW	11	22S	16E

Santa Cruz County, Arizona, G&SRM.

This claim is 1500 feet in length and 600 feet in width. This Notice of Location is posted on the centerline of the claim. The claim runs from the location monument on which this notice is posted 1480 feet in a northerly direction to the North endline, and 20 feet in a southerly direction to the South endline. The claim boundaries are marked by six monuments, one at each corner and one at the center of each endline. The location monument on which this notice is posted is situated within Section 2, Township 22S, Range 16E, Santa Cruz County, Arizona, G&SRM, and is approximately 44280 feet East and 31777 feet South from the NW corner of Section 9, T21S, R15E, Santa Cruz County, Arizona, G&SRM. Any overlaps onto pre-existing claims, private or State Land are acknowledged as pre-existing rights and that portion of said overlap is acknowledged as invalid.

The undersigned claims the ground as depicted on the map that is attached to a copy of this Notice of Location filed in the office of the Recorder, Santa Cruz County, Arizona.

The claim has been monumented in accordance with State and Federal law. Corner, end centers and location monuments are posts, 1-1/2" x 1-1/2" x 5' projecting at least 4' above the ground.

Located, dated and posted on the ground this 11th day of September, 2017.

KENNECOTT EXPLORATION COMPANY



By: Erik Best, Operating Officer

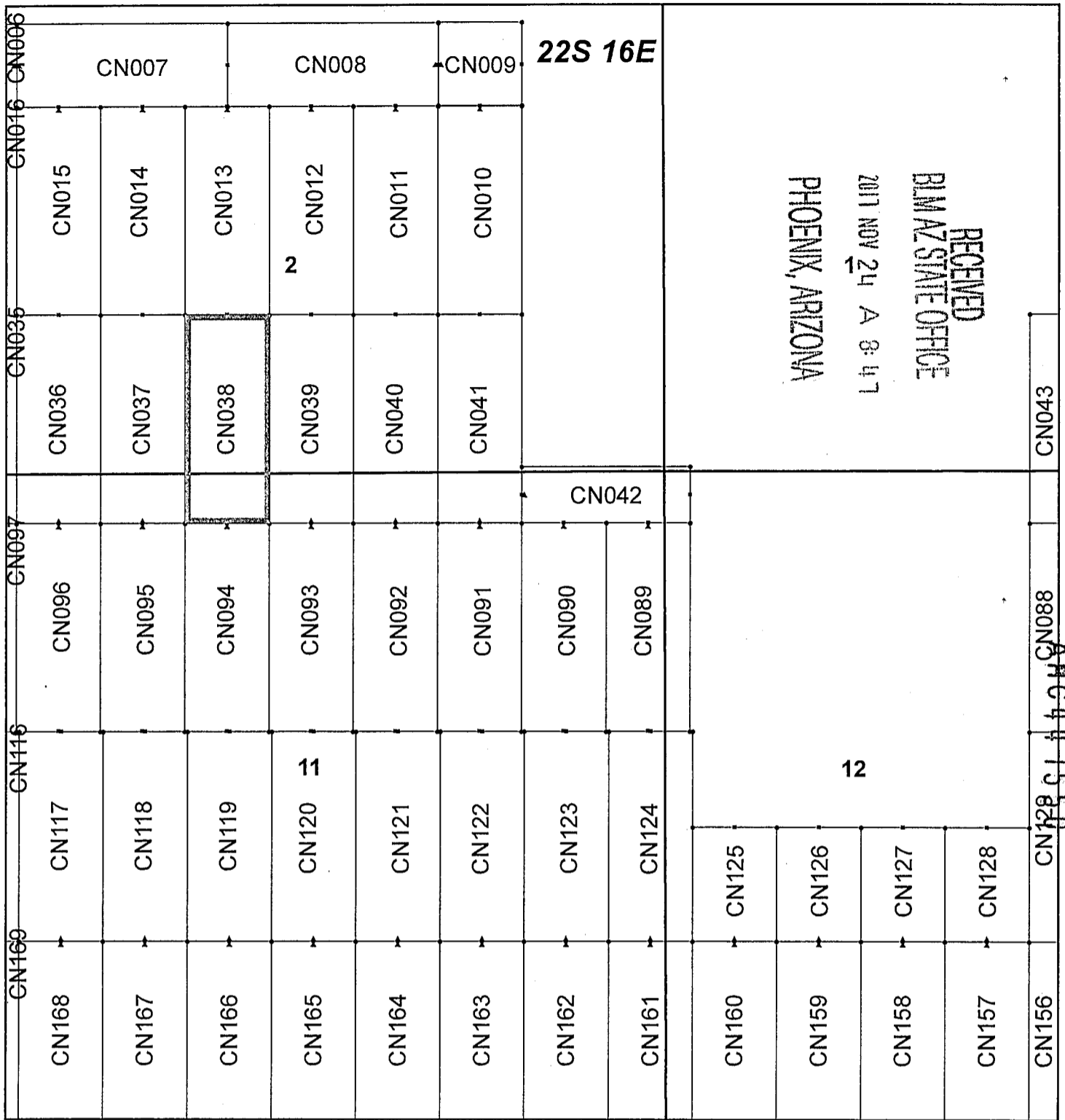
PHOENIX, ARIZONA

2017 NOV 24 A 8:47

RECEIVED  
BLM AZ STATE OFFICE

AMC447550





## Canelo Claim Block, Arizona Map 2

Canelo - CN Lode Mining Claims T22S, R16E G&SRM  
Santa Cruz County, Arizona  
Located September 12 - November 14, 2017

Monuments are 1-1/2" by 1-1/2" by 5' Wood Posts projecting at least four feet above the ground. Location Monuments are set 20' inside the Endline along the center of each claim, and are 1500' long X 600' wide unless otherwise depicted and as detailed in the attached Certificate of Location.

TIE POINT: The location monument of each claim is tied to the Northwest corner of Section 9, Township 21S, Range 15E, G&SRM, Santa Cruz County, Arizona, its distance as shown on the attached Certificate of Location. Bearings and distance are grid north.


Any overlap onto pre-existing claims, or Private Land, is acknowledged as non-locatable, and any overlapping portion is acknowledged as invalid.



**Legend**

- End Centers
- ▲ Location Monuments
- Corners
- Claim Boundary
- Section
- Township

1 in = 1,000 feet



Claims Filed By-  
Kennecott Exploration Company  
4700 Daybreak Parkway  
South Jordan, UT 84009

When recorded return to:  
Kennecott Exploration Company – Land Dept.  
4700 Daybreak Parkway  
South Jordan, UT 84009

ARIZONA NOTICE OF LOCATION  
(LODE CLAIM)

NOTICE IS HEREBY GIVEN THAT KENNECOTT EXPLORATION COMPANY, whose mailing address is 4700 Daybreak Parkway, South Jordan, Utah 84009 by its undersigned representative, makes this location of the CN039 Lode Mining Claim, in Santa Cruz County, Arizona.

The general course of the claim is from the North to South, and said claim is within the:

<u>Quarter</u>	<u>Section</u>	<u>Township</u>	<u>Range</u>
SW	2	22S	16E
SE	2	22S	16E
NE	11	22S	16E
NW	11	22S	16E

Santa Cruz County, Arizona, G&SRM.

This claim is 1500 feet in length and 600 feet in width. This Notice of Location is posted on the centerline of the claim. The claim runs from the location monument on which this notice is posted 1480 feet in a northerly direction to the North endline, and 20 feet in a southerly direction to the South endline. The claim boundaries are marked by six monuments, one at each corner and one at the center of each endline. The location monument on which this notice is posted is situated within Section 2, Township 22S, Range 16E, Santa Cruz County, Arizona, G&SRM, and is approximately 44880 feet East and 31777 feet South from the NW corner of Section 9, T21S, R15E, Santa Cruz County, Arizona, G&SRM. Any overlaps onto pre-existing claims, private or State Land are acknowledged as pre-existing rights and that portion of said overlap is acknowledged as invalid.

The undersigned claims the ground as depicted on the map that is attached to a copy of this Notice of Location filed in the office of the Recorder, Santa Cruz County, Arizona.

The claim has been monumented in accordance with State and Federal law. Corner, end centers and location monuments are posts, 1-1/2" x 1-1/2" x 5' projecting at least 4' above the ground.

Located, dated and posted on the ground this 11th day of September, 2017.

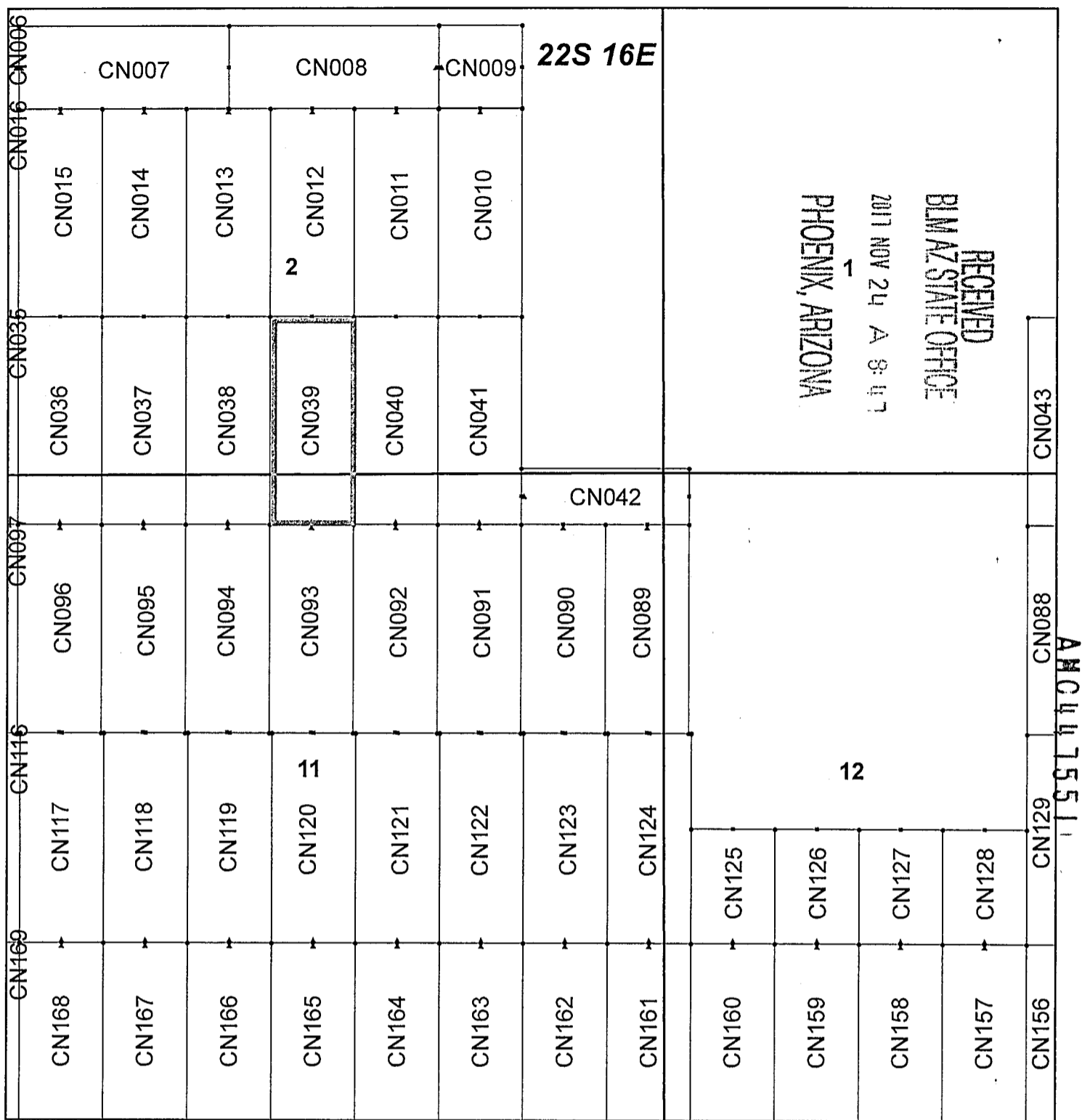
KENNECOTT EXPLORATION COMPANY

*ER*

By: Erik Best, Operating Officer

RECEIVED  
BIMAZ STATE OFFICE  
2017 NOV 24 A 8:47  
PHOENIX, ARIZONA

AMC447551



## Canelo Claim Block, Arizona Map 2

Canelo - CN Lode Mining Claims T22S, R16E G&SRM  
 Santa Cruz County, Arizona  
 Located September 12 - November 14, 2017

Monuments are 1-1/2" by 1-1/2" by 5' Wood Posts projecting at least four feet above the ground. Location Monuments are set 20' inside the Endline along the center of each claim, and are 1500' long X 600' wide unless otherwise depicted and as detailed in the attached Certificate of Location.

TIE POINT: The location monument of each claim is tied to the Northwest corner of Section 9, Township 21S, Range 15E, G&SRM, Santa Cruz County, Arizona, its distance as shown on the attached Certificate of Location. Bearings and distance are grid north.


Any overlap onto pre-existing claims, or Private Land, is acknowledged as non-locatable; and any overlapping portion is acknowledged as invalid.



**Legend**

- End Centers
- Location Monuments
- Corners
- Claim Boundary
- Section
- Township

1 in = 1,000 feet



Claims Filed By-  
 Kennecott Exploration Company  
 4700 Daybreak Parkway  
 South Jordan, UT 84009

When recorded return to:  
Kennecott Exploration Company – Land Dept.  
4700 Daybreak Parkway  
South Jordan, UT 84009

ARIZONA NOTICE OF LOCATION  
(LODE CLAIM)

NOTICE IS HEREBY GIVEN THAT KENNECOTT EXPLORATION COMPANY, whose mailing address is 4700 Daybreak Parkway, South Jordan, Utah 84009 by its undersigned representative, makes this location of the CN040 Lode Mining Claim, in Santa Cruz County, Arizona.

The general course of the claim is from the North to South, and said claim is within the:

<u>Quarter</u>	<u>Section</u>	<u>Township</u>	<u>Range</u>
SE	2	22S	16E
NE	11	22S	16E

Santa Cruz County, Arizona, G&SRM.

This claim is 1500 feet in length and 600 feet in width. This Notice of Location is posted on the centerline of the claim. The claim runs from the location monument on which this notice is posted 1480 feet in a northerly direction to the North endline, and 20 feet in a southerly direction to the South endline. The claim boundaries are marked by six monuments, one at each corner and one at the center of each endline. The location monument on which this notice is posted is situated within Section 2, Township 22S, Range 16E, Santa Cruz County, Arizona, G&SRM, and is approximately 45480 feet East and 31777 feet South from the NW corner of Section 9, T21S, R15E, Santa Cruz County, Arizona, G&SRM. Any overlaps onto pre-existing claims, private or State Land are acknowledged as pre-existing rights and that portion of said overlap is acknowledged as invalid.

The undersigned claims the ground as depicted on the map that is attached to a copy of this Notice of Location filed in the office of the Recorder, Santa Cruz County, Arizona.

The claim has been monumented in accordance with State and Federal law. Corner, end centers and location monuments are posts, 1-1/2" x 1-1/2" x 5' projecting at least 4' above the ground.

Located, dated and posted on the ground this 11th day of September, 2017.

KENNECOTT EXPLORATION COMPANY



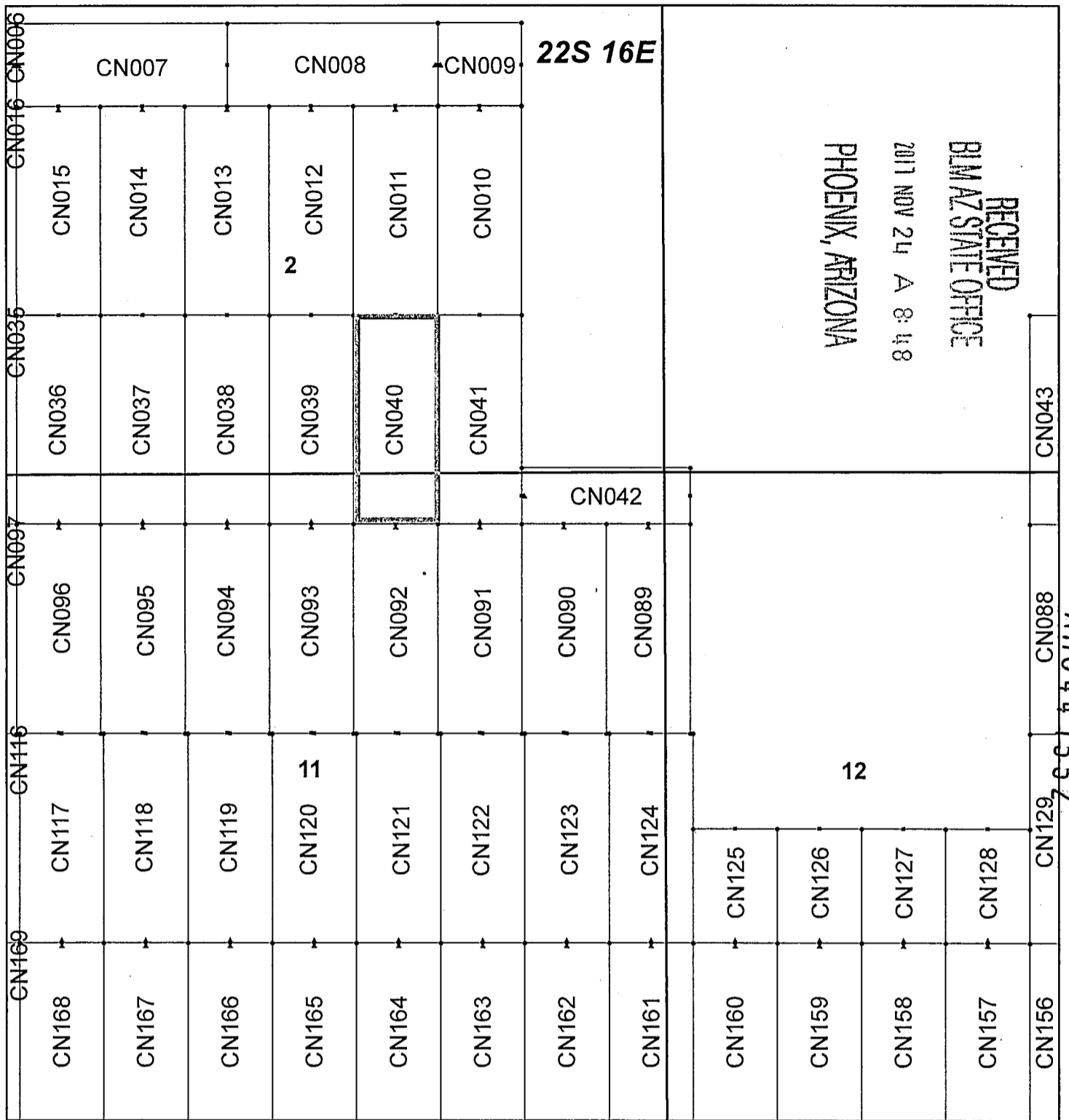
By: Erik Best, Operating Officer

PHOENIX, ARIZONA

2017 NOV 24 A 8:47

RECEIVED  
BLM AZ STATE OFFICE

AMC447552



## Canelo Claim Block, Arizona Map 2

Canelo - CN Lode Mining Claims T22S, R16E G&SRM  
Santa Cruz County, Arizona  
Located September 12 - November 14, 2017

Monuments are 1-1/2" by 1-1/2" by 5' Wood Posts projecting at least four feet above the ground. Location Monuments are set 20' inside the Endline along the center of each claim, and are 1500' long X 600' wide unless otherwise depicted and as detailed in the attached Certificate of Location.

TIE POINT: The location monument of each claim is tied to the Northwest corner of Section 9, Township 21S, Range 15E, G&SRM, Santa Cruz County, Arizona, its distance as shown on the attached Certificate of Location. Bearings and distance are grid north.


Any overlap onto pre-existing claims, or Private Land, is acknowledged as non-locatable, and any overlapping portion is acknowledged as invalid.



**Legend**

- End Centers
- ▲ Location Monuments
- Corners
- Claim Boundary
- Section
- Township

1 in = 1,000 feet.



Claims Filed By-  
Kennecott Exploration Company  
4700 Daybreak Parkway  
South Jordan, UT 84009

When recorded return to:  
Kennecott Exploration Company – Land Dept.  
4700 Daybreak Parkway  
South Jordan, UT 84009

ARIZONA NOTICE OF LOCATION  
(LODE CLAIM)

NOTICE IS HEREBY GIVEN THAT KENNECOTT EXPLORATION COMPANY, whose mailing address is 4700 Daybreak Parkway, South Jordan, Utah 84009 by its undersigned representative, makes this location of the CN041 Lode Mining Claim, in Santa Cruz County, Arizona.

The general course of the claim is from the North to South, and said claim is within the:

<u>Quarter</u>	<u>Section</u>	<u>Township</u>	<u>Range</u>
SE	2	22S	16E
NE	11	22S	16E

Santa Cruz County, Arizona, G&SRM.

This claim is 1500 feet in length and 600 feet in width. This Notice of Location is posted on the centerline of the claim. The claim runs from the location monument on which this notice is posted 1480 feet in a northerly direction to the North endline, and 20 feet in a southerly direction to the South endline. The claim boundaries are marked by six monuments, one at each corner and one at the center of each endline. The location monument on which this notice is posted is situated within Section 3, Township 22S, Range 16E, Santa Cruz County, Arizona, G&SRM, and is approximately 46080 feet East and 31777 feet South from the NW corner of Section 9, T21S, R15E, Santa Cruz County, Arizona, G&SRM. Any overlaps onto pre-existing claims, private or State Land are acknowledged as pre-existing rights and that portion of said overlap is acknowledged as invalid.

The undersigned claims the ground as depicted on the map that is attached to a copy of this Notice of Location filed in the office of the Recorder, Santa Cruz County, Arizona.

The claim has been monumented in accordance with State and Federal law. Corner, end centers and location monuments are posts, 1-1/2" x 1-1/2" x 5' projecting at least 4' above the ground.

Located, dated and posted on the ground this 11th day of September, 2017.

KENNECOTT EXPLORATION COMPANY



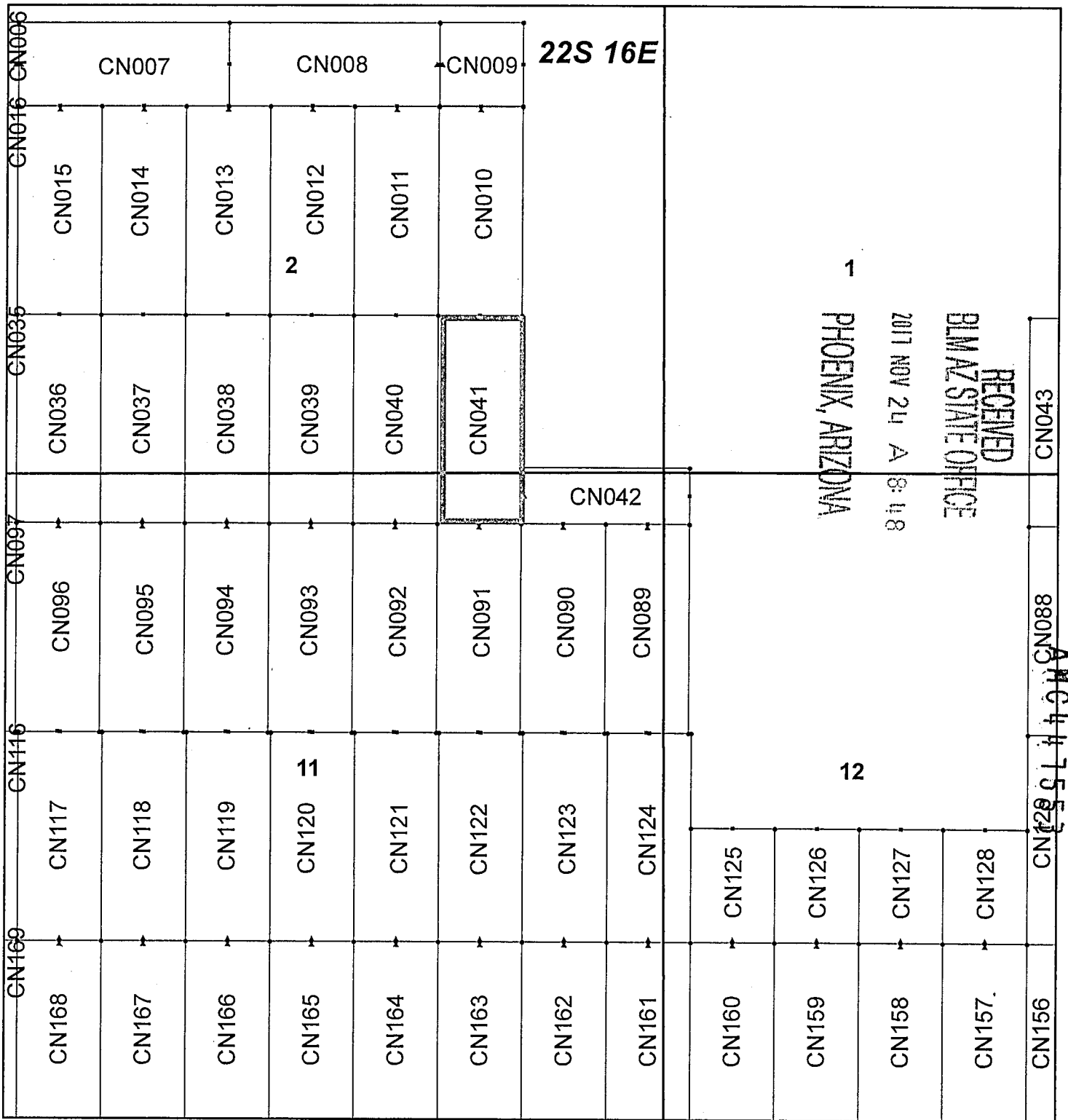
By: Erik Best, Operating Officer

PHOENIX, ARIZONA

2017 NOV 24 A 8:48

RECEIVED  
BLM AZ STATE OFFICE

AMC 447553



## Canelo Claim Block, Arizona Map 2

Canelo - CN Lode Mining Claims T22S, R16E G&SRM  
 Santa Cruz County, Arizona  
 Located September 12 - November 14, 2017

Monuments are 1-1/2" by 1-1/2" by 5' Wood Posts projecting at least four feet above the ground. Location Monuments are set 20' inside the Endline along the center of each claim, and are 1500' long X 600' wide unless otherwise depicted and as detailed in the attached Certificate of Location.

TIE POINT: The location monument of each claim is tied to the Northwest corner of Section 9, Township 21S, Range 15E, G&SRM, Santa Cruz County, Arizona, its distance as shown on the attached Certificate of Location. Bearings and distance are grid north.


Any overlap onto pre-existing claims, or Private Land, is acknowledged as non-locatable, and any overlapping portion is acknowledged as invalid.



**Legend**

- End Centers
- ▲ Location Monuments
- Corners
- Claim Boundary
- Section
- Township

1 in = 1,000 feet



Claims Filed By-  
 Kennecott Exploration Company  
 4700 Daybreak Parkway  
 South Jordan, UT 84009

When recorded return to:  
Kennecott Exploration Company – Land Dept.  
4700 Daybreak Parkway  
South Jordan, UT 84009

ARIZONA NOTICE OF LOCATION  
(LODE CLAIM)

NOTICE IS HEREBY GIVEN THAT KENNECOTT EXPLORATION COMPANY, whose mailing address is 4700 Daybreak Parkway, South Jordan, Utah 84009 by its undersigned representative, makes this location of the CN042 Lode Mining Claim, in Santa Cruz County, Arizona.

The general course of the claim is from the East to West, and said claim is within the:

<u>Quarter</u>	<u>Section</u>	<u>Township</u>	<u>Range</u>
SE	2	22S	16E
NE	11	22S	16E
SW	1	22S	16E
NW	12	22S	16E

Santa Cruz County, Arizona, G&SRM.

This claim is 1200 feet in length and 405 feet in width. This Notice of Location is posted on the centerline of the claim. The claim runs from the location monument on which this notice is posted 1180 feet in an easterly direction to the East endline, and 20 feet in a westerly direction to the West endline. The claim boundaries are marked by six monuments, one at each corner and one at the center of each endline. The location monument on which this notice is posted is situated within Section 3, Township 22S, Range 16E, Santa Cruz County, Arizona, G&SRM, and is approximately 46400 feet East and 31594 feet South from the NW corner of Section 9, T21S, R15E, Santa Cruz County, Arizona, G&SRM. Any overlaps onto pre-existing claims, private or State Land are acknowledged as pre-existing rights and that portion of said overlap is acknowledged as invalid.

The undersigned claims the ground as depicted on the map that is attached to a copy of this Notice of Location filed in the office of the Recorder, Santa Cruz County, Arizona.

The claim has been monumented in accordance with State and Federal law. Corner, end centers and location monuments are posts, 1-1/2" x 1-1/2" x 5' projecting at least 4' above the ground.

Located, dated and posted on the ground this 11th day of September, 2017.

KENNECOTT EXPLORATION COMPANY



By: Erik Best, Operating Officer

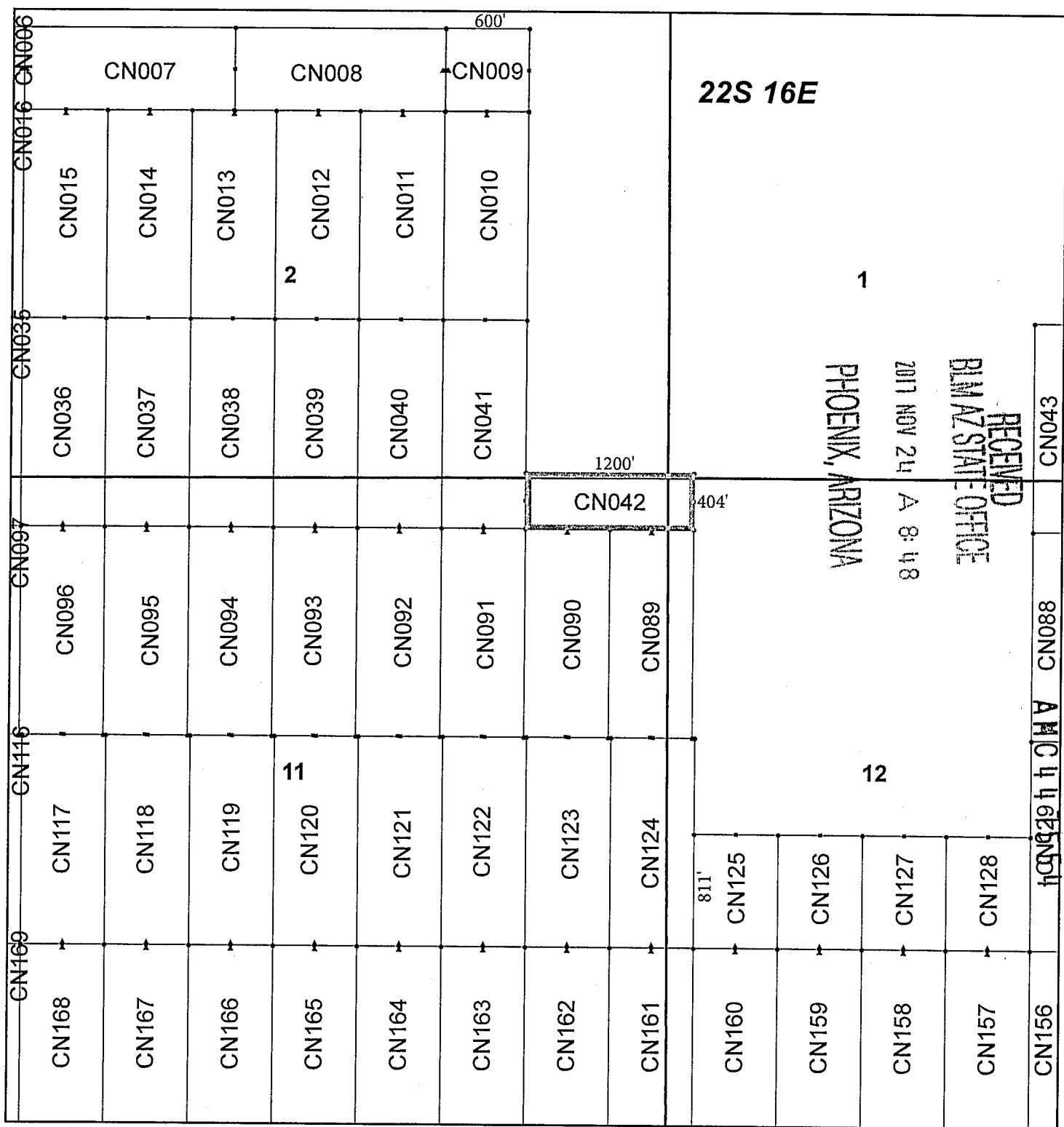
PHOENIX, ARIZONA

2017 NOV 24 A 8:48

RECEIVED  
BLM AZ STATE OFFICE

AMC447554





## Canelo Claim Block, Arizona Map 2

Canelo - CN Lode Mining Claims T22S, R16E G&SRM  
 Santa Cruz County, Arizona  
 Located September 12 - November 14, 2017

Monuments are 1-1/2" by 1-1/2" by 5' Wood Posts projecting at least four feet above the ground. Location Monuments are set 20' inside the Endline along the center of each claim, and are 1500' long X 600' wide unless otherwise depicted and as detailed in the attached Certificate of Location.

TIE POINT: The location monument of each claim is tied to the Northwest corner of Section 9, Township 21S, Range 15E, G&SRM, Santa Cruz County, Arizona, its distance as shown on the attached Certificate of Location. Bearings and distance are grid north.


Any overlap onto pre-existing claims, or Private Land, is acknowledged as non-locatable, and any overlapping portion is acknowledged as invalid.



**Legend**

- End Centers
- ▲ Location Monuments
- Corners
- Claim Boundary
- Section
- Township

1 in = 1,000 feet



Claims Filed By:  
 Kennecott Exploration Company  
 4700 Daybreak Parkway  
 South Jordan, UT 84009

When recorded return to:  
Kennecott Exploration Company – Land Dept.  
4700 Daybreak Parkway  
South Jordan, UT 84009

ARIZONA NOTICE OF LOCATION  
(LODE CLAIM)

NOTICE IS HEREBY GIVEN THAT KENNECOTT EXPLORATION COMPANY, whose mailing address is 4700 Daybreak Parkway, South Jordan, Utah 84009 by its undersigned representative, makes this location of the CN043 Lode Mining Claim, in Santa Cruz County, Arizona.

The general course of the claim is from the North to South, and said claim is within the:

<u>Quarter</u>	<u>Section</u>	<u>Township</u>	<u>Range</u>
NE	12	22S	16E
SE	1	22S	16E
SW	1	22S	16E
NW	12	22S	16E

Santa Cruz County, Arizona, G&SRM.


This claim is 1500 feet in length and 600 feet in width. This Notice of Location is posted on the centerline of the claim. The claim runs from the location monument on which this notice is posted 1480 feet in a northerly direction to the North endline, and 20 feet in a southerly direction to the South endline. The claim boundaries are marked by six monuments, one at each corner and one at the center of each endline. The location monument on which this notice is posted is situated within Section 3, Township 22S, Range 16E, Santa Cruz County, Arizona, G&SRM, and is approximately 50298 feet East and 31777 feet South from the NW corner of Section 9, T21S, R15E, Santa Cruz County, Arizona, G&SRM. Any overlaps onto pre-existing claims, private or State Land are acknowledged as pre-existing rights and that portion of said overlap is acknowledged as invalid.

The undersigned claims the ground as depicted on the map that is attached to a copy of this Notice of Location filed in the office of the Recorder, Santa Cruz County, Arizona.

The claim has been monumented in accordance with State and Federal law. Corner, end centers and location monuments are posts, 1-1/2" x 1-1/2" x 5' projecting at least 4' above the ground.

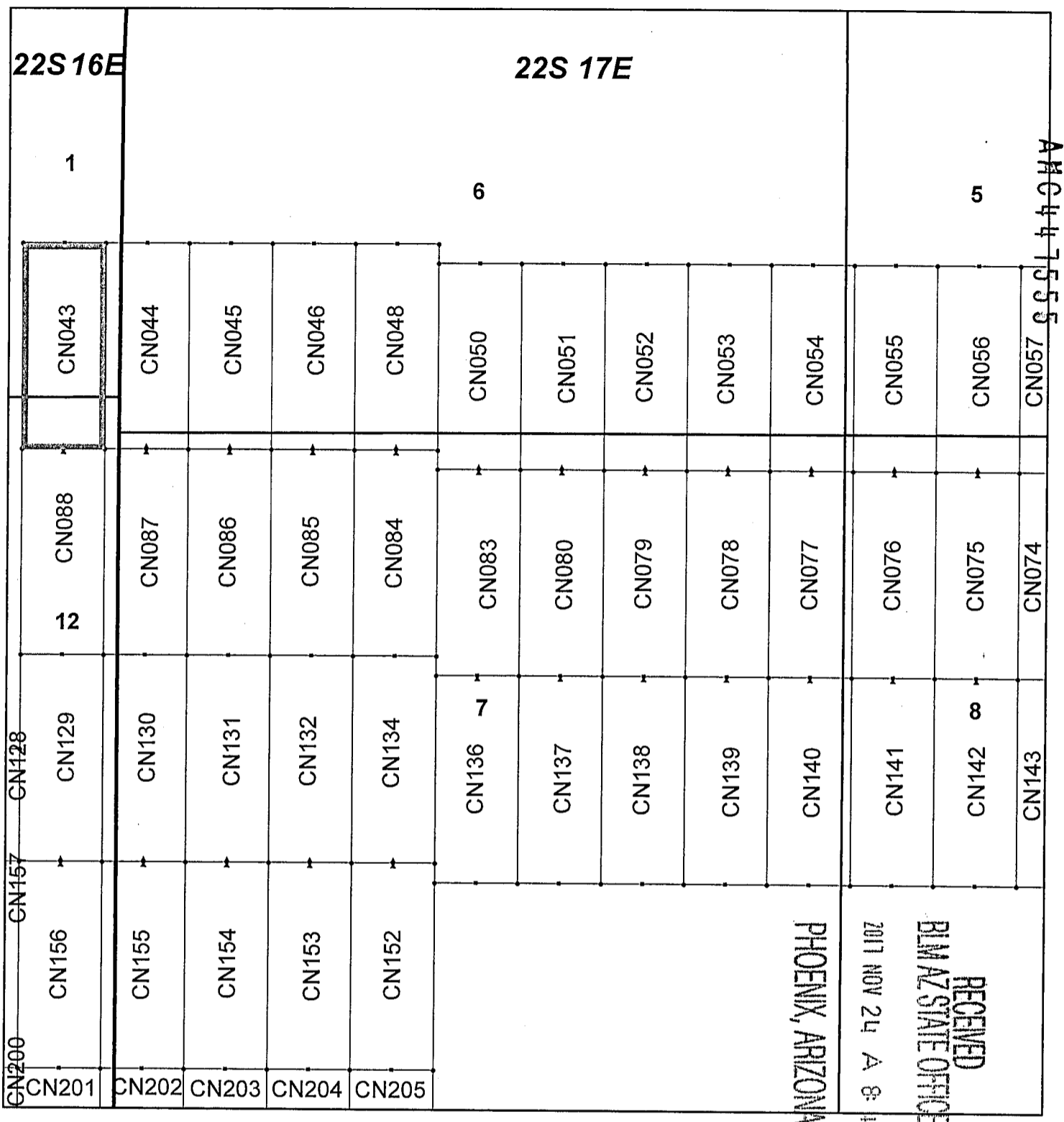
Located, dated and posted on the ground this 6th day of November, 2017.

KENNECOTT EXPLORATION COMPANY

  
By: Erik Best, Operating Officer

RECEIVED  
BLM AZ STATE OFFICE  
2017 NOV 24 A 8:48  
PHOENIX, ARIZONA

AMC447555



### Canelo Claim Block, Arizona Map 3

Canelo - CN Lode Mining Claims T22S, R16 and 17E G&SRM Santa Cruz County, Arizona  
 Located September 12 - November 14, 2017

Monuments are 1-1/2" by 1-1/2" by 5' Wood Posts projecting at least four feet above the ground. Location Monuments are set 20' inside the Endline along the center of each claim, and are 1500' long X 600' wide unless otherwise depicted and as detailed in the attached Certificate of Location.


TIE POINT: The location monument of each claim is tied to the Northwest corner of Section 9, Township 21S, Range 15E, G&SRM, Santa Cruz County, Arizona, its distance as shown on the attached Certificate of Location. Bearings and distance are grid north.

Any overlap onto pre-existing claims, or Private Land, is acknowledged as non-locatable, and any overlapping portion is acknowledged as invalid.

**Legend**

- End Centers
- ▲ Location Monuments
- Corners
- Claim Boundary
- Section
- Township

1 in = 1,000 feet



Claims Filed By-  
 Kennecott Exploration Company  
 4700 Daybreak Parkway  
 South Jordan, UT 84009

When recorded return to:  
Kennecott Exploration Company – Land Dept.  
4700 Daybreak Parkway  
South Jordan, UT 84009

ARIZONA NOTICE OF LOCATION  
(LODE CLAIM)

NOTICE IS HEREBY GIVEN THAT KENNECOTT EXPLORATION COMPANY, whose mailing address is 4700 Daybreak Parkway, South Jordan, Utah 84009 by its undersigned representative, makes this location of the CN044 Lode Mining Claim, in Santa Cruz County, Arizona.

The general course of the claim is from the North to South, and said claim is within the:

<u>Quarter</u>	<u>Section</u>	<u>Township</u>	<u>Range</u>
NW	7	22S	17E
SW	6	22S	17E
NE	12	22S	16E
SE	1	22S	16E

Santa Cruz County, Arizona, G&SRM.

This claim is 1500 feet in length and 600 feet in width. This Notice of Location is posted on the centerline of the claim. The claim runs from the location monument on which this notice is posted 1480 feet in a northerly direction to the North endline, and 20 feet in a southerly direction to the South endline. The claim boundaries are marked by six monuments, one at each corner and one at the center of each endline. The location monument on which this notice is posted is situated within Section 7, Township 22S, Range 17E, Santa Cruz County, Arizona, G&SRM, and is approximately 50898 feet East and 31777 feet South from the NW corner of Section 9, T21S, R15E, Santa Cruz County, Arizona, G&SRM. Any overlaps onto pre-existing claims, private or State Land are acknowledged as pre-existing rights and that portion of said overlap is acknowledged as invalid.

The undersigned claims the ground as depicted on the map that is attached to a copy of this Notice of Location filed in the office of the Recorder, Santa Cruz County, Arizona.

The claim has been monumented in accordance with State and Federal law. Corner, end centers and location monuments are posts, 1-1/2" x 1-1/2" x 5' projecting at least 4' above the ground.

Located, dated and posted on the ground this 6th day of November, 2017.

KENNECOTT EXPLORATION COMPANY

*ER*

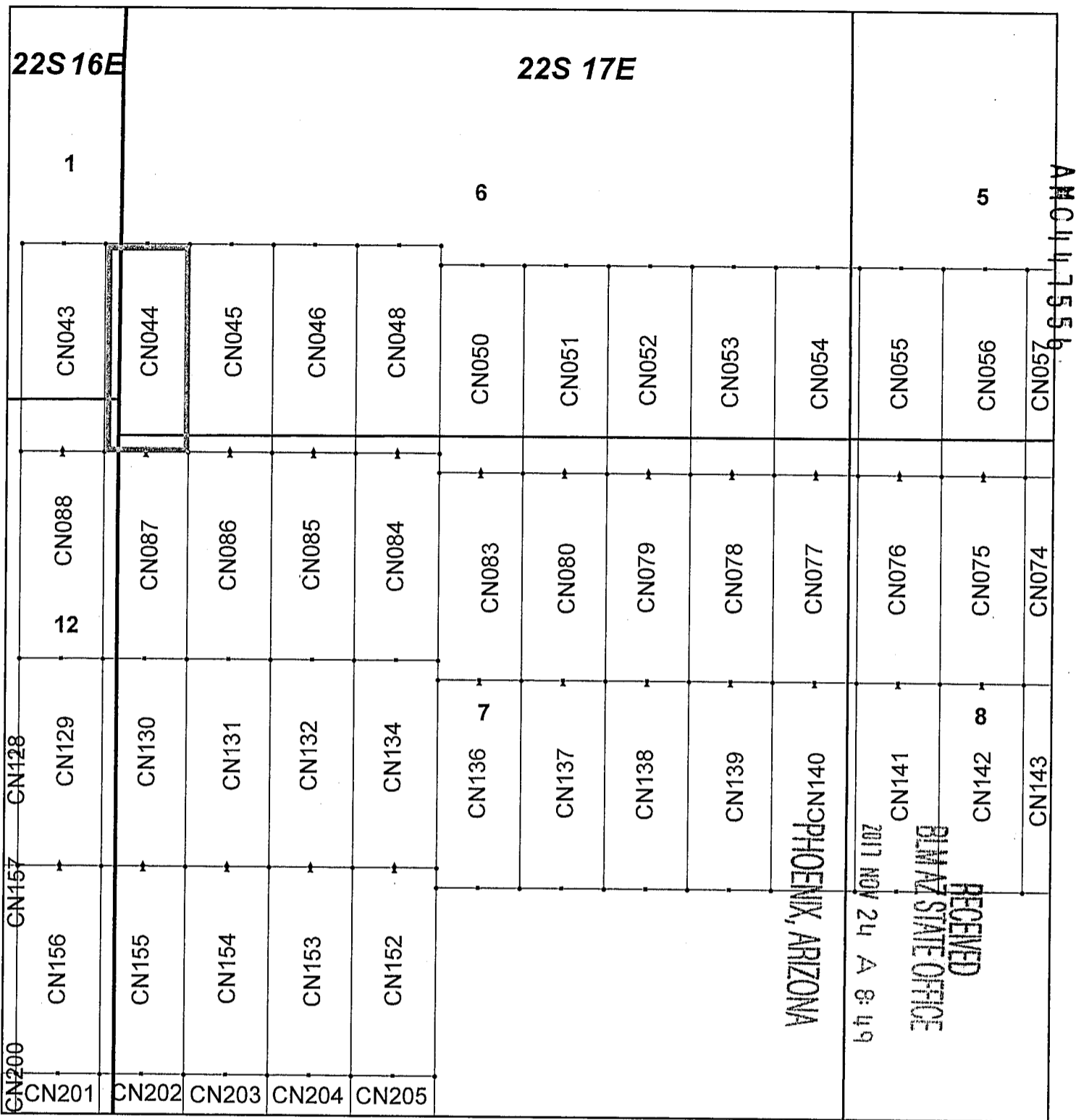
By: Erik Best, Operating Officer

PHOENIX, ARIZONA

2017 NOV 24 A 8:49

RECEIVED  
BLM AZ STATE OFFICE

AMC441556



### Canelo Claim Block, Arizona Map 3

Canelo - CN Lode Mining Claims T22S, R16 and 17E G&SRM  
Santa Cruz County, Arizona  
Located September 12 - November 14, 2017

Monuments are 1-1/2" by 1-1/2" by 5' Wood Posts projecting at least four feet above the ground. Location Monuments are set 20' inside the Endline along the center of each claim, and are 1500' long X 600' wide unless otherwise depicted and as detailed in the attached Certificate of Location.


TIE POINT: The location monument of each claim is tied to the Northwest corner of Section 9, Township 21S, Range 15E, G&SRM, Santa Cruz County, Arizona, its distance as shown on the attached Certificate of Location. Bearings and distance are grid north.

Any overlap onto pre-existing claims, or Private Land, is acknowledged as non-locatable, and any overlapping portion is acknowledged as invalid.

**Legend**

- End Centers
- ▲ Location Monuments
- Corners
- Claim Boundary
- Section
- Township

1 in = 1,000 feet



Claims Filed By-  
Kennecott Exploration Company  
4700 Daybreak Parkway  
South Jordan, UT 84009

When recorded return to:  
Kennecott Exploration Company – Land Dept.  
4700 Daybreak Parkway  
South Jordan, UT 84009

ARIZONA NOTICE OF LOCATION  
(LODE CLAIM)

NOTICE IS HEREBY GIVEN THAT KENNECOTT EXPLORATION COMPANY, whose mailing address is 4700 Daybreak Parkway, South Jordan, Utah 84009 by its undersigned representative, makes this location of the CN045 Lode Mining Claim, in Santa Cruz County, Arizona.

The general course of the claim is from the North to South, and said claim is within the:

<u>Quarter</u>	<u>Section</u>	<u>Township</u>	<u>Range</u>
NW	7	22S	17E
SW	6	22S	17E

Santa Cruz County, Arizona, G&SRM.


This claim is 1500 feet in length and 600 feet in width. This Notice of Location is posted on the centerline of the claim. The claim runs from the location monument on which this notice is posted 1480 feet in a northerly direction to the North endline, and 20 feet in a southerly direction to the South endline. The claim boundaries are marked by six monuments, one at each corner and one at the center of each endline. The location monument on which this notice is posted is situated within Section 7, Township 22S, Range 17E, Santa Cruz County, Arizona, G&SRM, and is approximately 51498 feet East and 31777 feet South from the NW corner of Section 9, T21S, R15E, Santa Cruz County, Arizona, G&SRM. Any overlaps onto pre-existing claims, private or State Land are acknowledged as pre-existing rights and that portion of said overlap is acknowledged as invalid.

The undersigned claims the ground as depicted on the map that is attached to a copy of this Notice of Location filed in the office of the Recorder, Santa Cruz County, Arizona.

The claim has been monumented in accordance with State and Federal law. Corner, end centers and location monuments are posts, 1-1/2" x 1-1/2" x 5' projecting at least 4' above the ground.

Located, dated and posted on the ground this 6th day of November, 2017.

KENNECOTT EXPLORATION COMPANY



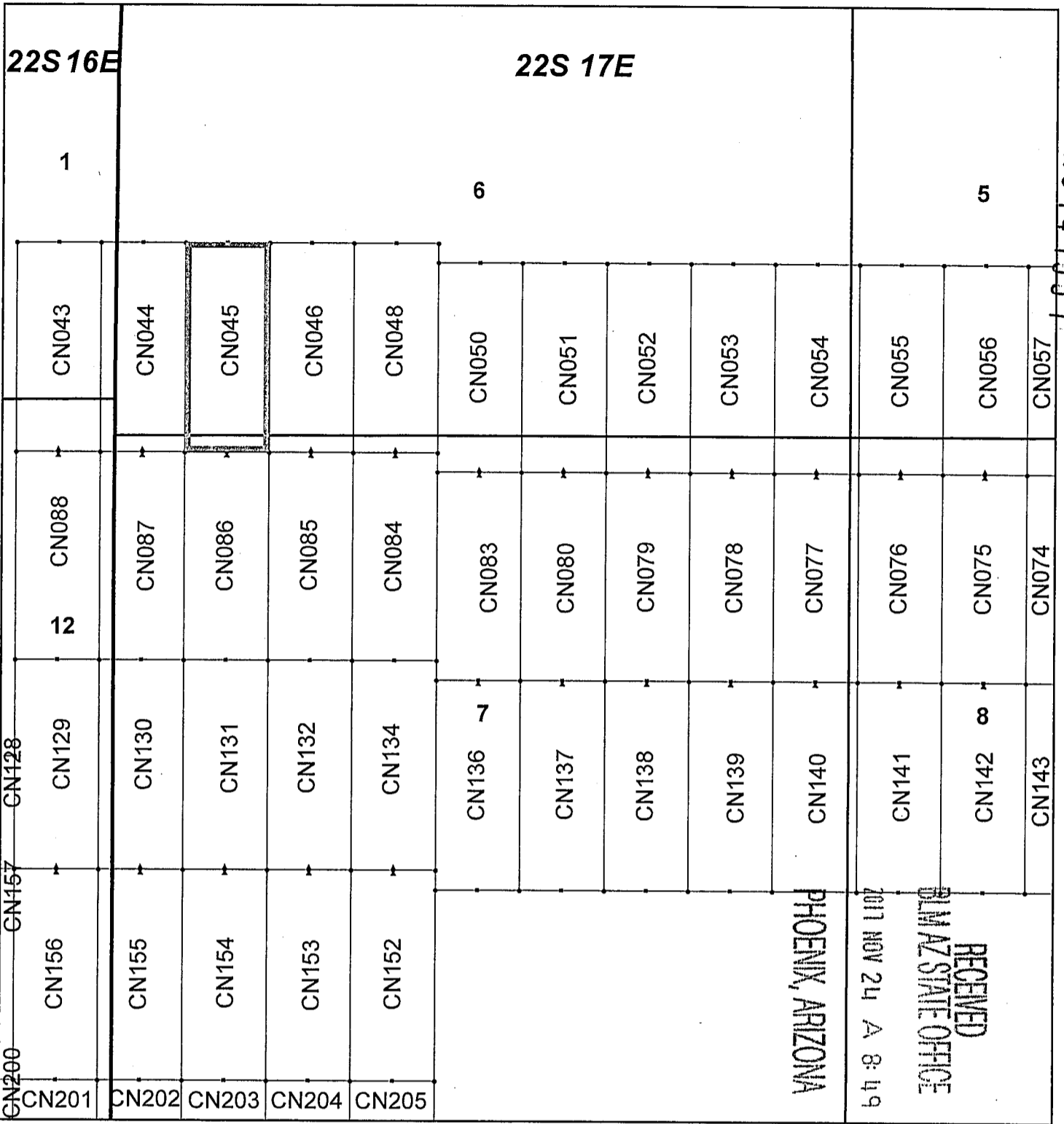
By: Erik Best, Operating Officer

PHOENIX, ARIZONA

2017 NOV 24 A 8:49

RECEIVED  
BIMAZ STATE OFFICE

AMC447557



AM0447557

**Canelo Claim Block, Arizona Map 3**

Canelo - CN Lode Mining Claims T22S, R16 and 17E G&SRM Santa Cruz County, Arizona  
 Located September 12 - November 14, 2017

Monuments are 1-1/2" by 1-1/2" by 5' Wood Posts projecting at least four feet above the ground. Location Monuments are set 20' inside the Endline along the center of each claim, and are 1500' long X 600' wide unless otherwise depicted and as detailed in the attached Certificate of Location.

TIE POINT: The location monument of each claim is tied to the Northwest corner of Section 9, Township 21S, Range 15E, G&SRM, Santa Cruz County, Arizona, its distance as shown on the attached Certificate of Location. Bearings and distance are grid north.


Any overlap onto pre-existing claims, or Private Land, is acknowledged as non-locatable, and any overlapping portion is acknowledged as invalid.

N

**Legend**

- End Centers
- ▲ Location Monuments
- Corners
- Claim Boundary
- Section
- Township

1 in = 1,000 feet



Claims Filed By-  
 Kennecott Exploration Company  
 4700 Daybreak Parkway  
 South Jordan, UT 84009

When recorded return to:  
Kennecott Exploration Company – Land Dept.  
4700 Daybreak Parkway  
South Jordan, UT 84009

ARIZONA NOTICE OF LOCATION  
(LODE CLAIM)

NOTICE IS HEREBY GIVEN THAT KENNECOTT EXPLORATION COMPANY, whose mailing address is 4700 Daybreak Parkway, South Jordan, Utah 84009 by its undersigned representative, makes this location of the CN046 Lode Mining Claim, in Santa Cruz County, Arizona.

The general course of the claim is from the North to South, and said claim is within the:

<u>Quarter</u>	<u>Section</u>	<u>Township</u>	<u>Range</u>
NW	7	22S	17E
SW	6	22S	17E

Santa Cruz County, Arizona, G&SRM.

This claim is 1500 feet in length and 600 feet in width. This Notice of Location is posted on the centerline of the claim. The claim runs from the location monument on which this notice is posted 1480 feet in a northerly direction to the North endline, and 20 feet in a southerly direction to the South endline. The claim boundaries are marked by six monuments, one at each corner and one at the center of each endline. The location monument on which this notice is posted is situated within Section 7, Township 22S, Range 17E, Santa Cruz County, Arizona, G&SRM, and is approximately 52098 feet East and 31777 feet South from the NW corner of Section 9, T21S, R15E, Santa Cruz County, Arizona, G&SRM. Any overlaps onto pre-existing claims, private or State Land are acknowledged as pre-existing rights and that portion of said overlap is acknowledged as invalid.

The undersigned claims the ground as depicted on the map that is attached to a copy of this Notice of Location filed in the office of the Recorder, Santa Cruz County, Arizona.

The claim has been monumented in accordance with State and Federal law. Corner, end centers and location monuments are posts, 1-1/2" x 1-1/2" x 5' projecting at least 4' above the ground.

Located, dated and posted on the ground this 6th day of November, 2017.

KENNECOTT EXPLORATION COMPANY

*ER*

By: Erik Best, Operating Officer

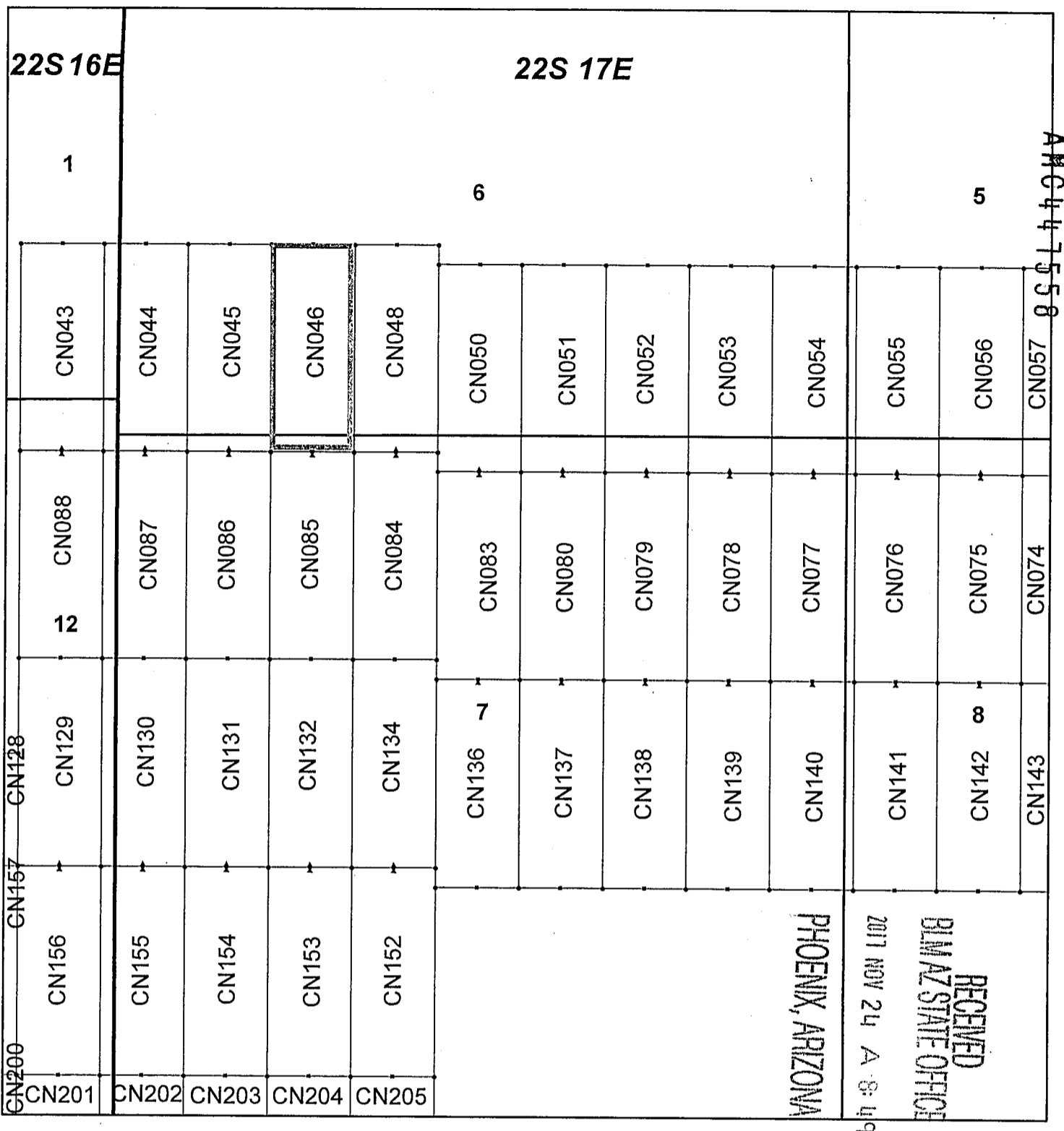
PHOENIX, ARIZONA

2017 NOV 24 A 8:49

RECEIVED  
BLM AZ STATE OFFICE

AMC447558





### Canelo Claim Block, Arizona Map 3

Canelo - CN Lode Mining Claims T22S, R16 and 17E G&SRM  
 Santa Cruz County, Arizona  
 Located September 12 - November 14, 2017

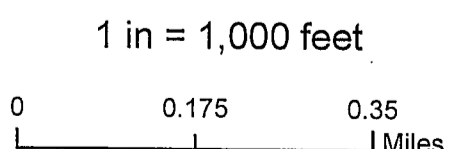
Monuments are 1-1/2" by 1-1/2" by 5' Wood Posts projecting at least four feet above the ground. Location Monuments are set 20' inside the Endline along the center of each claim, and are 1500' long X 600' wide unless otherwise depicted and as detailed in the attached Certificate of Location.

TIE POINT: The location monument of each claim is tied to the Northwest corner of Section 9, Township 21S, Range 15E, G&SRM, Santa Cruz County, Arizona, its distance as shown on the attached Certificate of Location. Bearings and distance are grid north.

Any overlap onto pre-existing claims, or Private Land, is acknowledged as non-locatable, and any overlapping portion is acknowledged as invalid.

**Legend**

- End Centers
- ▲ Location Monuments
- Corners
- Claim Boundary
- Section
- Township



Claims Filed By-  
 Kennecott Exploration Company  
 4700 Daybreak Parkway  
 South Jordan, UT 84009

When recorded return to:  
Kennecott Exploration Company – Land Dept.  
4700 Daybreak Parkway  
South Jordan, UT 84009

ARIZONA NOTICE OF LOCATION  
(LODE CLAIM)

NOTICE IS HEREBY GIVEN THAT KENNECOTT EXPLORATION COMPANY, whose mailing address is 4700 Daybreak Parkway, South Jordan, Utah 84009 by its undersigned representative, makes this location of the CN048 Lode Mining Claim, in Santa Cruz County, Arizona.

The general course of the claim is from the North to South, and said claim is within the:

<u>Quarter</u>	<u>Section</u>	<u>Township</u>	<u>Range</u>
NW	7	22S	17E
SW	6	22S	17E

Santa Cruz County, Arizona, G&SRM.

This claim is 1500 feet in length and 600 feet in width. This Notice of Location is posted on the centerline of the claim. The claim runs from the location monument on which this notice is posted 1480 feet in a northerly direction to the North endline, and 20 feet in a southerly direction to the South endline. The claim boundaries are marked by six monuments, one at each corner and one at the center of each endline. The location monument on which this notice is posted is situated within Section 7, Township 22S, Range 17E, Santa Cruz County, Arizona, G&SRM, and is approximately 52698 feet East and 31777 feet South from the NW corner of Section 9, T21S, R15E, Santa Cruz County, Arizona, G&SRM. Any overlaps onto pre-existing claims, private or State Land are acknowledged as pre-existing rights and that portion of said overlap is acknowledged as invalid.

The undersigned claims the ground as depicted on the map that is attached to a copy of this Notice of Location filed in the office of the Recorder, Santa Cruz County, Arizona.

The claim has been monumented in accordance with State and Federal law. Corner, end centers and location monuments are posts, 1-1/2" x 1-1/2" x 5' projecting at least 4' above the ground.

Located, dated and posted on the ground this 6th day of November, 2017.

KENNECOTT EXPLORATION COMPANY

*ER*

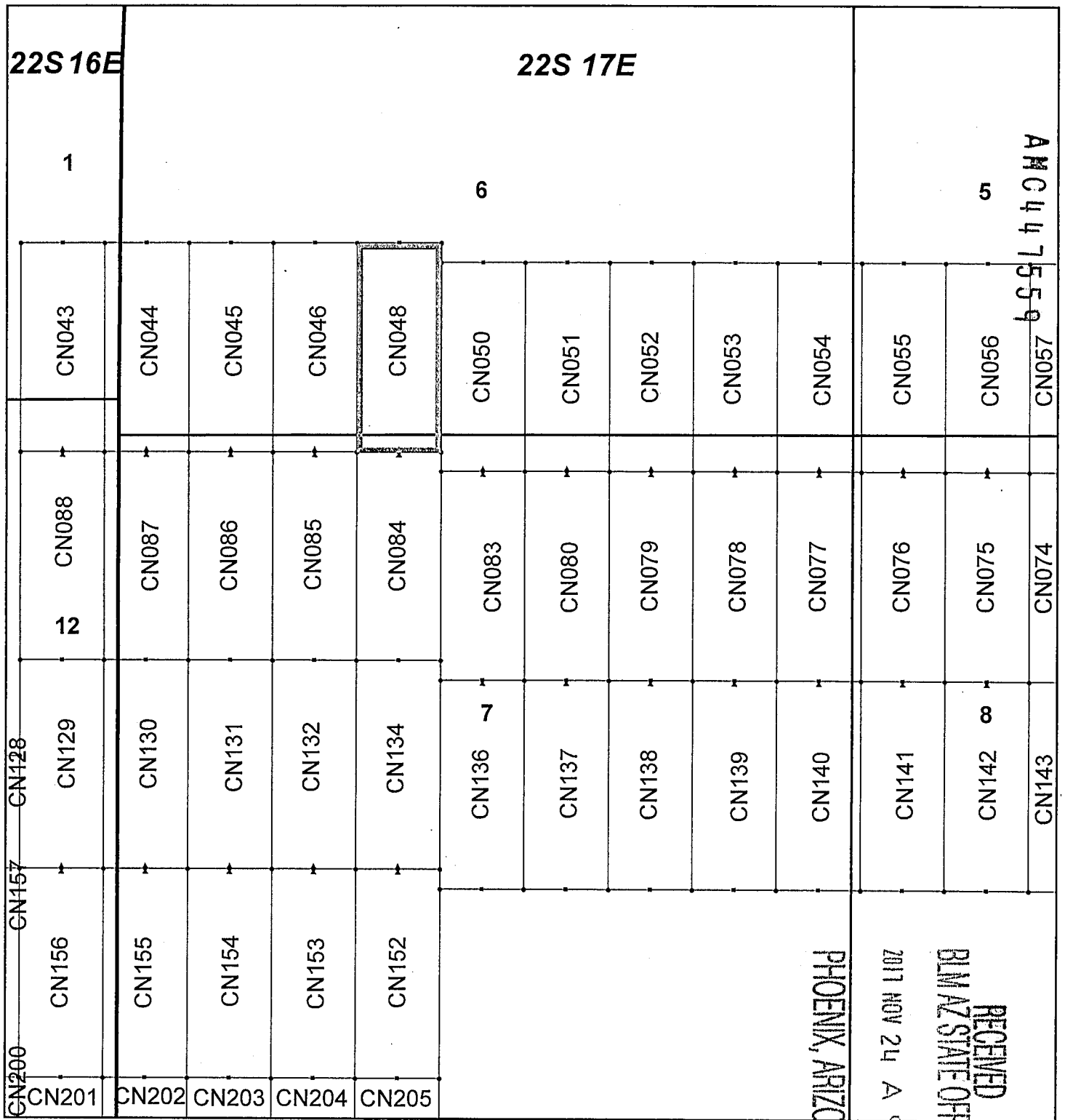
By: Erik Best, Operating Officer

PHOENIX, ARIZONA

2017 NOV 24 A 9:00

RECEIVED  
BLM AZ STATE OFFICE

AMC447559



### Canelo Claim Block, Arizona Map 3

Canelo - CN Lode Mining Claims T22S, R16 and 17E G&SRM Santa Cruz County, Arizona  
 Located September 12 - November 14, 2017

Monuments are 1-1/2" by 1-1/2" by 5' Wood Posts projecting at least four feet above the ground. Location Monuments are set 20' inside the Endline along the center of each claim, and are 1500' long X 600' wide unless otherwise depicted and as detailed in the attached Certificate of Location.

TIE POINT: The location monument of each claim is tied to the Northwest corner of Section 9, Township 21S, Range 15E, G&SRM, Santa Cruz County, Arizona, its distance as shown on the attached Certificate of Location. Bearings and distance are grid north.


Any overlap onto pre-existing claims, or Private Land, is acknowledged as non-locatable, and any overlapping portion is acknowledged as invalid.



**Legend**

- End Centers
- ▲ Location Monuments
- Corners
- Claim Boundary
- Section
- Township

1 in = 1,000 feet



Claims Filed By-  
 Kennecott Exploration Company  
 4700 Daybreak Parkway  
 South Jordan, UT 84009

When recorded return to:  
Kennecott Exploration Company – Land Dept.  
4700 Daybreak Parkway  
South Jordan, UT 84009

ARIZONA NOTICE OF LOCATION  
(LODE CLAIM)

NOTICE IS HEREBY GIVEN THAT KENNECOTT EXPLORATION COMPANY, whose mailing address is 4700 Daybreak Parkway, South Jordan, Utah 84009 by its undersigned representative, makes this location of the CN050 Lode Mining Claim, in Santa Cruz County, Arizona.

The general course of the claim is from the North to South, and said claim is within the:

<u>Quarter</u>	<u>Section</u>	<u>Township</u>	<u>Range</u>
NW	7	22S	17E
SW	6	22S	17E
SE	6	22S	17E
NE	7	22S	17E

Santa Cruz County, Arizona, G&SRM.

This claim is 1500 feet in length and 600 feet in width. This Notice of Location is posted on the centerline of the claim. The claim runs from the location monument on which this notice is posted 1480 feet in a northerly direction to the North endline, and 20 feet in a southerly direction to the South endline. The claim boundaries are marked by six monuments, one at each corner and one at the center of each endline. The location monument on which this notice is posted is situated within Section 7, Township 22S, Range 17E, Santa Cruz County, Arizona, G&SRM, and is approximately 53298 feet East and 31917 feet South from the NW corner of Section 9, T21S, R15E, Santa Cruz County, Arizona, G&SRM. Any overlaps onto pre-existing claims, private or State Land are acknowledged as pre-existing rights and that portion of said overlap is acknowledged as invalid.

The undersigned claims the ground as depicted on the map that is attached to a copy of this Notice of Location filed in the office of the Recorder, Santa Cruz County, Arizona.

The claim has been monumented in accordance with State and Federal law. Corner, end centers and location monuments are posts, 1-1/2" x 1-1/2" x 5' projecting at least 4' above the ground.

Located, dated and posted on the ground this 6th day of November, 2017.

KENNECOTT EXPLORATION COMPANY

*ER*


By: Erik Best, Operating Officer

PHOENIX, ARIZONA

2017 NOV 24 A 9:00

RECEIVED  
BIMAZ STATE OFFICE

AMC447560



### Canelo Claim Block, Arizona Map 3

Canelo - CN Lode Mining Claims T22S, R16 and 17E G&SRM  
 Santa Cruz County, Arizona  
 Located September 12 - November 14, 2017

Monuments are 1-1/2" by 1-1/2" by 5' Wood Posts projecting at least four feet above the ground. Location Monuments are set 20' inside the Endline along the center of each claim, and are 1500' long X 600' wide unless otherwise depicted and as detailed in the attached Certificate of Location.

TIE POINT: The location monument of each claim is tied to the Northwest corner of Section 9, Township 21S, Range 15E, G&SRM, Santa Cruz County, Arizona, its distance as shown on the attached Certificate of Location. Bearings and distance are grid north.

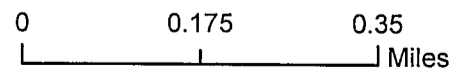
Any overlap onto pre-existing claims, or Private Land, is acknowledged as non-locatable, and any overlapping portion is acknowledged as invalid.



**Legend**

- End Centers
- ▲ Location Monuments
- Corners
- Claim Boundary
- Section
- Township

1 in = 1,000 feet



Claims Filed By-  
 Kennecott Exploration Company  
 4700 Daybreak Parkway  
 South Jordan, UT 84009

When recorded return to:  
Kennecott Exploration Company – Land Dept.  
4700 Daybreak Parkway  
South Jordan, UT 84009

ARIZONA NOTICE OF LOCATION  
(LODE CLAIM)

NOTICE IS HEREBY GIVEN THAT KENNECOTT EXPLORATION COMPANY, whose mailing address is 4700 Daybreak Parkway, South Jordan, Utah 84009 by its undersigned representative, makes this location of the CN051 Lode Mining Claim, in Santa Cruz County, Arizona.

The general course of the claim is from the North to South, and said claim is within the:

<u>Quarter</u>	<u>Section</u>	<u>Township</u>	<u>Range</u>
SE	6	22S	17E
NE	7	22S	17E

Santa Cruz County, Arizona, G&SRM.

This claim is 1500 feet in length and 600 feet in width. This Notice of Location is posted on the centerline of the claim. The claim runs from the location monument on which this notice is posted 1480 feet in a northerly direction to the North endline, and 20 feet in a southerly direction to the South endline. The claim boundaries are marked by six monuments, one at each corner and one at the center of each endline. The location monument on which this notice is posted is situated within Section 7, Township 22S, Range 17E, Santa Cruz County, Arizona, G&SRM, and is approximately 53898 feet East and 31917 feet South from the NW corner of Section 9, T21S, R15E, Santa Cruz County, Arizona, G&SRM. Any overlaps onto pre-existing claims, private or State Land are acknowledged as pre-existing rights and that portion of said overlap is acknowledged as invalid.

The undersigned claims the ground as depicted on the map that is attached to a copy of this Notice of Location filed in the office of the Recorder, Santa Cruz County, Arizona.

The claim has been monumented in accordance with State and Federal law. Corner, end centers and location monuments are posts, 1-1/2" x 1-1/2" x 5' projecting at least 4' above the ground.

Located, dated and posted on the ground this 6th day of November, 2017.

KENNECOTT EXPLORATION COMPANY

*ER*

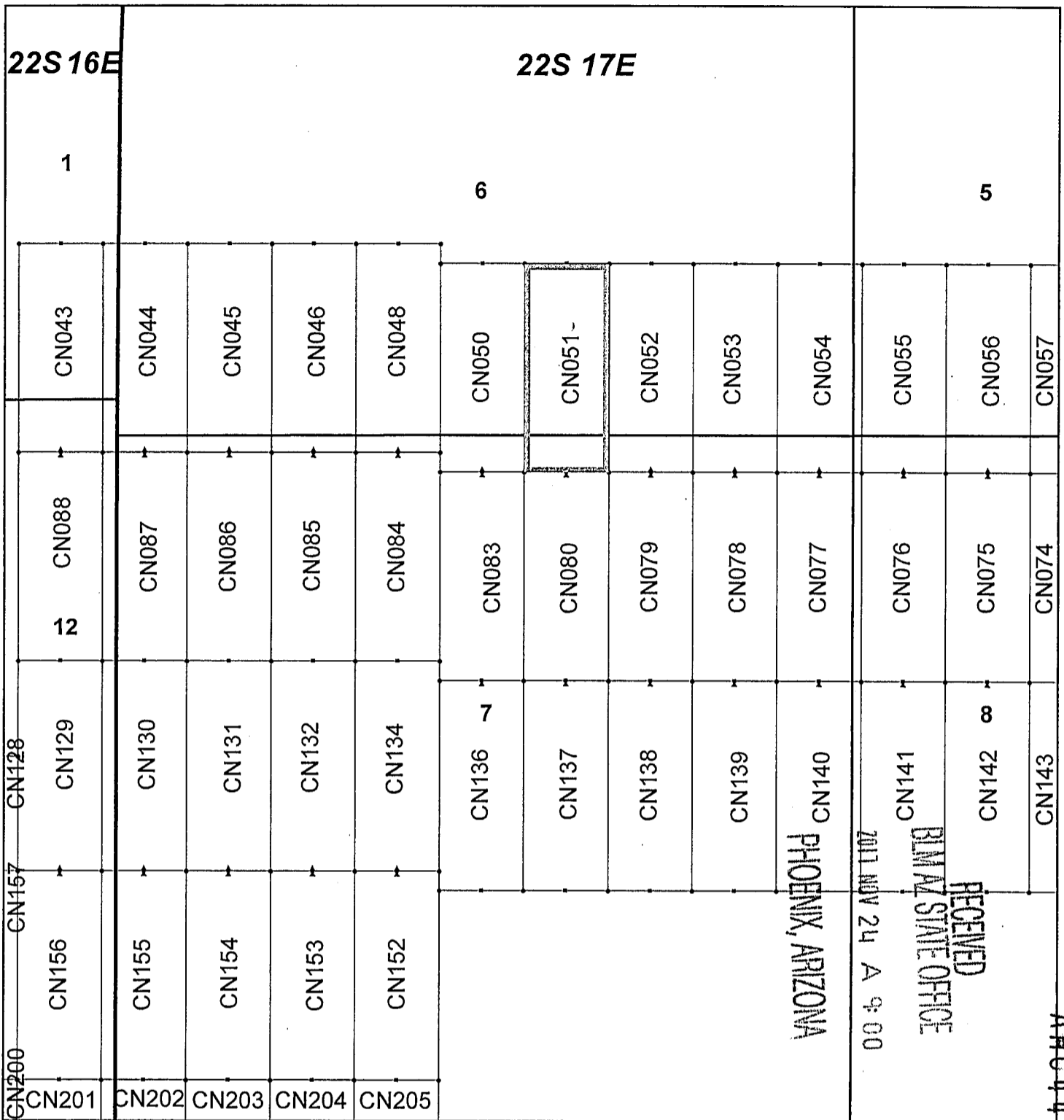
By: Erik Best, Operating Officer

PHOENIX, ARIZONA

2017 NOV 24 A 9:00

RECEIVED  
BIMAZ STATE OFFICE

AHC447561



### Canelo Claim Block, Arizona Map 3

Canelo - CN Lode Mining Claims T22S, R16 and 17E G&SRM  
 Santa Cruz County, Arizona  
 Located September 12 - November 14, 2017

Monuments are 1-1/2" by 1-1/2" by 5' Wood Posts projecting at least four feet above the ground. Location Monuments are set 20' inside the Endline along the center of each claim, and are 1500' long X 600' wide unless otherwise depicted and as detailed in the attached Certificate of Location.

TIE POINT: The location monument of each claim is tied to the Northwest corner of Section 9, Township 21S, Range 15E, G&SRM, Santa Cruz County, Arizona, its distance as shown on the attached Certificate of Location. Bearings and distance are grid north.

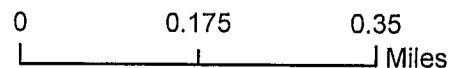
Any overlap onto pre-existing claims, or Private Land, is acknowledged as non-locatable, and any overlapping portion is acknowledged as invalid.



**Legend**

- End Centers
- ▲ Location Monuments
- Corners
- Claim Boundary
- Section
- Township

1 in = 1,000 feet



Claims Filed By-  
 Kennecott Exploration Company  
 4700 Daybreak Parkway  
 South Jordan, UT 84009

21S

When recorded return to:  
Kennecott Exploration Company – Land Dept.  
4700 Daybreak Parkway  
South Jordan, UT 84009

ARIZONA NOTICE OF LOCATION  
(LODE CLAIM)

NOTICE IS HEREBY GIVEN THAT KENNECOTT EXPLORATION COMPANY, whose mailing address is 4700 Daybreak Parkway, South Jordan, Utah 84009 by its undersigned representative, makes this location of the CN052 Lode Mining Claim, in Santa Cruz County, Arizona.

The general course of the claim is from the North to South, and said claim is within the:

<u>Quarter</u>	<u>Section</u>	<u>Township</u>	<u>Range</u>
SE	6	22S	17E
NE	7	22S	17E

Santa Cruz County, Arizona, G&SRM.

This claim is 1500 feet in length and 600 feet in width. This Notice of Location is posted on the centerline of the claim. The claim runs from the location monument on which this notice is posted 1480 feet in a northerly direction to the North endline, and 20 feet in a southerly direction to the South endline. The claim boundaries are marked by six monuments, one at each corner and one at the center of each endline. The location monument on which this notice is posted is situated within Section 7, Township 22S, Range 17E, Santa Cruz County, Arizona, G&SRM, and is approximately 54498 feet East and 31917 feet South from the NW corner of Section 9, T21S, R15E, Santa Cruz County, Arizona, G&SRM. Any overlaps onto pre-existing claims, private or State Land are acknowledged as pre-existing rights and that portion of said overlap is acknowledged as invalid.

The undersigned claims the ground as depicted on the map that is attached to a copy of this Notice of Location filed in the office of the Recorder, Santa Cruz County, Arizona.

The claim has been monumented in accordance with State and Federal law. Corner, end centers and location monuments are posts, 1-1/2" x 1-1/2" x 5' projecting at least 4' above the ground.

Located, dated and posted on the ground this 6th day of November, 2017.

KENNECOTT EXPLORATION COMPANY

*ER*

By: Erik Best, Operating Officer

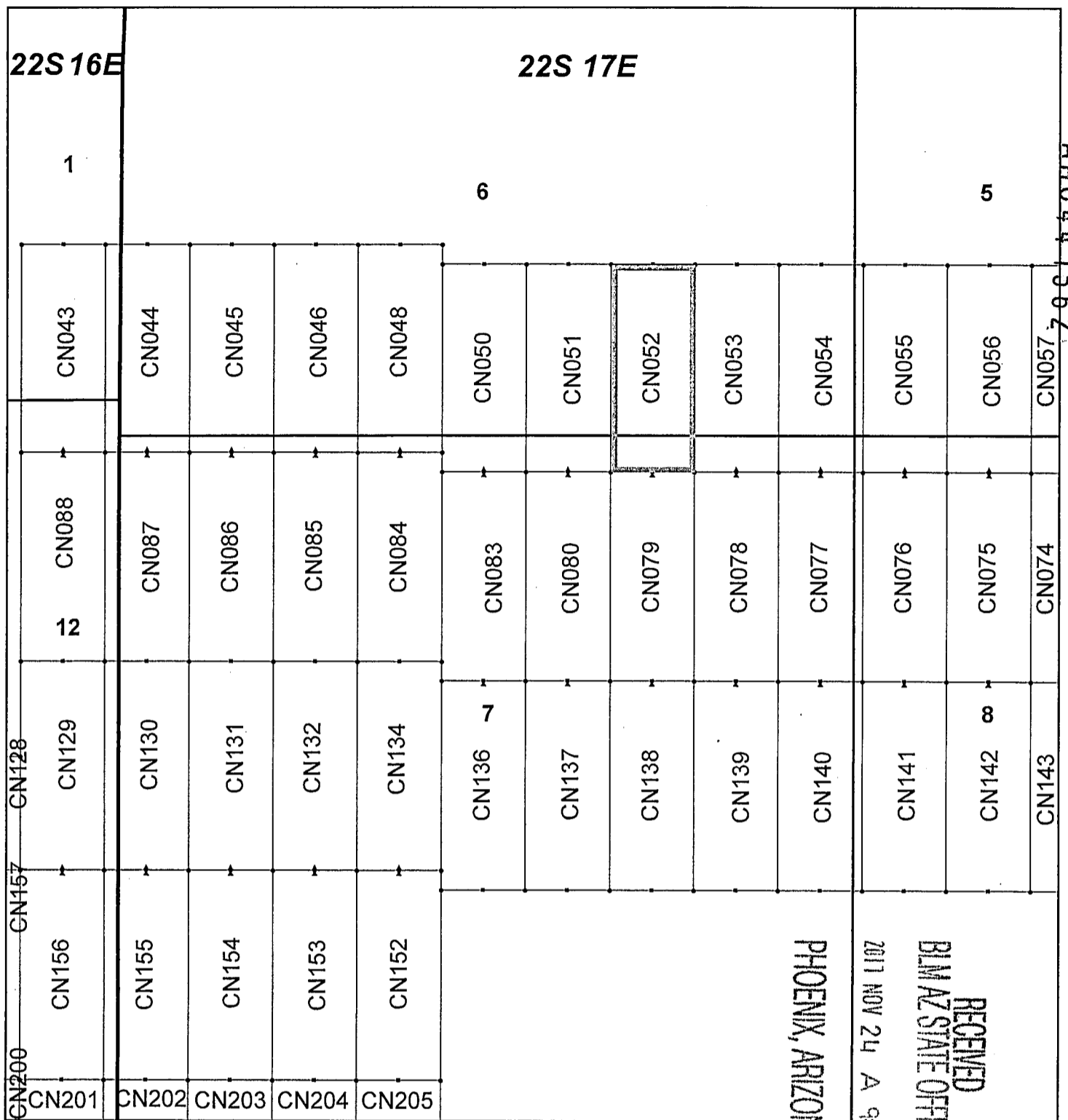
PHOENIX, ARIZONA

2017 NOV 24 A 9:00

RECEIVED  
BLM AZ STATE OFFICE

AMC 447562





AMC 447562

### Canelo Claim Block, Arizona Map 3

Canelo - CN Lode Mining Claims T22S, R16 and 17E G&SRM Santa Cruz County, Arizona  
 Located September 12 - November 14, 2017

Monuments are 1-1/2" by 1-1/2" by 5' Wood Posts projecting at least four feet above the ground. Location Monuments are set 20' inside the Endline along the center of each claim, and are 1500' long X 600' wide unless otherwise depicted and as detailed in the attached Certificate of Location.

TIE POINT: The location monument of each claim is tied to the Northwest corner of Section 9, Township 21S, Range 15E, G&SRM, Santa Cruz County, Arizona, its distance as shown on the attached Certificate of Location. Bearings and distance are grid north.


Any overlap onto pre-existing claims, or Private Land, is acknowledged as non-locatable, and any overlapping portion is acknowledged as invalid.



**Legend**

- End Centers
- ▲ Location Monuments
- Corners
- Claim Boundary
- Section
- Township

1 in = 1,000 feet



Claims Filed By-  
 Kennecott Exploration Company  
 4700 Daybreak Parkway  
 South Jordan, UT 84009

When recorded return to:  
Kennecott Exploration Company – Land Dept.  
4700 Daybreak Parkway  
South Jordan, UT 84009

ARIZONA NOTICE OF LOCATION  
(LODE CLAIM)

NOTICE IS HEREBY GIVEN THAT KENNECOTT EXPLORATION COMPANY, whose mailing address is 4700 Daybreak Parkway, South Jordan, Utah 84009 by its undersigned representative, makes this location of the CN053 Lode Mining Claim, in Santa Cruz County, Arizona.

The general course of the claim is from the North to South, and said claim is within the:

<u>Quarter</u>	<u>Section</u>	<u>Township</u>	<u>Range</u>
SE	6	22S	17E
NE	7	22S	17E

Santa Cruz County, Arizona, G&SRM.

This claim is 1500 feet in length and 600 feet in width. This Notice of Location is posted on the centerline of the claim. The claim runs from the location monument on which this notice is posted 1480 feet in a northerly direction to the North endline, and 20 feet in a southerly direction to the South endline. The claim boundaries are marked by six monuments, one at each corner and one at the center of each endline. The location monument on which this notice is posted is situated within Section 7, Township 22S, Range 17E, Santa Cruz County, Arizona, G&SRM, and is approximately 55098 feet East and 31917 feet South from the NW corner of Section 9, T21S, R15E, Santa Cruz County, Arizona, G&SRM. Any overlaps onto pre-existing claims, private or State Land are acknowledged as pre-existing rights and that portion of said overlap is acknowledged as invalid.

The undersigned claims the ground as depicted on the map that is attached to a copy of this Notice of Location filed in the office of the Recorder, Santa Cruz County, Arizona.

The claim has been monumented in accordance with State and Federal law. Corner, end centers and location monuments are posts, 1-1/2" x 1-1/2" x 5' projecting at least 4' above the ground.

Located, dated and posted on the ground this 6th day of November, 2017.

KENNECOTT EXPLORATION COMPANY

*ER*

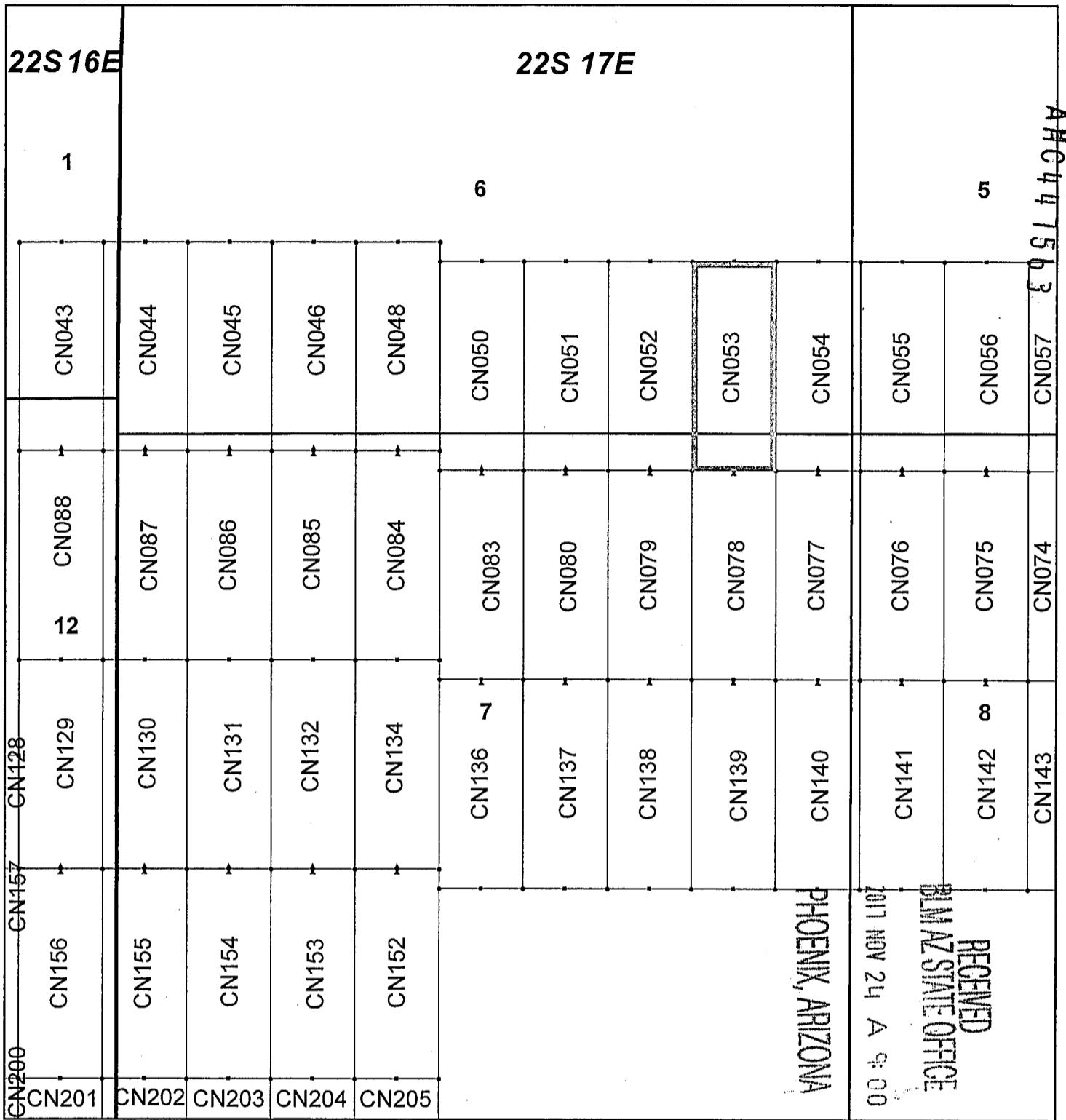
By: Erik Best, Operating Officer

PHOENIX, ARIZONA

2017 NOV 24 A 9:00

RECEIVED  
BLM AZ STATE OFFICE

AM0447563



### Canelo Claim Block, Arizona Map 3

Canelo - CN Lode Mining Claims T22S, R16 and 17E G&SRM Santa Cruz County, Arizona  
 Located September 12 - November 14, 2017

Monuments are 1-1/2" by 1-1/2" by 5' Wood Posts projecting at least four feet above the ground. Location Monuments are set 20' inside the Endline along the center of each claim, and are 1500' long X 600' wide unless otherwise depicted and as detailed in the attached Certificate of Location.

TIE POINT: The location monument of each claim is tied to the Northwest corner of Section 9, Township 21S, Range 15E, G&SRM, Santa Cruz County, Arizona, its distance as shown on the attached Certificate of Location. Bearings and distance are grid north.


Any overlap onto pre-existing claims, or Private Land, is acknowledged as non-locatable, and any overlapping portion is acknowledged as invalid.

N

**Legend**

- End Centers
- ▲ Location Monuments
- Corners
- Claim Boundary
- Section
- Township

1 in = 1,000 feet



Claims Filed By-  
 Kennecott Exploration Company  
 4700 Daybreak Parkway  
 South Jordan, UT 84009

When recorded return to:  
Kennecott Exploration Company – Land Dept.  
4700 Daybreak Parkway  
South Jordan, UT 84009

ARIZONA NOTICE OF LOCATION  
(LODE CLAIM)

NOTICE IS HEREBY GIVEN THAT KENNECOTT EXPLORATION COMPANY, whose mailing address is 4700 Daybreak Parkway, South Jordan, Utah 84009 by its undersigned representative, makes this location of the CN054 Lode Mining Claim, in Santa Cruz County, Arizona.

The general course of the claim is from the North to South, and said claim is within the:

<u>Quarter</u>	<u>Section</u>	<u>Township</u>	<u>Range</u>
SW	5	22S	17E
SE	6	22S	17E
NE	7	22S	17E
NW	8	22S	17E

Santa Cruz County, Arizona, G&SRM.

This claim is 1500 feet in length and 600 feet in width. This Notice of Location is posted on the centerline of the claim. The claim runs from the location monument on which this notice is posted 1480 feet in a northerly direction to the North endline, and 20 feet in a southerly direction to the South endline. The claim boundaries are marked by six monuments, one at each corner and one at the center of each endline. The location monument on which this notice is posted is situated within Section 7, Township 22S, Range 17E, Santa Cruz County, Arizona, G&SRM, and is approximately 55698 feet East and 31917 feet South from the NW corner of Section 9, T21S, R15E, Santa Cruz County, Arizona, G&SRM. Any overlaps onto pre-existing claims, private or State Land are acknowledged as pre-existing rights and that portion of said overlap is acknowledged as invalid.

The undersigned claims the ground as depicted on the map that is attached to a copy of this Notice of Location filed in the office of the Recorder, Santa Cruz County, Arizona.

The claim has been monumented in accordance with State and Federal law. Corner, end centers and location monuments are posts, 1-1/2" x 1-1/2" x 5' projecting at least 4' above the ground.

Located, dated and posted on the ground this 6th day of November, 2017.

KENNECOTT EXPLORATION COMPANY

*ER*


By: Erik Best, Operating Officer

PHOENIX, ARIZONA

2017 NOV 24 A 9:01

RECEIVED  
BLM AZ STATE OFFICE

AHC447564



### Canelo Claim Block, Arizona Map 3

Canelo - CN Lode Mining Claims T22S, R16 and 17E G&SRM Santa Cruz County, Arizona  
 Located September 12 - November 14, 2017

Monuments are 1-1/2" by 1-1/2" by 5' Wood Posts projecting at least four feet above the ground. Location Monuments are set 20' inside the Endline along the center of each claim, and are 1500' long X 600' wide unless otherwise depicted and as detailed in the attached Certificate of Location.

TIE POINT: The location monument of each claim is tied to the Northwest corner of Section 9, Township 21S, Range 15E, G&SRM, Santa Cruz County, Arizona, its distance as shown on the attached Certificate of Location. Bearings and distance are grid north.

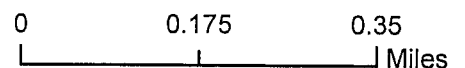
Any overlap onto pre-existing claims, or Private Land, is acknowledged as non-locatable, and any overlapping portion is acknowledged as invalid.



**Legend**

- End Centers
- ▲ Location Monuments
- Corners
- Claim Boundary
- Section
- Township

1 in = 1,000 feet



Claims Filed By-  
 Kennecott Exploration Company  
 4700 Daybreak Parkway  
 South Jordan, UT 84009

When recorded return to:  
Kennecott Exploration Company – Land Dept.  
4700 Daybreak Parkway  
South Jordan, UT 84009

ARIZONA NOTICE OF LOCATION  
(LODE CLAIM)

NOTICE IS HEREBY GIVEN THAT KENNECOTT EXPLORATION COMPANY, whose mailing address is 4700 Daybreak Parkway, South Jordan, Utah 84009 by its undersigned representative, makes this location of the CN055 Lode Mining Claim, in Santa Cruz County, Arizona.

The general course of the claim is from the North to South, and said claim is within the:

<u>Quarter</u>	<u>Section</u>	<u>Township</u>	<u>Range</u>
SW	5	22S	17E
NW	8	22S	17E

Santa Cruz County, Arizona, G&SRM.

This claim is 1500 feet in length and 600 feet in width. This Notice of Location is posted on the centerline of the claim. The claim runs from the location monument on which this notice is posted 1480 feet in a northerly direction to the North endline, and 20 feet in a southerly direction to the South endline. The claim boundaries are marked by six monuments, one at each corner and one at the center of each endline. The location monument on which this notice is posted is situated within Section 8, Township 22S, Range 17E, Santa Cruz County, Arizona, G&SRM, and is approximately 56298 feet East and 31917 feet South from the NW corner of Section 9, T21S, R15E, Santa Cruz County, Arizona, G&SRM. Any overlaps onto pre-existing claims, private or State Land are acknowledged as pre-existing rights and that portion of said overlap is acknowledged as invalid.

The undersigned claims the ground as depicted on the map that is attached to a copy of this Notice of Location filed in the office of the Recorder, Santa Cruz County, Arizona.

The claim has been monumented in accordance with State and Federal law. Corner, end centers and location monuments are posts, 1-1/2" x 1-1/2" x 5' projecting at least 4' above the ground.

Located, dated and posted on the ground this 6th day of November, 2017.

KENNECOTT EXPLORATION COMPANY

*ER*

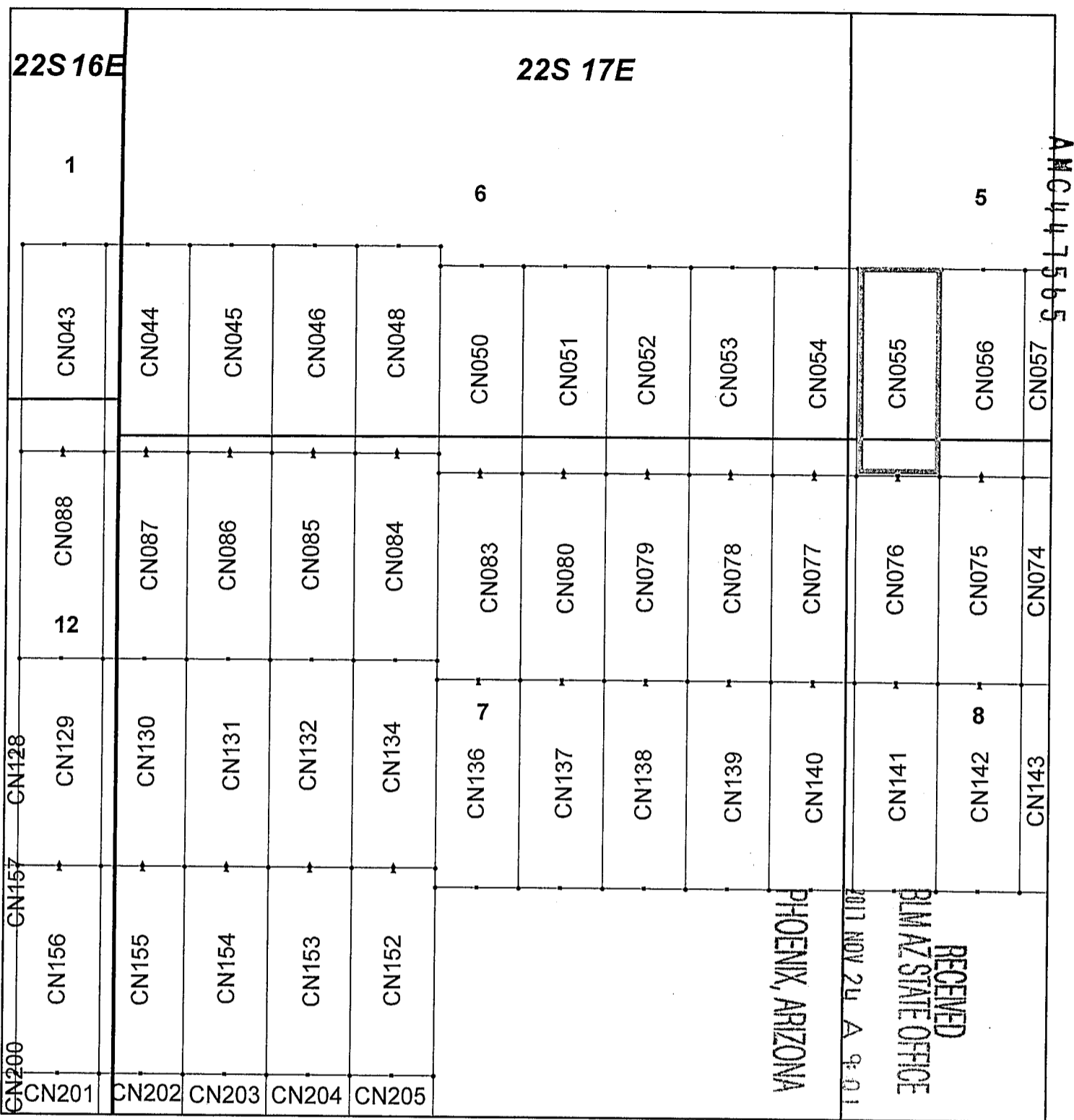
By: Erik Best, Operating Officer

PHOENIX, ARIZONA

2017 NOV 24 A 9:01

RECEIVED  
BLM/AZ STATE OFFICE

AMC447565



### Canelo Claim Block, Arizona Map 3

Canelo - CN Lode Mining Claims T22S, R16 and 17E G&SRM  
 Santa Cruz County, Arizona  
 Located September 12 - November 14, 2017

Monuments are 1-1/2" by 1-1/2" by 5' Wood Posts projecting at least four feet above the ground. Location Monuments are set 20' inside the Endline along the center of each claim, and are 1500' long X 600' wide unless otherwise depicted and as detailed in the attached Certificate of Location.


TIE POINT: The location monument of each claim is tied to the Northwest corner of Section 9, Township 21S, Range 15E, G&SRM, Santa Cruz County, Arizona, its distance as shown on the attached Certificate of Location. Bearings and distance are grid north.

Any overlap onto pre-existing claims, or Private Land, is acknowledged as non-locatable, and any overlapping portion is acknowledged as invalid.

Legend

- End Centers
- ▲ Location Monuments
- Corners
- Claim Boundary
- Section
- Township

1 in = 1,000 feet



Claims Filed By-  
 Kennecott Exploration Company  
 4700 Daybreak Parkway  
 South Jordan, UT 84009

When recorded return to:  
Kennecott Exploration Company – Land Dept.  
4700 Daybreak Parkway  
South Jordan, UT 84009

ARIZONA NOTICE OF LOCATION  
(LODE CLAIM)

NOTICE IS HEREBY GIVEN THAT KENNECOTT EXPLORATION COMPANY, whose mailing address is 4700 Daybreak Parkway, South Jordan, Utah 84009 by its undersigned representative, makes this location of the CN056 Lode Mining Claim, in Santa Cruz County, Arizona.

The general course of the claim is from the North to South, and said claim is within the:

<u>Quarter</u>	<u>Section</u>	<u>Township</u>	<u>Range</u>
SW	5	22S	17E
NW	8	22S	17E

Santa Cruz County, Arizona, G&SRM.


This claim is 1500 feet in length and 600 feet in width. This Notice of Location is posted on the centerline of the claim. The claim runs from the location monument on which this notice is posted 1480 feet in a northerly direction to the North endline, and 20 feet in a southerly direction to the South endline. The claim boundaries are marked by six monuments, one at each corner and one at the center of each endline. The location monument on which this notice is posted is situated within Section 8, Township 22S, Range 17E, Santa Cruz County, Arizona, G&SRM, and is approximately 56898 feet East and 31917 feet South from the NW corner of Section 9, T21S, R15E, Santa Cruz County, Arizona, G&SRM. Any overlaps onto pre-existing claims, private or State Land are acknowledged as pre-existing rights and that portion of said overlap is acknowledged as invalid.

The undersigned claims the ground as depicted on the map that is attached to a copy of this Notice of Location filed in the office of the Recorder, Santa Cruz County, Arizona.

The claim has been monumented in accordance with State and Federal law. Corner, end centers and location monuments are posts, 1-1/2" x 1-1/2" x 5' projecting at least 4' above the ground.

Located, dated and posted on the ground this 6th day of November, 2017.

KENNECOTT EXPLORATION COMPANY



By: Erik Best, Operating Officer

PHOENIX, ARIZONA

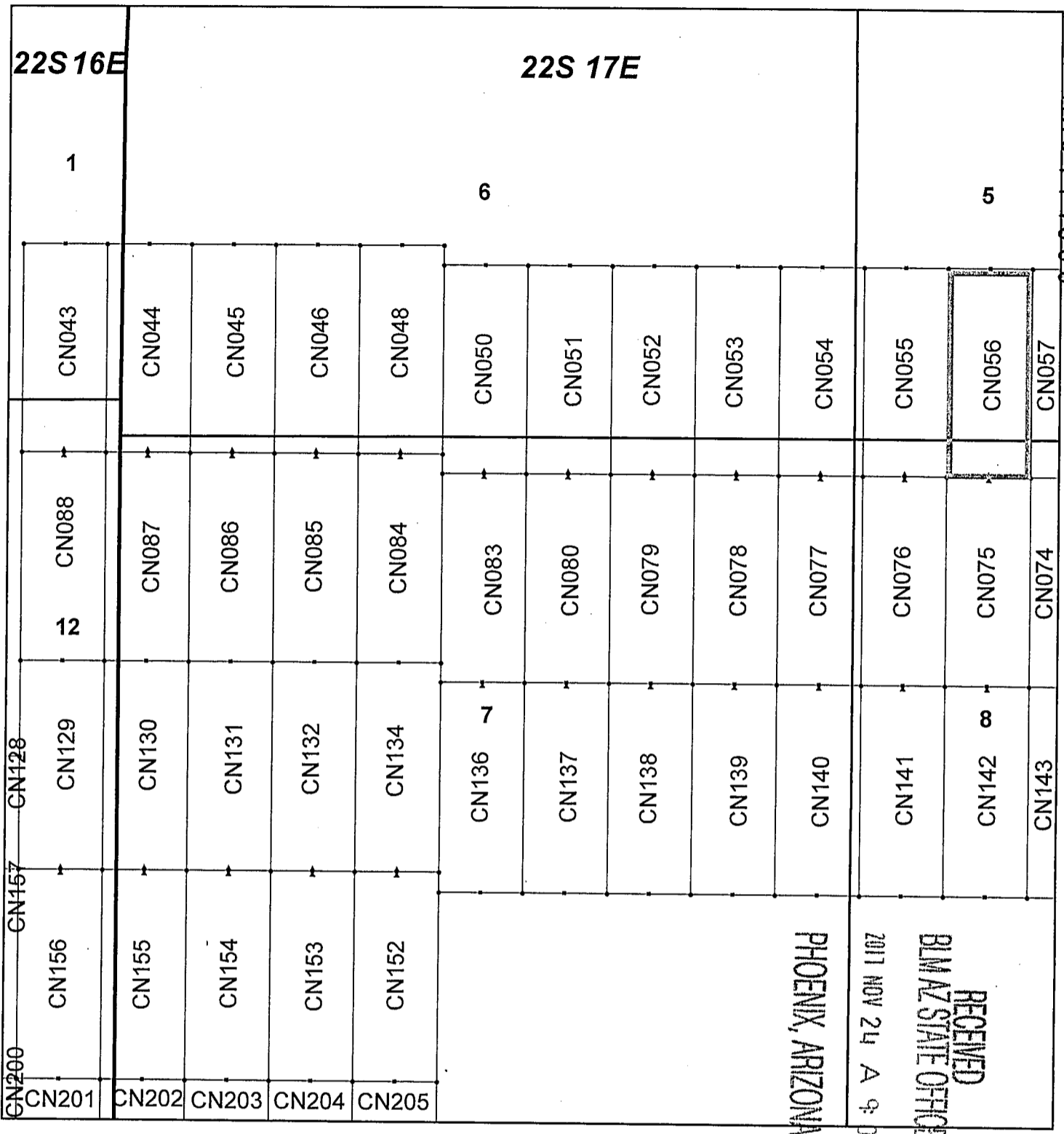
2017 NOV 24 A 9:01

BLM AZ STATE OFFICE

RECEIVED

AMC447566





### Canelo Claim Block, Arizona Map 3

Canelo - CN Lode Mining Claims T22S, R16 and 17E G&SRM Santa Cruz County, Arizona  
 Located September 12 - November 14, 2017

Monuments are 1-1/2" by 1-1/2" by 5' Wood Posts projecting at least four feet above the ground. Location Monuments are set 20' inside the Endline along the center of each claim, and are 1500' long X 600' wide unless otherwise depicted and as detailed in the attached Certificate of Location.

TIE POINT: The location monument of each claim is tied to the Northwest corner of Section 9, Township 21S, Range 15E, G&SRM, Santa Cruz County, Arizona, its distance as shown on the attached Certificate of Location. Bearings and distance are grid north.


Any overlap onto pre-existing claims, or Private Land, is acknowledged as non-locatable, and any overlapping portion is acknowledged as invalid.



**Legend**

- End Centers
- ▲ Location Monuments
- Corners
- Claim Boundary
- Section
- Township

1 in = 1,000 feet



Claims Filed By-  
 Kennecott Exploration Company  
 4700 Daybreak Parkway  
 South Jordan, UT 84009

When recorded return to:  
Kennecott Exploration Company – Land Dept.  
4700 Daybreak Parkway  
South Jordan, UT 84009

ARIZONA NOTICE OF LOCATION  
(LODE CLAIM)

NOTICE IS HEREBY GIVEN THAT KENNECOTT EXPLORATION COMPANY, whose mailing address is 4700 Daybreak Parkway, South Jordan, Utah 84009 by its undersigned representative, makes this location of the CN057 Lode Mining Claim, in Santa Cruz County, Arizona.

The general course of the claim is from the North to South, and said claim is within the:

<u>Quarter</u>	<u>Section</u>	<u>Township</u>	<u>Range</u>
SW	5	22S	17E
NW	8	22S	17E

Santa Cruz County, Arizona, G&SRM.

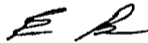
This claim is 1500 feet in length and 600 feet in width. This Notice of Location is posted on the centerline of the claim. The claim runs from the location monument on which this notice is posted 1480 feet in a northerly direction to the North endline, and 20 feet in a southerly direction to the South endline. The claim boundaries are marked by six monuments, one at each corner and one at the center of each endline. The location monument on which this notice is posted is situated within Section 8, Township 22S, Range 17E, Santa Cruz County, Arizona, G&SRM, and is approximately 57498 feet East and 31917 feet South from the NW corner of Section 9, T21S, R15E, Santa Cruz County, Arizona, G&SRM. Any overlaps onto pre-existing claims, private or State Land are acknowledged as pre-existing rights and that portion of said overlap is acknowledged as invalid.

The undersigned claims the ground as depicted on the map that is attached to a copy of this Notice of Location filed in the office of the Recorder, Santa Cruz County, Arizona.

The claim has been monumented in accordance with State and Federal law. Corner, end centers and location monuments are posts, 1-1/2" x 1-1/2" x 5' projecting at least 4' above the ground.

Located, dated and posted on the ground this 6th day of November, 2017.

KENNECOTT EXPLORATION COMPANY



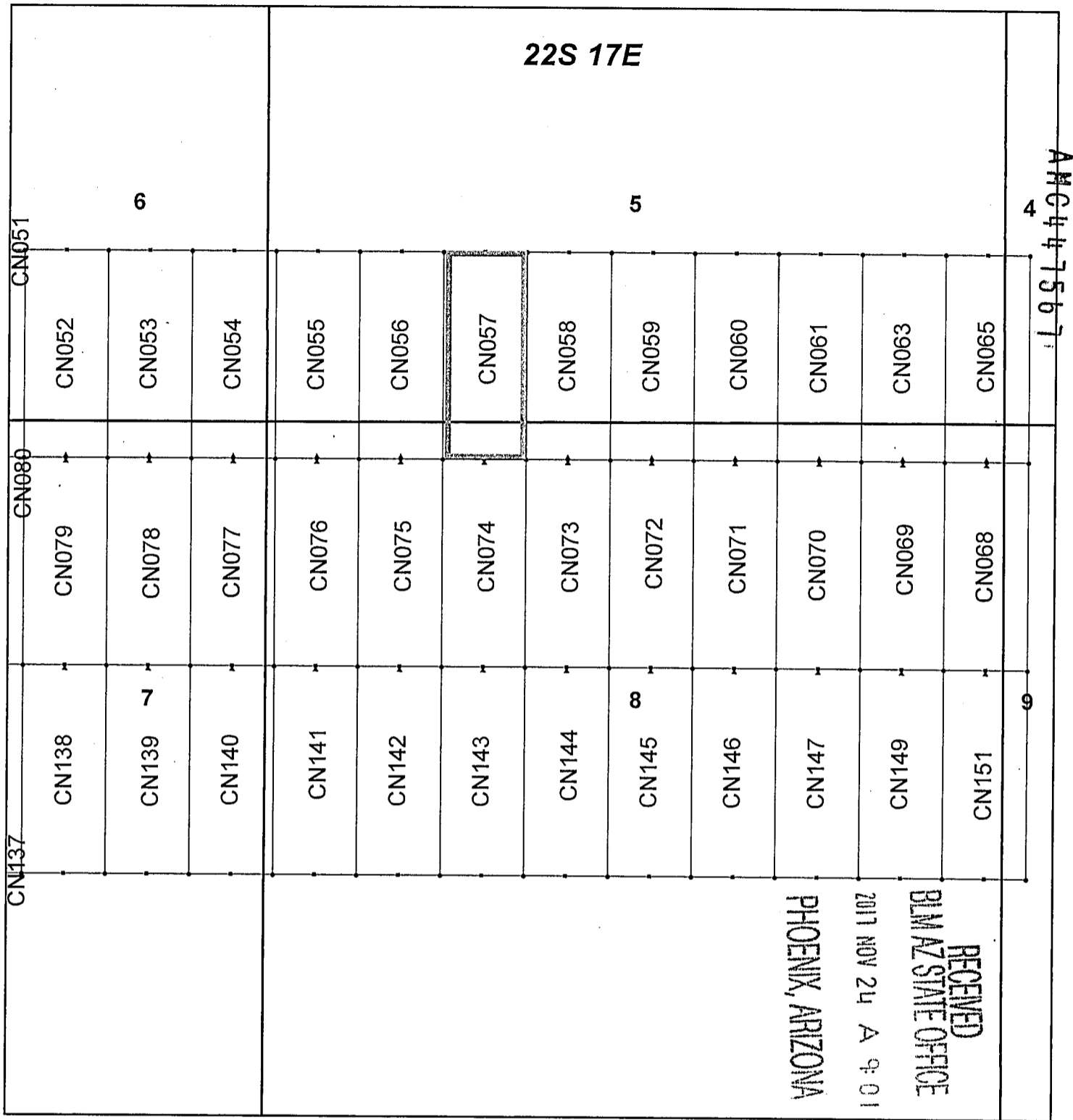
By: Erik Best, Operating Officer

PHOENIX, ARIZONA

2017 NOV 24 A 9:01

RECEIVED  
BLM AZ STATE OFFICE

AMC447567



### Canelo Claim Block, Arizona Map 4

Canelo - CN Lode Mining Claims T22S, R17E G&SRM  
 Santa Cruz County, Arizona  
 Located September 12 - November 14, 2017

Monuments are 1-1/2" by 1-1/2" by 5' Wood Posts projecting at least four feet above the ground. Location Monuments are set 20' inside the Endline along the center of each claim, and are 1500' long X 600' wide unless otherwise depicted and as detailed in the attached Certificate of Location.

TIE POINT: The location monument of each claim is tied to the Northwest corner of Section 9, Township 21S, Range 15E, G&SRM, Santa Cruz County, Arizona, its distance as shown on the attached Certificate of Location. Bearings and distance are grid north.


Any overlap onto pre-existing claims, or Private Land, is acknowledged as non-locatable, and any overlapping portion is acknowledged as invalid.



**Legend**

- End Centers
- ▲ Location Monuments
- Corners
- Claim Boundary
- Section
- Township

1 in = 1,000 feet



Claims Filed By-  
 Kennecott Exploration Company  
 4700 Daybreak Parkway  
 South Jordan, UT 84009

When recorded return to:  
Kennecott Exploration Company – Land Dept.  
4700 Daybreak Parkway  
South Jordan, UT 84009

ARIZONA NOTICE OF LOCATION  
(LODE CLAIM)

NOTICE IS HEREBY GIVEN THAT KENNECOTT EXPLORATION COMPANY, whose mailing address is 4700 Daybreak Parkway, South Jordan, Utah 84009 by its undersigned representative, makes this location of the CN058 Lode Mining Claim, in Santa Cruz County, Arizona.

The general course of the claim is from the North to South, and said claim is within the:

<u>Quarter</u>	<u>Section</u>	<u>Township</u>	<u>Range</u>
SW	5	22S	17E
NW	8	22S	17E

Santa Cruz County, Arizona, G&SRM.


This claim is 1500 feet in length and 600 feet in width. This Notice of Location is posted on the centerline of the claim. The claim runs from the location monument on which this notice is posted 1480 feet in a northerly direction to the North endline, and 20 feet in a southerly direction to the South endline. The claim boundaries are marked by six monuments, one at each corner and one at the center of each endline. The location monument on which this notice is posted is situated within Section 8, Township 22S, Range 17E, Santa Cruz County, Arizona, G&SRM, and is approximately 58098 feet East and 31917 feet South from the NW corner of Section 9, T21S, R15E, Santa Cruz County, Arizona, G&SRM. Any overlaps onto pre-existing claims, private or State Land are acknowledged as pre-existing rights and that portion of said overlap is acknowledged as invalid.

The undersigned claims the ground as depicted on the map that is attached to a copy of this Notice of Location filed in the office of the Recorder, Santa Cruz County, Arizona.

The claim has been monumented in accordance with State and Federal law. Corner, end centers and location monuments are posts, 1-1/2" x 1-1/2" x 5' projecting at least 4' above the ground.

Located, dated and posted on the ground this 6th day of November, 2017.

KENNECOTT EXPLORATION COMPANY



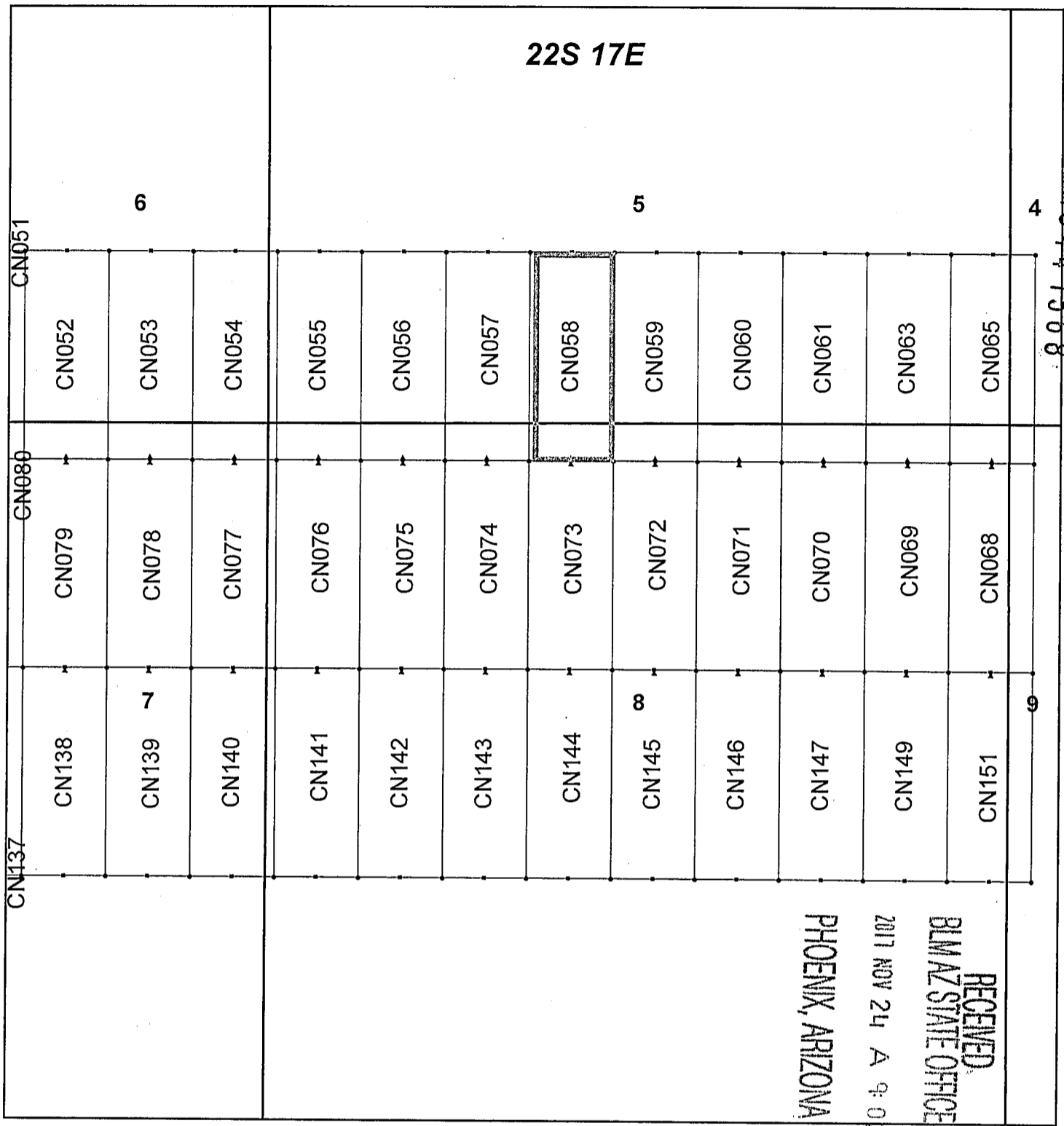
By: Erik Best, Operating Officer

PHOENIX, ARIZONA

2017 NOV 24 A 9:02

RECEIVED  
BLM AZ STATE OFFICE

ARC447568



**Canelo Claim Block, Arizona Map 4**

Canelo - CN Lode Mining Claims T22S, R17E G&SRM  
 Santa Cruz County, Arizona  
 Located September 12 - November 14, 2017

Monuments are 1-1/2" by 1-1/2" by 5' Wood Posts projecting at least four feet above the ground. Location Monuments are set 20' inside the Endline along the center of each claim, and are 1500' long X 600' wide unless otherwise depicted and as detailed in the attached Certificate of Location.

TIE POINT: The location monument of each claim is tied to the Northwest corner of Section 9, Township 21S, Range 15E, G&SRM, Santa Cruz County, Arizona, its distance as shown on the attached Certificate of Location. Bearings and distance are grid north.

Any overlap onto pre-existing claims, or Private Land, is acknowledged as non-locatable, and any overlapping portion is acknowledged as invalid.

N

**Legend**

- End Centers
- ▲ Location Monuments
- Corners
- Claim Boundary
- Section
- Township

1 in = 1,000 feet

0      0.175      0.35  
 Miles

Claims Filed By-  
 Kennecott Exploration Company  
 4700 Daybreak Parkway  
 South Jordan, UT 84009

When recorded return to:  
Kennecott Exploration Company – Land Dept.  
4700 Daybreak Parkway  
South Jordan, UT 84009

ARIZONA NOTICE OF LOCATION  
(LODE CLAIM)

NOTICE IS HEREBY GIVEN THAT KENNECOTT EXPLORATION COMPANY, whose mailing address is 4700 Daybreak Parkway, South Jordan, Utah 84009 by its undersigned representative, makes this location of the CN059 Lode Mining Claim, in Santa Cruz County, Arizona.

The general course of the claim is from the North to South, and said claim is within the:

<u>Quarter</u>	<u>Section</u>	<u>Township</u>	<u>Range</u>
SW	5	22S	17E
SE	5	22S	17E
NE	8	22S	17E
NW	8	22S	17E

Santa Cruz County, Arizona, G&SRM.


This claim is 1500 feet in length and 600 feet in width. This Notice of Location is posted on the centerline of the claim. The claim runs from the location monument on which this notice is posted 1480 feet in a northerly direction to the North endline, and 20 feet in a southerly direction to the South endline. The claim boundaries are marked by six monuments, one at each corner and one at the center of each endline. The location monument on which this notice is posted is situated within Section 8, Township 22S, Range 17E, Santa Cruz County, Arizona, G&SRM, and is approximately 58698 feet East and 31917 feet South from the NW corner of Section 9, T21S, R15E, Santa Cruz County, Arizona, G&SRM. Any overlaps onto pre-existing claims, private or State Land are acknowledged as pre-existing rights and that portion of said overlap is acknowledged as invalid.

The undersigned claims the ground as depicted on the map that is attached to a copy of this Notice of Location filed in the office of the Recorder, Santa Cruz County, Arizona.

The claim has been monumented in accordance with State and Federal law. Corner, end centers and location monuments are posts, 1-1/2" x 1-1/2" x 5' projecting at least 4' above the ground.

Located, dated and posted on the ground this 6th day of November, 2017.

KENNECOTT EXPLORATION COMPANY



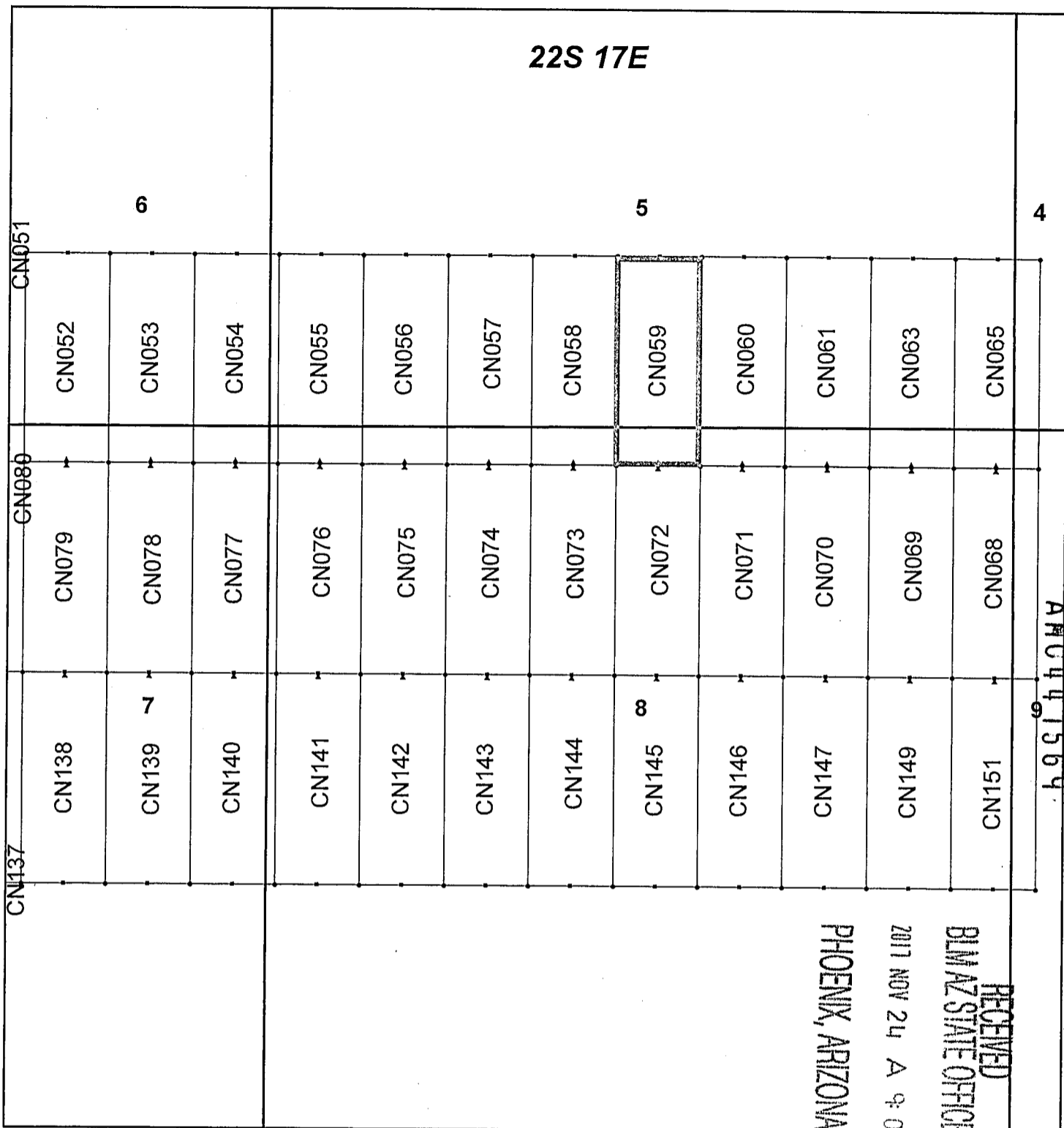
By: Erik Best, Operating Officer

PHOENIX, ARIZONA

2017 NOV 24 A 9:02

RECEIVED  
BIMAZ STATE OFFICE

AMC447569



### Canelo Claim Block, Arizona Map 4

Canelo - CN Lode Mining Claims T22S, R17E G&SRM  
 Santa Cruz County, Arizona  
 Located September 12 - November 14, 2017

Monuments are 1-1/2" by 1-1/2" by 5' Wood Posts projecting at least four feet above the ground. Location Monuments are set 20' inside the Endline along the center of each claim, and are 1500' long X 600' wide unless otherwise depicted and as detailed in the attached Certificate of Location.


TIE POINT: The location monument of each claim is tied to the Northwest corner of Section 9, Township 21S, Range 15E, G&SRM, Santa Cruz County, Arizona, its distance as shown on the attached Certificate of Location. Bearings and distance are grid north.

Any overlap onto pre-existing claims, or Private Land, is acknowledged as non-locatable, and any overlapping portion is acknowledged as invalid.

**Legend**

- End Centers
- ▲ Location Monuments
- Corners
- Claim Boundary
- Section
- Township

1 in = 1,000 feet



Claims Filed By-  
 Kennecott Exploration Company  
 4700 Daybreak Parkway  
 South Jordan, UT 84009

When recorded return to:  
Kennecott Exploration Company – Land Dept.  
4700 Daybreak Parkway  
South Jordan, UT 84009

ARIZONA NOTICE OF LOCATION  
(LODE CLAIM)

NOTICE IS HEREBY GIVEN THAT KENNECOTT EXPLORATION COMPANY, whose mailing address is 4700 Daybreak Parkway, South Jordan, Utah 84009 by its undersigned representative, makes this location of the CN060 Lode Mining Claim, in Santa Cruz County, Arizona.

The general course of the claim is from the North to South, and said claim is within the:

<u>Quarter</u>	<u>Section</u>	<u>Township</u>	<u>Range</u>
SE	5	22S	17E
NE	8	22S	17E

Santa Cruz County, Arizona, G&SRM.


This claim is 1500 feet in length and 600 feet in width. This Notice of Location is posted on the centerline of the claim. The claim runs from the location monument on which this notice is posted 1480 feet in a northerly direction to the North endline, and 20 feet in a southerly direction to the South endline. The claim boundaries are marked by six monuments, one at each corner and one at the center of each endline. The location monument on which this notice is posted is situated within Section 8, Township 22S, Range 17E, Santa Cruz County, Arizona, G&SRM, and is approximately 59298 feet East and 31917 feet South from the NW corner of Section 9, T21S, R15E, Santa Cruz County, Arizona, G&SRM. Any overlaps onto pre-existing claims, private or State Land are acknowledged as pre-existing rights and that portion of said overlap is acknowledged as invalid.

The undersigned claims the ground as depicted on the map that is attached to a copy of this Notice of Location filed in the office of the Recorder, Santa Cruz County, Arizona.

The claim has been monumented in accordance with State and Federal law. Corner, end centers and location monuments are posts, 1-1/2" x 1-1/2" x 5' projecting at least 4' above the ground.

Located, dated and posted on the ground this 6th day of November, 2017.

KENNECOTT EXPLORATION COMPANY



By: Erik Best, Operating Officer

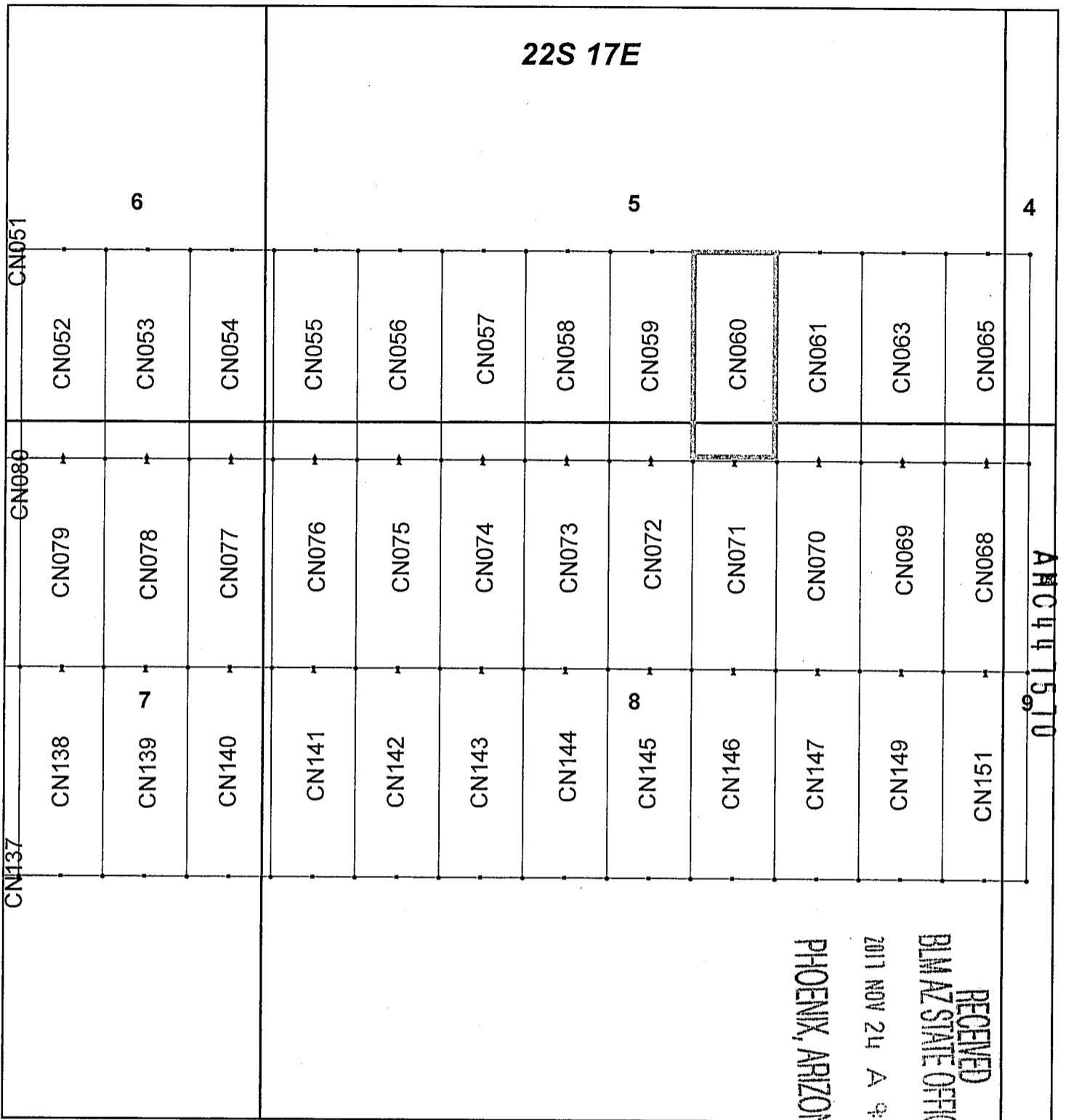
PHOENIX, ARIZONA

2017 NOV 24 A 9:02

RECEIVED  
BLM AZ STATE OFFICE

AMC447570





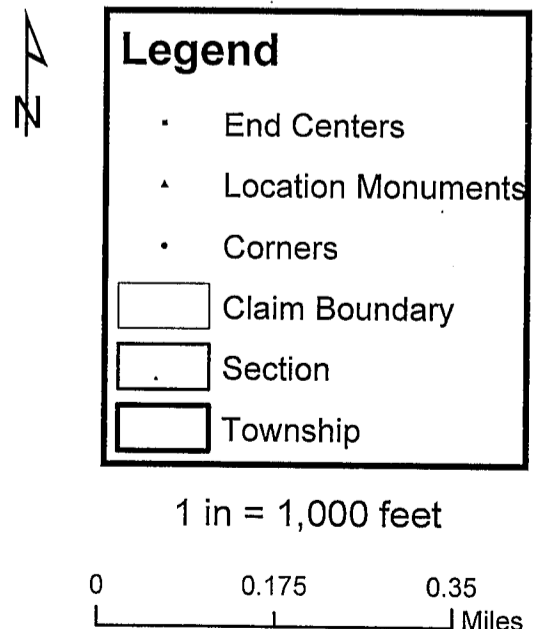
## Canelo Claim Block, Arizona Map 4

Canelo - CN Lode Mining Claims T22S, R17E G&SRM  
Santa Cruz County, Arizona  
Located September 12 - November 14, 2017

Monuments are 1-1/2" by 1-1/2" by 5' Wood Posts projecting at least four feet above the ground. Location Monuments are set 20' inside the Endline along the center of each claim, and are 1500' long X 600' wide unless otherwise depicted and as detailed in the attached Certificate of Location.

**TIE POINT:** The location monument of each claim is tied to the Northwest corner of Section 9, Township 21S, Range 15E, G&SRM, Santa Cruz County, Arizona, its distance as shown on the attached Certificate of Location. Bearings and distance are grid north.

Any overlap onto pre-existing claims, or Private Land, is acknowledged as non-locatable, and any overlapping portion is acknowledged as invalid.



Claims Filed By-  
Kennecott Exploration Company  
4700 Daybreak Parkway  
South Jordan, UT 84009

When recorded return to:  
Kennecott Exploration Company – Land Dept.  
4700 Daybreak Parkway  
South Jordan, UT 84009

ARIZONA NOTICE OF LOCATION  
(LODE CLAIM)

NOTICE IS HEREBY GIVEN THAT KENNECOTT EXPLORATION COMPANY, whose mailing address is 4700 Daybreak Parkway, South Jordan, Utah 84009 by its undersigned representative, makes this location of the CN061 Lode Mining Claim, in Santa Cruz County, Arizona.

The general course of the claim is from the North to South, and said claim is within the:

<u>Quarter</u>	<u>Section</u>	<u>Township</u>	<u>Range</u>
SE	5	22S	17E
NE	8	22S	17E

Santa Cruz County, Arizona, G&SRM.


This claim is 1500 feet in length and 600 feet in width. This Notice of Location is posted on the centerline of the claim. The claim runs from the location monument on which this notice is posted 1480 feet in a northerly direction to the North endline, and 20 feet in a southerly direction to the South endline. The claim boundaries are marked by six monuments, one at each corner and one at the center of each endline. The location monument on which this notice is posted is situated within Section 8, Township 22S, Range 17E, Santa Cruz County, Arizona, G&SRM, and is approximately 59898 feet East and 31917 feet South from the NW corner of Section 9, T21S, R15E, Santa Cruz County, Arizona, G&SRM. Any overlaps onto pre-existing claims, private or State Land are acknowledged as pre-existing rights and that portion of said overlap is acknowledged as invalid.

The undersigned claims the ground as depicted on the map that is attached to a copy of this Notice of Location filed in the office of the Recorder, Santa Cruz County, Arizona.

The claim has been monumented in accordance with State and Federal law. Corner, end centers and location monuments are posts, 1-1/2" x 1-1/2" x 5' projecting at least 4' above the ground.

Located, dated and posted on the ground this 6th day of November, 2017.

KENNECOTT EXPLORATION COMPANY



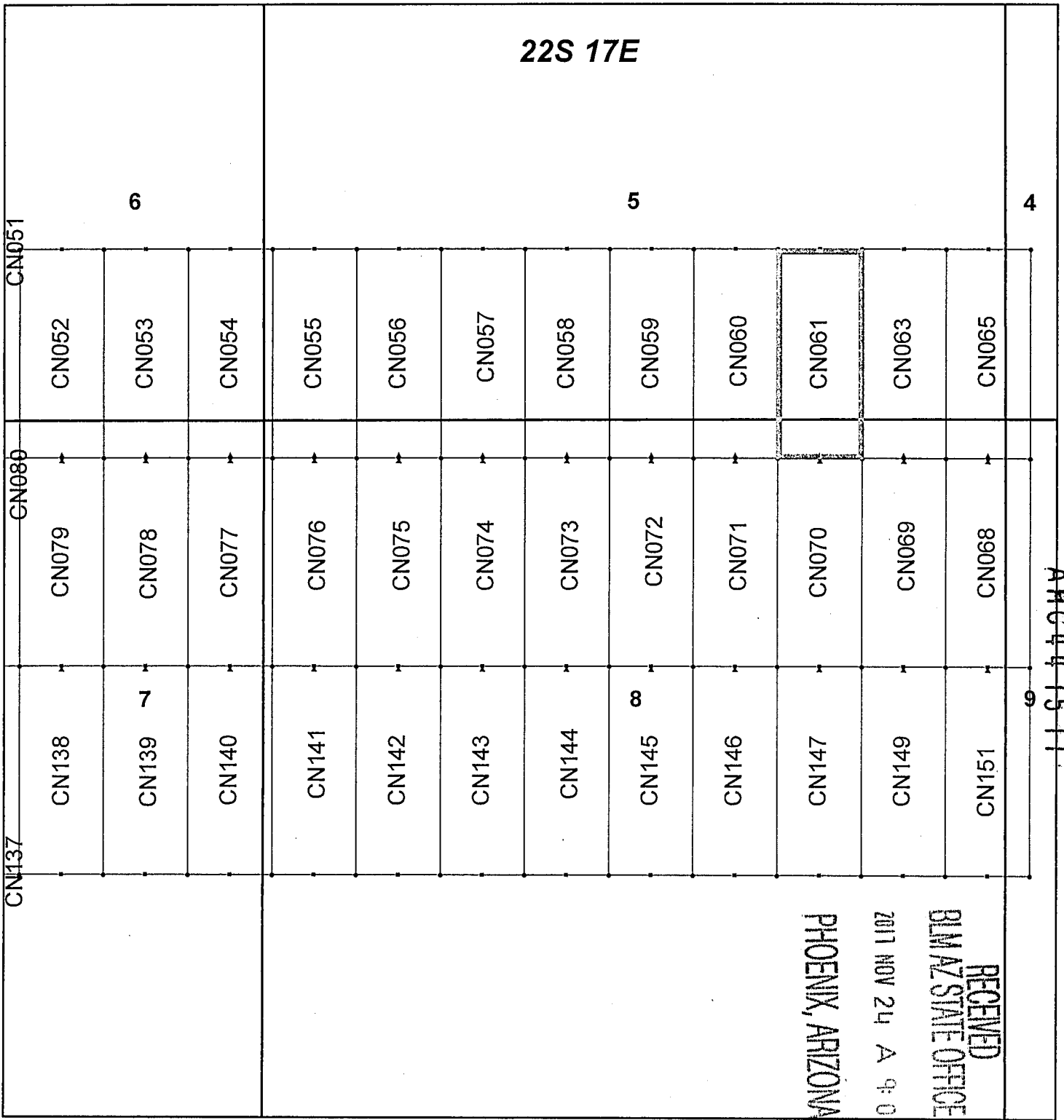
By: Erik Best, Operating Officer

PHOENIX, ARIZONA

2017 NOV 24 A 9:02

RECEIVED  
BLM AZ STATE OFFICE

AMC4475711



### Canelo Claim Block, Arizona Map 4

Canelo - CN Lode Mining Claims T22S, R17E G&SRM  
 Santa Cruz County, Arizona  
 Located September 12 - November 14, 2017

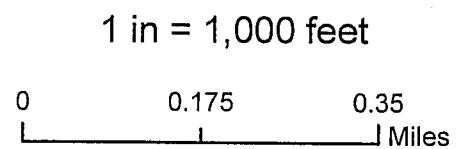
Monuments are 1-1/2" by 1-1/2" by 5' Wood Posts projecting at least four feet above the ground. Location Monuments are set 20' inside the Endline along the center of each claim, and are 1500' long X 600' wide unless otherwise depicted and as detailed in the attached Certificate of Location.

TIE POINT: The location monument of each claim is tied to the Northwest corner of Section 9, Township 21S, Range 15E, G&SRM, Santa Cruz County, Arizona, its distance as shown on the attached Certificate of Location. Bearings and distance are grid north.

Any overlap onto pre-existing claims, or Private Land, is acknowledged as non-locatable, and any overlapping portion is acknowledged as invalid.

**Legend**

- End Centers
- Location Monuments
- Corners
- Claim Boundary
- Section
- Township



Claims Filed By-  
 Kennecott Exploration Company  
 4700 Daybreak Parkway  
 South Jordan, UT 84009

When recorded return to:  
Kennecott Exploration Company – Land Dept.  
4700 Daybreak Parkway  
South Jordan, UT 84009

ARIZONA NOTICE OF LOCATION  
(LODE CLAIM)

NOTICE IS HEREBY GIVEN THAT KENNECOTT EXPLORATION COMPANY, whose mailing address is 4700 Daybreak Parkway, South Jordan, Utah 84009 by its undersigned representative, makes this location of the CN063 Lode Mining Claim, in Santa Cruz County, Arizona.

The general course of the claim is from the North to South, and said claim is within the:

<u>Quarter</u>	<u>Section</u>	<u>Township</u>	<u>Range</u>
SE	5	22S	17E
NE	8	22S	17E

Santa Cruz County, Arizona, G&SRM.

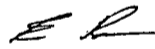
This claim is 1500 feet in length and 600 feet in width. This Notice of Location is posted on the centerline of the claim. The claim runs from the location monument on which this notice is posted 1480 feet in a northerly direction to the North endline, and 20 feet in a southerly direction to the South endline. The claim boundaries are marked by six monuments, one at each corner and one at the center of each endline. The location monument on which this notice is posted is situated within Section 8, Township 22S, Range 17E, Santa Cruz County, Arizona, G&SRM, and is approximately 60498 feet East and 31917 feet South from the NW corner of Section 9, T21S, R15E, Santa Cruz County, Arizona, G&SRM. Any overlaps onto pre-existing claims, private or State Land are acknowledged as pre-existing rights and that portion of said overlap is acknowledged as invalid.

The undersigned claims the ground as depicted on the map that is attached to a copy of this Notice of Location filed in the office of the Recorder, Santa Cruz County, Arizona.

The claim has been monumented in accordance with State and Federal law. Corner, end centers and location monuments are posts, 1-1/2" x 1-1/2" x 5' projecting at least 4' above the ground.

Located, dated and posted on the ground this 6th day of November, 2017.

KENNECOTT EXPLORATION COMPANY



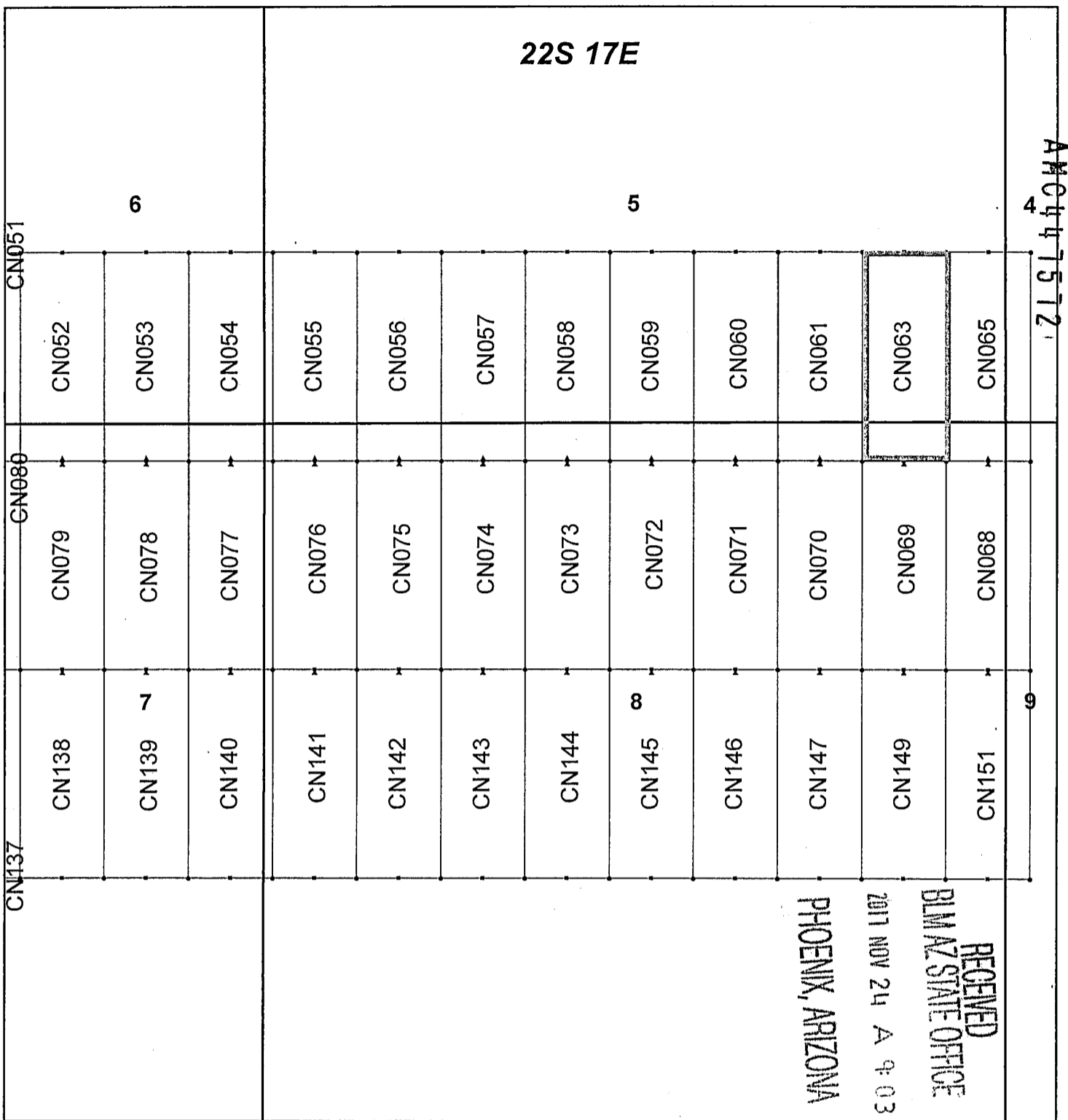
By: Erik Best, Operating Officer

PHOENIX, ARIZONA

2017 NOV 24 A 9:02

RECEIVED  
BLM AZ STATE OFFICE

AMC447572



### Canelo Claim Block, Arizona Map 4

Canelo - CN Lode Mining Claims T22S, R17E G&SRM  
 Santa Cruz County, Arizona  
 Located September 12 - November 14, 2017

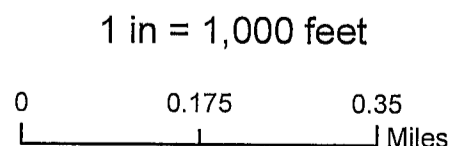
Monuments are 1-1/2" by 1-1/2" by 5' Wood Posts projecting at least four feet above the ground. Location Monuments are set 20' inside the Endline along the center of each claim, and are 1500' long X 600' wide unless otherwise depicted and as detailed in the attached Certificate of Location.

TIE POINT: The location monument of each claim is tied to the Northwest corner of Section 9, Township 21S, Range 15E, G&SRM, Santa Cruz County, Arizona, its distance as shown on the attached Certificate of Location. Bearings and distance are grid north.

Any overlap onto pre-existing claims, or Private Land, is acknowledged as non-locatable, and any overlapping portion is acknowledged as invalid.

**Legend**

- End Centers
- ▲ Location Monuments
- Corners
- Claim Boundary
- Section
- Township



Claims Filed By-  
 Kennecott Exploration Company  
 4700 Daybreak Parkway  
 South Jordan, UT 84009

When recorded return to:  
Kennecott Exploration Company – Land Dept.  
4700 Daybreak Parkway  
South Jordan, UT 84009

ARIZONA NOTICE OF LOCATION  
(LODE CLAIM)

NOTICE IS HEREBY GIVEN THAT KENNECOTT EXPLORATION COMPANY, whose mailing address is 4700 Daybreak Parkway, South Jordan, Utah 84009 by its undersigned representative, makes this location of the CN065 Lode Mining Claim, in Santa Cruz County, Arizona.

The general course of the claim is from the North to South, and said claim is within the:

<u>Quarter</u>	<u>Section</u>	<u>Township</u>	<u>Range</u>
SW	4	22S	17E
NW	9	22S	17E
SE	5	22S	17E
NE	8	22S	17E

Santa Cruz County, Arizona, G&SRM.


This claim is 1500 feet in length and 600 feet in width. This Notice of Location is posted on the centerline of the claim. The claim runs from the location monument on which this notice is posted 1480 feet in a northerly direction to the North endline, and 20 feet in a southerly direction to the South endline. The claim boundaries are marked by six monuments, one at each corner and one at the center of each endline. The location monument on which this notice is posted is situated within Section 8, Township 22S, Range 17E, Santa Cruz County, Arizona, G&SRM, and is approximately 61098 feet East and 31917 feet South from the NW corner of Section 9, T21S, R15E, Santa Cruz County, Arizona, G&SRM. Any overlaps onto pre-existing claims, private or State Land are acknowledged as pre-existing rights and that portion of said overlap is acknowledged as invalid.

The undersigned claims the ground as depicted on the map that is attached to a copy of this Notice of Location filed in the office of the Recorder, Santa Cruz County, Arizona.

The claim has been monumented in accordance with State and Federal law. Corner, end centers and location monuments are posts, 1-1/2" x 1-1/2" x 5' projecting at least 4' above the ground.

Located, dated and posted on the ground this 6th day of November, 2017.

KENNECOTT EXPLORATION COMPANY




By: Erik Best, Operating Officer

PHOENIX, ARIZONA

2017 NOV 24 A 9:03

RECEIVED  
BLM AZ STATE OFFICE

AMC447573



### Canelo Claim Block, Arizona Map 4

Canelo - CN Lode Mining Claims T22S, R17E G&SRM  
 Santa Cruz County, Arizona  
 Located September 12 - November 14, 2017

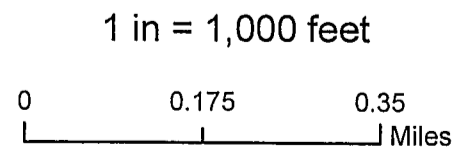
Monuments are 1-1/2" by 1-1/2" by 5' Wood Posts projecting at least four feet above the ground. Location Monuments are set 20' inside the Endline along the center of each claim, and are 1500' long X 600' wide unless otherwise depicted and as detailed in the attached Certificate of Location.

TIE POINT: The location monument of each claim is tied to the Northwest corner of Section 9, Township 21S, Range 15E, G&SRM, Santa Cruz County, Arizona, its distance as shown on the attached Certificate of Location. Bearings and distance are grid north.

Any overlap onto pre-existing claims, or Private Land, is acknowledged as non-locatable, and any overlapping portion is acknowledged as invalid.

**Legend**

- End Centers
- ▲ Location Monuments
- Corners
- Claim Boundary
- Section
- Township



Claims Filed By-  
 Kennecott Exploration Company  
 4700 Daybreak Parkway  
 South Jordan, UT 84009

When recorded return to:  
Kennecott Exploration Company – Land Dept.  
4700 Daybreak Parkway  
South Jordan, UT 84009

ARIZONA NOTICE OF LOCATION  
(LODE CLAIM)

NOTICE IS HEREBY GIVEN THAT KENNECOTT EXPLORATION COMPANY, whose mailing address is 4700 Daybreak Parkway, South Jordan, Utah 84009 by its undersigned representative, makes this location of the CN068 Lode Mining Claim, in Santa Cruz County, Arizona.

The general course of the claim is from the North to South, and said claim is within the:

<u>Quarter</u>	<u>Section</u>	<u>Township</u>	<u>Range</u>
NW	9	22S	17E
NE	8	22S	17E

Santa Cruz County, Arizona, G&SRM.

This claim is 1500 feet in length and 600 feet in width. This Notice of Location is posted on the centerline of the claim. The claim runs from the location monument on which this notice is posted 20 feet in a northerly direction to the North endline, and 1480 feet in a southerly direction to the South endline. The claim boundaries are marked by six monuments, one at each corner and one at the center of each endline. The location monument on which this notice is posted is situated within Section 8, Township 22S, Range 17E, Santa Cruz County, Arizona, G&SRM, and is approximately 61098 feet East and 31957 feet South from the NW corner of Section 9, T21S, R15E, Santa Cruz County, Arizona, G&SRM. Any overlaps onto pre-existing claims, private or State Land are acknowledged as pre-existing rights and that portion of said overlap is acknowledged as invalid.

The undersigned claims the ground as depicted on the map that is attached to a copy of this Notice of Location filed in the office of the Recorder, Santa Cruz County, Arizona.

The claim has been monumented in accordance with State and Federal law. Corner, end centers and location monuments are posts, 1-1/2" x 1-1/2" x 5' projecting at least 4' above the ground.

Located, dated and posted on the ground this 6th day of November, 2017.

KENNECOTT EXPLORATION COMPANY



By: Erik Best, Operating Officer

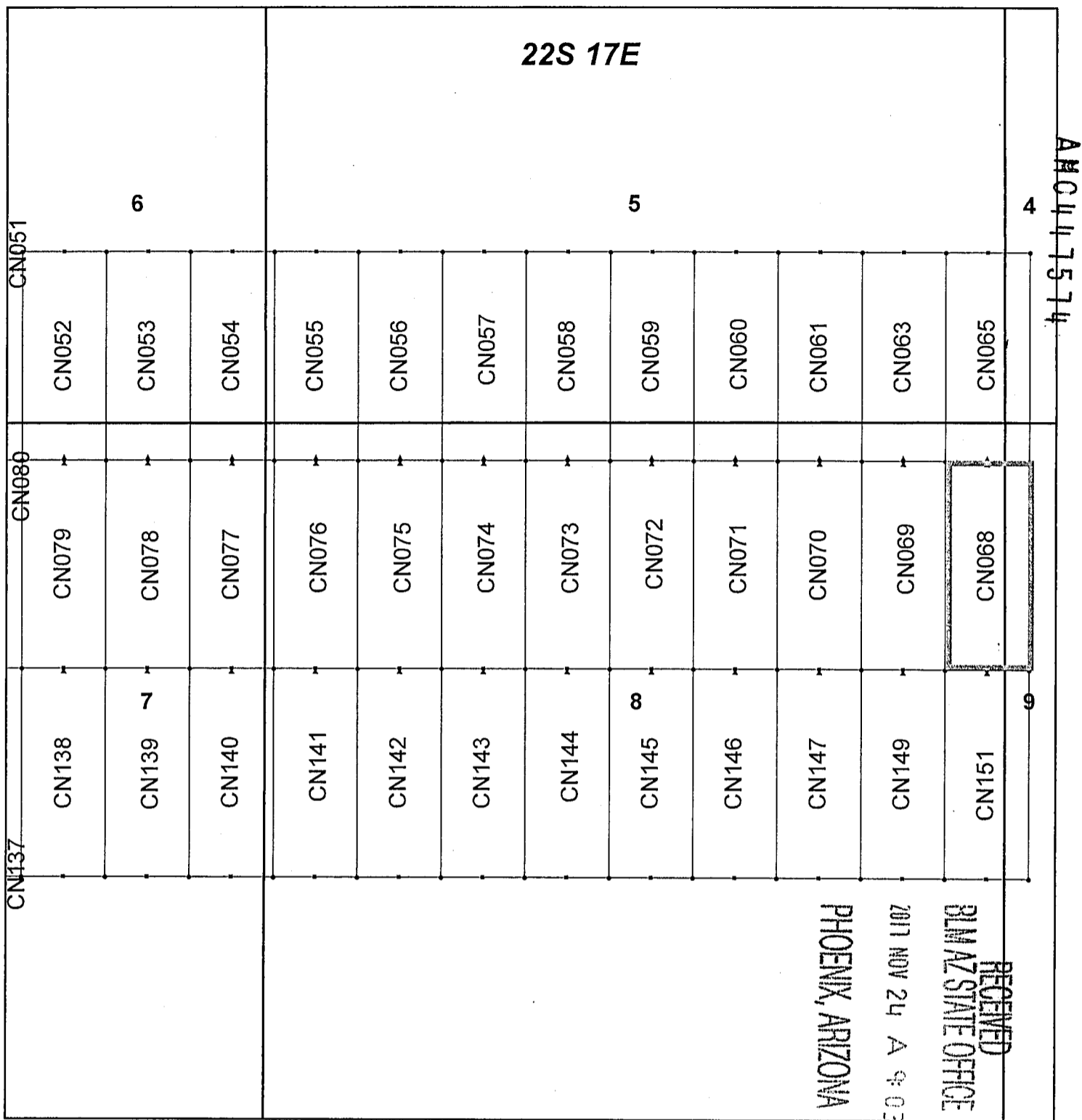
PHOENIX, ARIZONA

2017 NOV 24 A 9:03

RECEIVED  
BLM AZ STATE OFFICE

AHC447574





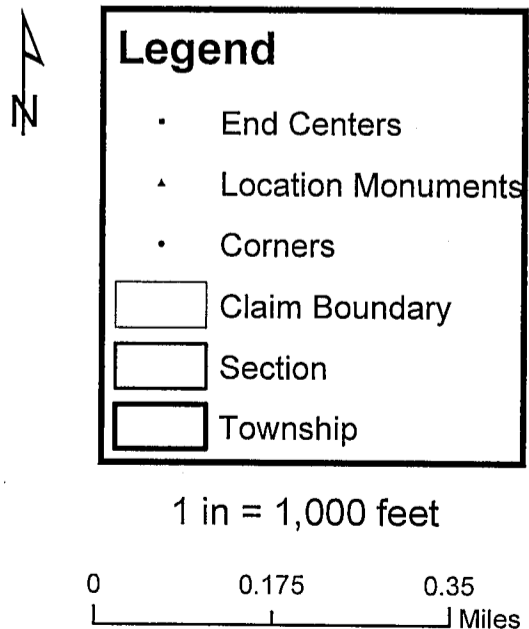
### Canelo Claim Block, Arizona Map 4

Canelo - CN Lode Mining Claims T22S, R17E G&SRM  
 Santa Cruz County, Arizona  
 Located September 12 - November 14, 2017

Monuments are 1-1/2" by 1-1/2" by 5' Wood Posts projecting at least four feet above the ground. Location Monuments are set 20' inside the Endline along the center of each claim, and are 1500' long X 600' wide unless otherwise depicted and as detailed in the attached Certificate of Location.

TIE POINT: The location monument of each claim is tied to the Northwest corner of Section 9, Township 21S, Range 15E, G&SRM, Santa Cruz County, Arizona, its distance as shown on the attached Certificate of Location. Bearings and distance are grid north.

Any overlap onto pre-existing claims, or Private Land, is acknowledged as non-locatable, and any overlapping portion is acknowledged as invalid.



Claims Filed By:  
 Kennecott Exploration Company  
 4700 Daybreak Parkway  
 South Jordan, UT 84009

When recorded return to:  
Kennecott Exploration Company – Land Dept.  
4700 Daybreak Parkway  
South Jordan, UT 84009

ARIZONA NOTICE OF LOCATION  
(LODE CLAIM)

NOTICE IS HEREBY GIVEN THAT KENNECOTT EXPLORATION COMPANY, whose mailing address is 4700 Daybreak Parkway, South Jordan, Utah 84009 by its undersigned representative, makes this location of the CN069 Lode Mining Claim, in Santa Cruz County, Arizona.

The general course of the claim is from the North to South, and said claim is within the:

<u>Quarter</u>	<u>Section</u>	<u>Township</u>	<u>Range</u>
NE	8	22S	17E

Santa Cruz County, Arizona, G&SRM.

This claim is 1500 feet in length and 600 feet in width. This Notice of Location is posted on the centerline of the claim. The claim runs from the location monument on which this notice is posted 20 feet in a northerly direction to the North endline, and 1480 feet in a southerly direction to the South endline. The claim boundaries are marked by six monuments, one at each corner and one at the center of each endline. The location monument on which this notice is posted is situated within Section 8, Township 22S, Range 17E, Santa Cruz County, Arizona, G&SRM, and is approximately 60498 feet East and 31957 feet South from the NW corner of Section 9, T21S, R15E, Santa Cruz County, Arizona, G&SRM. Any overlaps onto pre-existing claims, private or State Land are acknowledged as pre-existing rights and that portion of said overlap is acknowledged as invalid.

The undersigned claims the ground as depicted on the map that is attached to a copy of this Notice of Location filed in the office of the Recorder, Santa Cruz County, Arizona.

The claim has been monumented in accordance with State and Federal law. Corner, end centers and location monuments are posts, 1-1/2" x 1-1/2" x 5' projecting at least 4' above the ground.

Located, dated and posted on the ground this 6th day of November, 2017.


KENNECOTT EXPLORATION COMPANY



By: Erik Best, Operating Officer

PHOENIX, ARIZONA  
2017 NOV 24 A 9:03  
RECEIVED  
BLM AZ STATE OFFICE

AMC447575



### Canelo Claim Block, Arizona Map 4

Canelo - CN Lode Mining Claims T22S, R17E G&SRM  
 Santa Cruz County, Arizona  
 Located September 12 - November 14, 2017

Monuments are 1-1/2" by 1-1/2" by 5' Wood Posts projecting at least four feet above the ground. Location Monuments are set 20' inside the Endline along the center of each claim, and are 1500' long X 600' wide unless otherwise depicted and as detailed in the attached Certificate of Location.

TIE POINT: The location monument of each claim is tied to the Northwest corner of Section 9, Township 21S, Range 15E, G&SRM, Santa Cruz County, Arizona, its distance as shown on the attached Certificate of Location. Bearings and distance are grid north.

Any overlap onto pre-existing claims, or Private Land, is acknowledged as non-locatable, and any overlapping portion is acknowledged as invalid.

**Legend**

- End Centers
- ▲ Location Monuments
- Corners
- Claim Boundary
- Section
- Township

1 in = 1,000 feet

Claims Filed By-  
 Kennecott Exploration Company  
 4700 Daybreak Parkway  
 South Jordan, UT 84009

When recorded return to:  
Kennecott Exploration Company – Land Dept.  
4700 Daybreak Parkway  
South Jordan, UT 84009

ARIZONA NOTICE OF LOCATION  
(LODE CLAIM)

NOTICE IS HEREBY GIVEN THAT KENNECOTT EXPLORATION COMPANY, whose mailing address is 4700 Daybreak Parkway, South Jordan, Utah 84009 by its undersigned representative, makes this location of the CN070 Lode Mining Claim, in Santa Cruz County, Arizona.

The general course of the claim is from the North to South, and said claim is within the:

<u>Quarter</u>	<u>Section</u>	<u>Township</u>	<u>Range</u>
NE	8	22S	17E

Santa Cruz County, Arizona, G&SRM.


This claim is 1500 feet in length and 600 feet in width. This Notice of Location is posted on the centerline of the claim. The claim runs from the location monument on which this notice is posted 20 feet in a northerly direction to the North endline, and 1480 feet in a southerly direction to the South endline. The claim boundaries are marked by six monuments, one at each corner and one at the center of each endline. The location monument on which this notice is posted is situated within Section 8, Township 22S, Range 17E, Santa Cruz County, Arizona, G&SRM, and is approximately 59898 feet East and 31957 feet South from the NW corner of Section 9, T21S, R15E, Santa Cruz County, Arizona, G&SRM. Any overlaps onto pre-existing claims, private or State Land are acknowledged as pre-existing rights and that portion of said overlap is acknowledged as invalid.

The undersigned claims the ground as depicted on the map that is attached to a copy of this Notice of Location filed in the office of the Recorder, Santa Cruz County, Arizona.

The claim has been monumented in accordance with State and Federal law. Corner, end centers and location monuments are posts, 1-1/2" x 1-1/2" x 5' projecting at least 4' above the ground.

Located, dated and posted on the ground this 6th day of November, 2017.

KENNECOTT EXPLORATION COMPANY



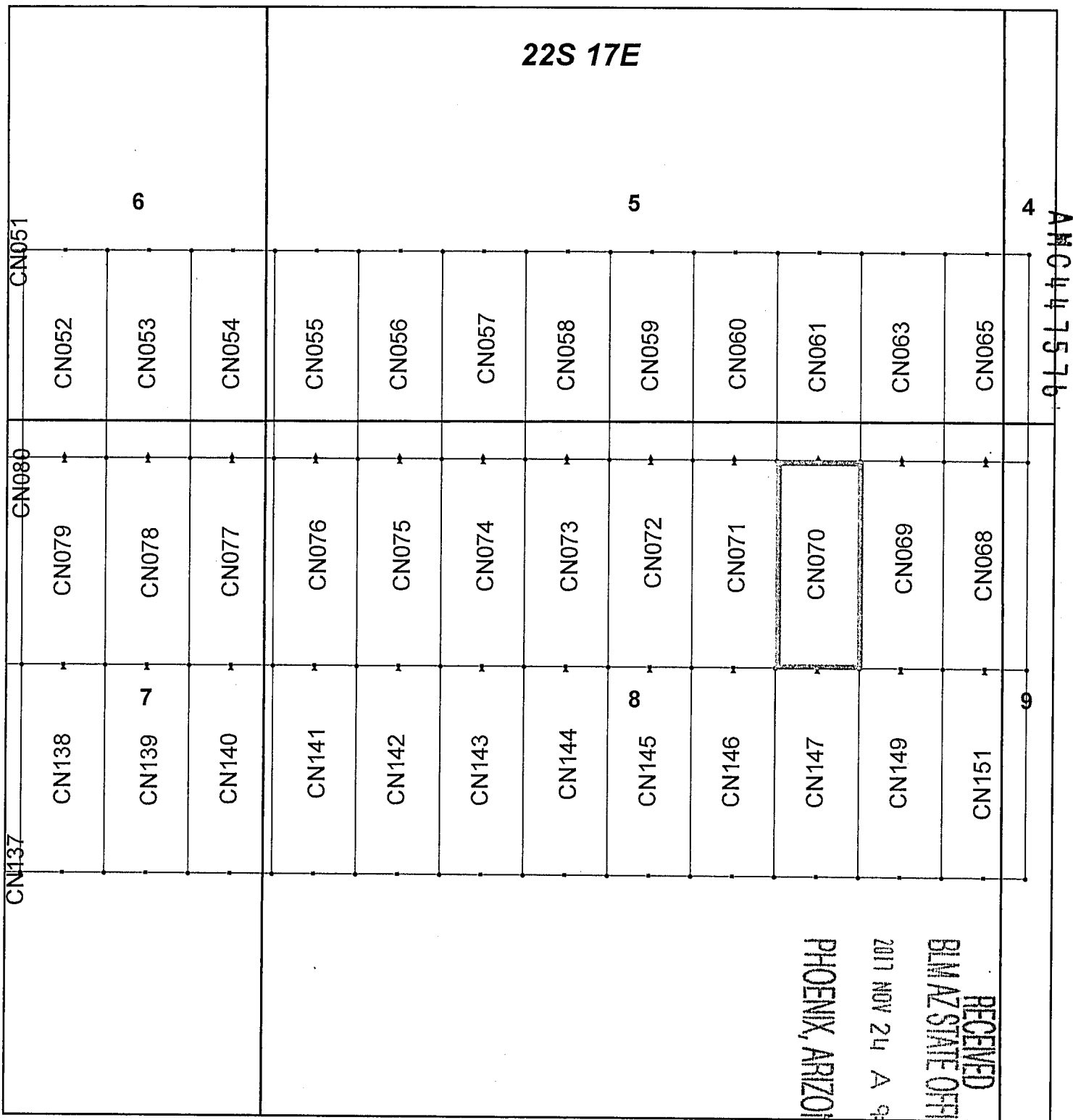
By: Erik Best, Operating Officer

PHOENIX, ARIZONA

2017 NOV 24 A 9:03

RECEIVED  
DIMA STATE OFFICE

AMC447576



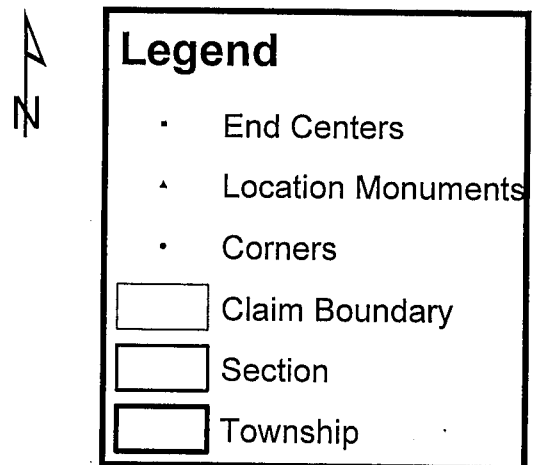
## Canelo Claim Block, Arizona Map 4

Canelo - CN Lode Mining Claims T22S, R17E G&SRM  
 Santa Cruz County, Arizona  
 Located September 12 - November 14, 2017


Monuments are 1-1/2" by 1-1/2" by 5' Wood Posts projecting at least four feet above the ground. Location Monuments are set 20' inside the Endline along the center of each claim, and are 1500' long X 600' wide unless otherwise depicted and as detailed in the attached Certificate of Location.

TIE POINT: The location monument of each claim is tied to the Northwest corner of Section 9, Township 21S, Range 15E, G&SRM, Santa Cruz County, Arizona, its distance as shown on the attached Certificate of Location. Bearings and distance are grid north.

Any overlap onto pre-existing claims, or Private Land, is acknowledged as non-locatable, and any overlapping portion is acknowledged as invalid.



1 in = 1,000 feet



Claims Filed By-  
 Kennecott Exploration Company  
 4700 Daybreak Parkway  
 South Jordan, UT 84009

When recorded return to:  
Kennecott Exploration Company – Land Dept.  
4700 Daybreak Parkway  
South Jordan, UT 84009

ARIZONA NOTICE OF LOCATION  
(LODE CLAIM)

NOTICE IS HEREBY GIVEN THAT KENNECOTT EXPLORATION COMPANY, whose mailing address is 4700 Daybreak Parkway, South Jordan, Utah 84009 by its undersigned representative, makes this location of the CN071 Lode Mining Claim, in Santa Cruz County, Arizona.

The general course of the claim is from the North to South, and said claim is within the:

<u>Quarter</u>	<u>Section</u>	<u>Township</u>	<u>Range</u>
NE	8	22S	17E

Santa Cruz County, Arizona, G&SRM.

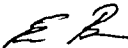
This claim is 1500 feet in length and 600 feet in width. This Notice of Location is posted on the centerline of the claim. The claim runs from the location monument on which this notice is posted 20 feet in a northerly direction to the North endline, and 1480 feet in a southerly direction to the South endline. The claim boundaries are marked by six monuments, one at each corner and one at the center of each endline. The location monument on which this notice is posted is situated within Section 8, Township 22S, Range 17E, Santa Cruz County, Arizona, G&SRM, and is approximately 59298 feet East and 31957 feet South from the NW corner of Section 9, T21S, R15E, Santa Cruz County, Arizona, G&SRM. Any overlaps onto pre-existing claims, private or State Land are acknowledged as pre-existing rights and that portion of said overlap is acknowledged as invalid.

The undersigned claims the ground as depicted on the map that is attached to a copy of this Notice of Location filed in the office of the Recorder, Santa Cruz County, Arizona.

The claim has been monumented in accordance with State and Federal law. Corner, end centers and location monuments are posts, 1-1/2" x 1-1/2" x 5' projecting at least 4' above the ground.

Located, dated and posted on the ground this 6th day of November, 2017.

KENNECOTT EXPLORATION COMPANY



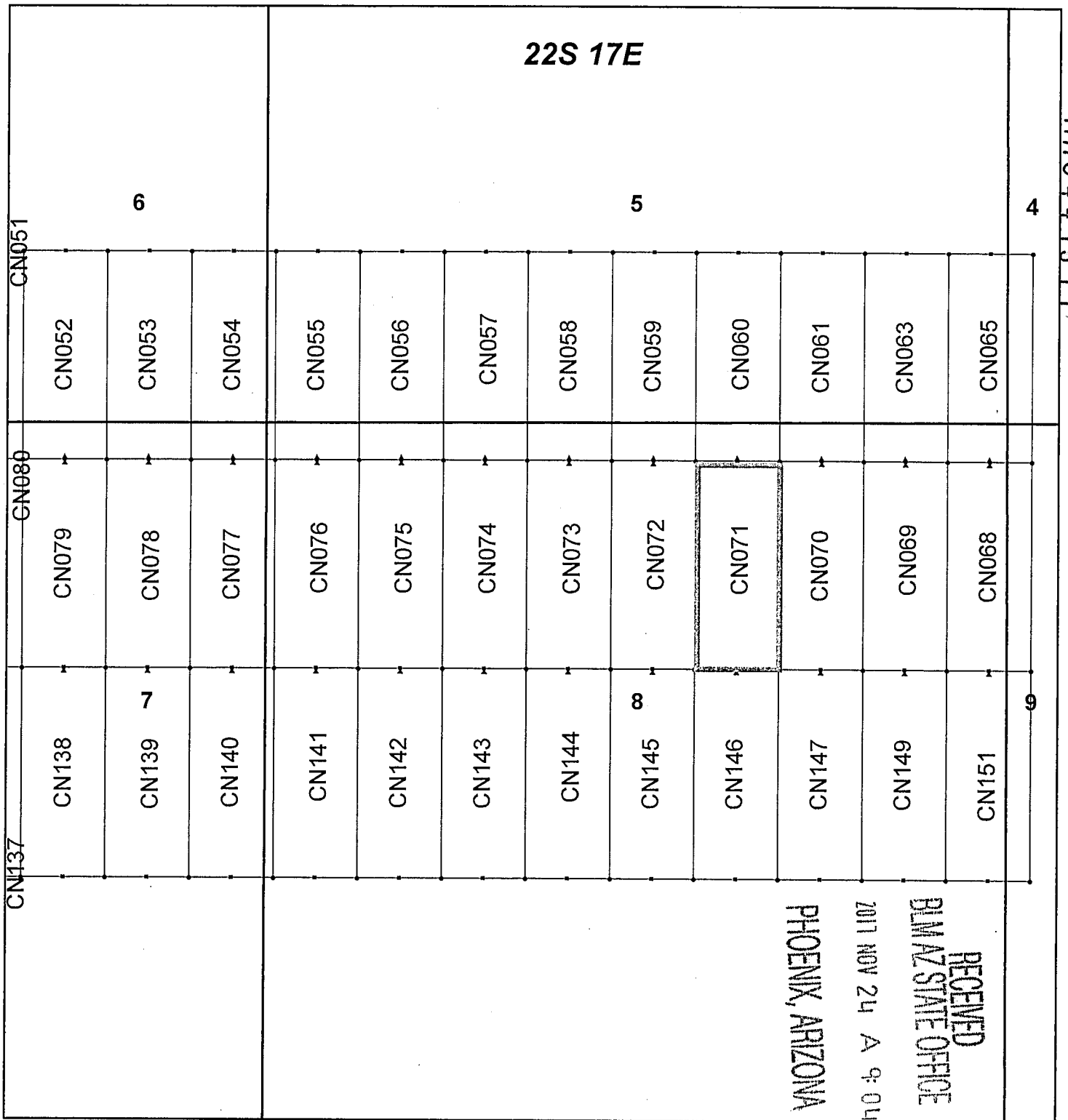
By: Erik Best, Operating Officer

PHOENIX, ARIZONA

2017 NOV 24 A 9:04

RECEIVED  
BLM AZ STATE OFFICE

AMC447577



### Canelo Claim Block, Arizona Map 4

Canelo - CN Lode Mining Claims T22S, R17E G&SRM  
 Santa Cruz County, Arizona  
 Located September 12 - November 14, 2017

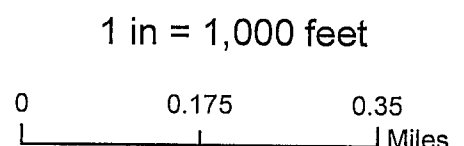
Monuments are 1-1/2" by 1-1/2" by 5' Wood Posts projecting at least four feet above the ground. Location Monuments are set 20' inside the Endline along the center of each claim, and are 1500' long X 600' wide unless otherwise depicted and as detailed in the attached Certificate of Location.

TIE POINT: The location monument of each claim is tied to the Northwest corner of Section 9, Township 21S, Range 15E, G&SRM, Santa Cruz County, Arizona, its distance as shown on the attached Certificate of Location. Bearings and distance are grid north.

Any overlap onto pre-existing claims, or Private Land, is acknowledged as non-locatable, and any overlapping portion is acknowledged as invalid.

**Legend**

- End Centers
- ▲ Location Monuments
- Corners
- Claim Boundary
- Section
- Township



Claims Filed By-  
 Kennecott Exploration Company  
 4700 Daybreak Parkway  
 South Jordan, UT 84009

When recorded return to:  
Kennecott Exploration Company – Land Dept.  
4700 Daybreak Parkway  
South Jordan, UT 84009

ARIZONA NOTICE OF LOCATION  
(LODE CLAIM)

NOTICE IS HEREBY GIVEN THAT KENNECOTT EXPLORATION COMPANY, whose mailing address is 4700 Daybreak Parkway, South Jordan, Utah 84009 by its undersigned representative, makes this location of the CN072 Lode Mining Claim, in Santa Cruz County, Arizona.

The general course of the claim is from the North to South, and said claim is within the:

<u>Quarter</u>	<u>Section</u>	<u>Township</u>	<u>Range</u>
NE	8	22S	17E
NW	8	22S	17E

Santa Cruz County, Arizona, G&SRM.

This claim is 1500 feet in length and 600 feet in width. This Notice of Location is posted on the centerline of the claim. The claim runs from the location monument on which this notice is posted 20 feet in a northerly direction to the North endline, and 1480 feet in a southerly direction to the South endline. The claim boundaries are marked by six monuments, one at each corner and one at the center of each endline. The location monument on which this notice is posted is situated within Section 8, Township 22S, Range 17E, Santa Cruz County, Arizona, G&SRM, and is approximately 58698 feet East and 31957 feet South from the NW corner of Section 9, T21S, R15E, Santa Cruz County, Arizona, G&SRM. Any overlaps onto pre-existing claims, private or State Land are acknowledged as pre-existing rights and that portion of said overlap is acknowledged as invalid.

The undersigned claims the ground as depicted on the map that is attached to a copy of this Notice of Location filed in the office of the Recorder, Santa Cruz County, Arizona.

The claim has been monumented in accordance with State and Federal law. Corner, end centers and location monuments are posts, 1-1/2" x 1-1/2" x 5' projecting at least 4' above the ground.

Located, dated and posted on the ground this 6th day of November, 2017.

KENNECOTT EXPLORATION COMPANY

*ER*

By: Erik Best, Operating Officer

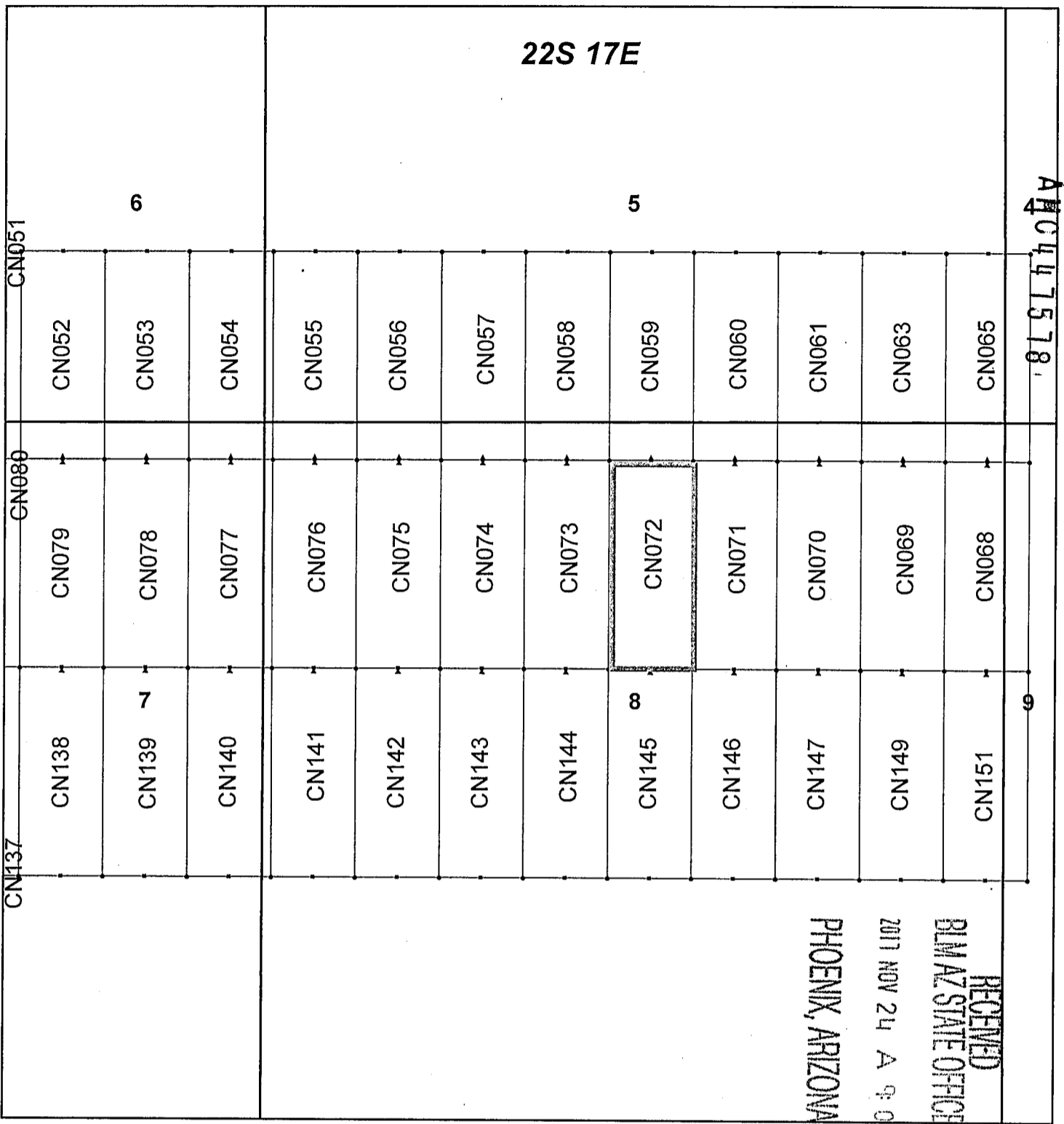
PHOENIX, ARIZONA

2017 NOV 24 A 9:04

RECEIVED  
BIMAZ STATE OFFICE

AMC447578





**Canelo Claim Block, Arizona Map 4**

Canelo - CN Lode Mining Claims T22S, R17E G&SRM  
 Santa Cruz County, Arizona  
 Located September 12 - November 14, 2017

Monuments are 1-1/2" by 1-1/2" by 5' Wood Posts projecting at least four feet above the ground. Location Monuments are set 20' inside the Endline along the center of each claim, and are 1500' long X 600' wide unless otherwise depicted and as detailed in the attached Certificate of Location.

TIE POINT: The location monument of each claim is tied to the Northwest corner of Section 9, Township 21S, Range 15E, G&SRM, Santa Cruz County, Arizona, its distance as shown on the attached Certificate of Location. Bearings and distance are grid north.


Any overlap onto pre-existing claims, or Private Land, is acknowledged as non-locatable, and any overlapping portion is acknowledged as invalid.



**Legend**

- End Centers
- ▲ Location Monuments
- Corners
- Claim Boundary
- Section
- Township

1 in = 1,000 feet



Claims Filed By-  
 Kennecott Exploration Company  
 4700 Daybreak Parkway  
 South Jordan, UT 84009

When recorded return to:  
Kennecott Exploration Company – Land Dept.  
4700 Daybreak Parkway  
South Jordan, UT 84009

ARIZONA NOTICE OF LOCATION  
(LODE CLAIM)

NOTICE IS HEREBY GIVEN THAT KENNECOTT EXPLORATION COMPANY, whose mailing address is 4700 Daybreak Parkway, South Jordan, Utah 84009 by its undersigned representative, makes this location of the CN073 Lode Mining Claim, in Santa Cruz County, Arizona.

The general course of the claim is from the North to South, and said claim is within the:

<u>Quarter</u>	<u>Section</u>	<u>Township</u>	<u>Range</u>
NW	8	22S	17E

Santa Cruz County, Arizona, G&SRM.

This claim is 1500 feet in length and 600 feet in width. This Notice of Location is posted on the centerline of the claim. The claim runs from the location monument on which this notice is posted 20 feet in a northerly direction to the North endline, and 1480 feet in a southerly direction to the South endline. The claim boundaries are marked by six monuments, one at each corner and one at the center of each endline. The location monument on which this notice is posted is situated within Section 8, Township 22S, Range 17E, Santa Cruz County, Arizona, G&SRM, and is approximately 58098 feet East and 31957 feet South from the NW corner of Section 9, T21S, R15E, Santa Cruz County, Arizona, G&SRM. Any overlaps onto pre-existing claims, private or State Land are acknowledged as pre-existing rights and that portion of said overlap is acknowledged as invalid.

The undersigned claims the ground as depicted on the map that is attached to a copy of this Notice of Location filed in the office of the Recorder, Santa Cruz County, Arizona.

The claim has been monumented in accordance with State and Federal law. Corner, end centers and location monuments are posts, 1-1/2" x 1-1/2" x 5' projecting at least 4' above the ground.

Located, dated and posted on the ground this 6th day of November, 2017.

KENNECOTT EXPLORATION COMPANY

*ER*

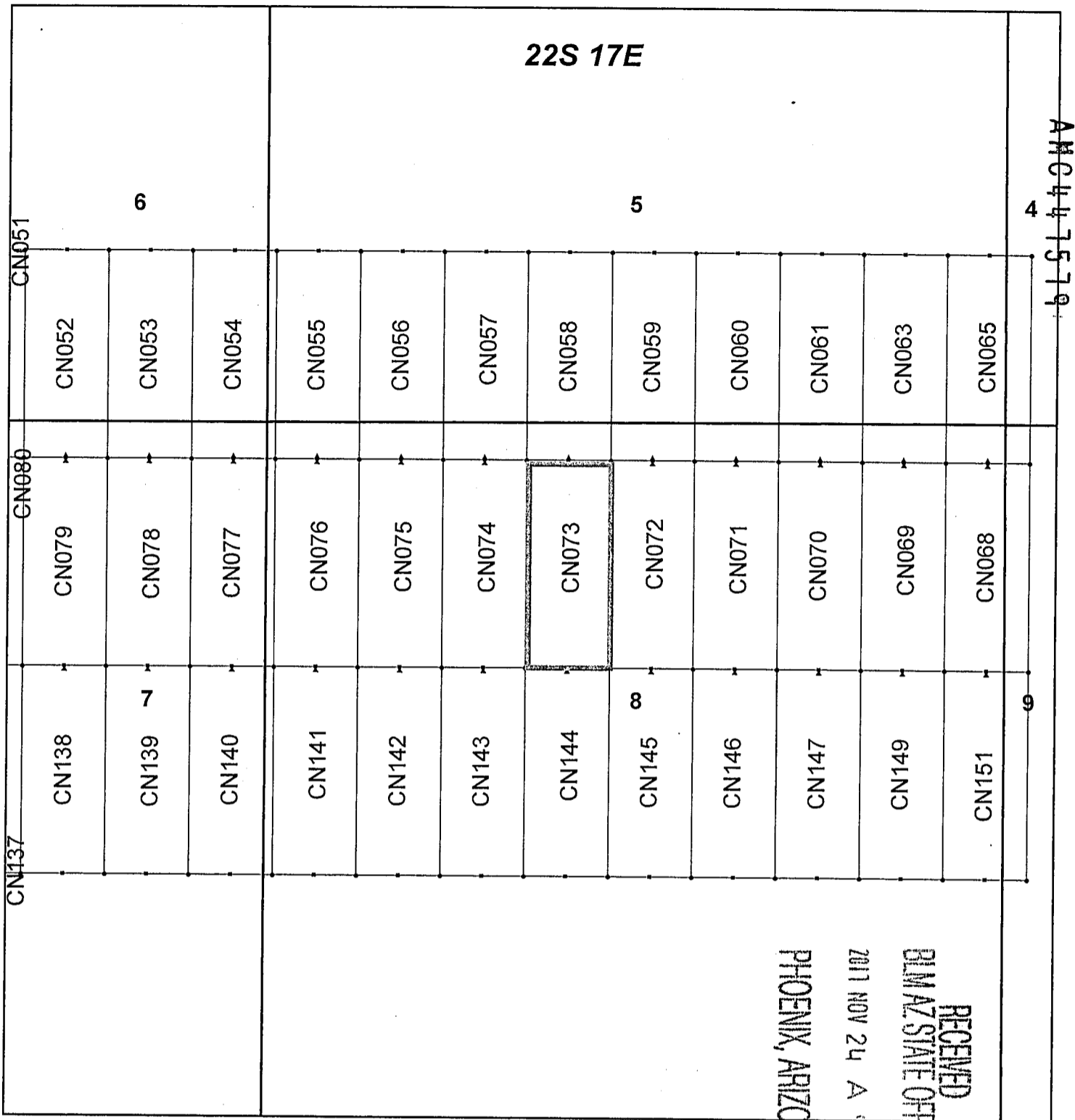
By: Erik Best, Operating Officer

PHOENIX, ARIZONA

2017 NOV 24 A 9:04

RECEIVED  
BIAZ STATE OFFICE

AMC 447579



### Canelo Claim Block, Arizona Map 4

Canelo - CN Lode Mining Claims T22S, R17E G&SRM  
 Santa Cruz County, Arizona  
 Located September 12 - November 14, 2017

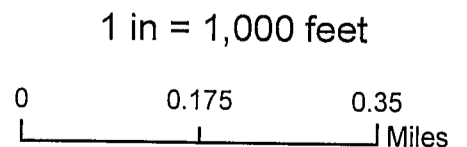
Monuments are 1-1/2" by 1-1/2" by 5' Wood Posts projecting at least four feet above the ground. Location Monuments are set 20' inside the Endline along the center of each claim, and are 1500' long X 600' wide unless otherwise depicted and as detailed in the attached Certificate of Location.

TIE POINT: The location monument of each claim is tied to the Northwest corner of Section 9, Township 21S, Range 15E, G&SRM, Santa Cruz County, Arizona, its distance as shown on the attached Certificate of Location. Bearings and distance are grid north.

Any overlap onto pre-existing claims, or Private Land, is acknowledged as non-locatable, and any overlapping portion is acknowledged as invalid.

**Legend**

- End Centers
- ▲ Location Monuments
- Corners
- Claim Boundary
- Section
- Township



Claims Filed By-  
 Kennecott Exploration Company  
 4700 Daybreak Parkway  
 South Jordan, UT 84009

When recorded return to:  
Kennecott Exploration Company – Land Dept.  
4700 Daybreak Parkway  
South Jordan, UT 84009

ARIZONA NOTICE OF LOCATION  
(LODE CLAIM)

NOTICE IS HEREBY GIVEN THAT KENNECOTT EXPLORATION COMPANY, whose mailing address is 4700 Daybreak Parkway, South Jordan, Utah 84009 by its undersigned representative, makes this location of the CN074 Lode Mining Claim, in Santa Cruz County, Arizona.

The general course of the claim is from the North to South, and said claim is within the:

<u>Quarter</u>	<u>Section</u>	<u>Township</u>	<u>Range</u>
NW	8	22S	17E

Santa Cruz County, Arizona, G&SRM.

This claim is 1500 feet in length and 600 feet in width. This Notice of Location is posted on the centerline of the claim. The claim runs from the location monument on which this notice is posted 20 feet in a northerly direction to the North endline, and 1480 feet in a southerly direction to the South endline. The claim boundaries are marked by six monuments, one at each corner and one at the center of each endline. The location monument on which this notice is posted is situated within Section 8, Township 22S, Range 17E, Santa Cruz County, Arizona, G&SRM, and is approximately 57498 feet East and 31957 feet South from the NW corner of Section 9, T21S, R15E, Santa Cruz County, Arizona, G&SRM. Any overlaps onto pre-existing claims, private or State Land are acknowledged as pre-existing rights and that portion of said overlap is acknowledged as invalid.

The undersigned claims the ground as depicted on the map that is attached to a copy of this Notice of Location filed in the office of the Recorder, Santa Cruz County, Arizona.

The claim has been monumented in accordance with State and Federal law. Corner, end centers and location monuments are posts, 1-1/2" x 1-1/2" x 5' projecting at least 4' above the ground.

Located, dated and posted on the ground this 6th day of November, 2017.

KENNECOTT EXPLORATION COMPANY

*ER*

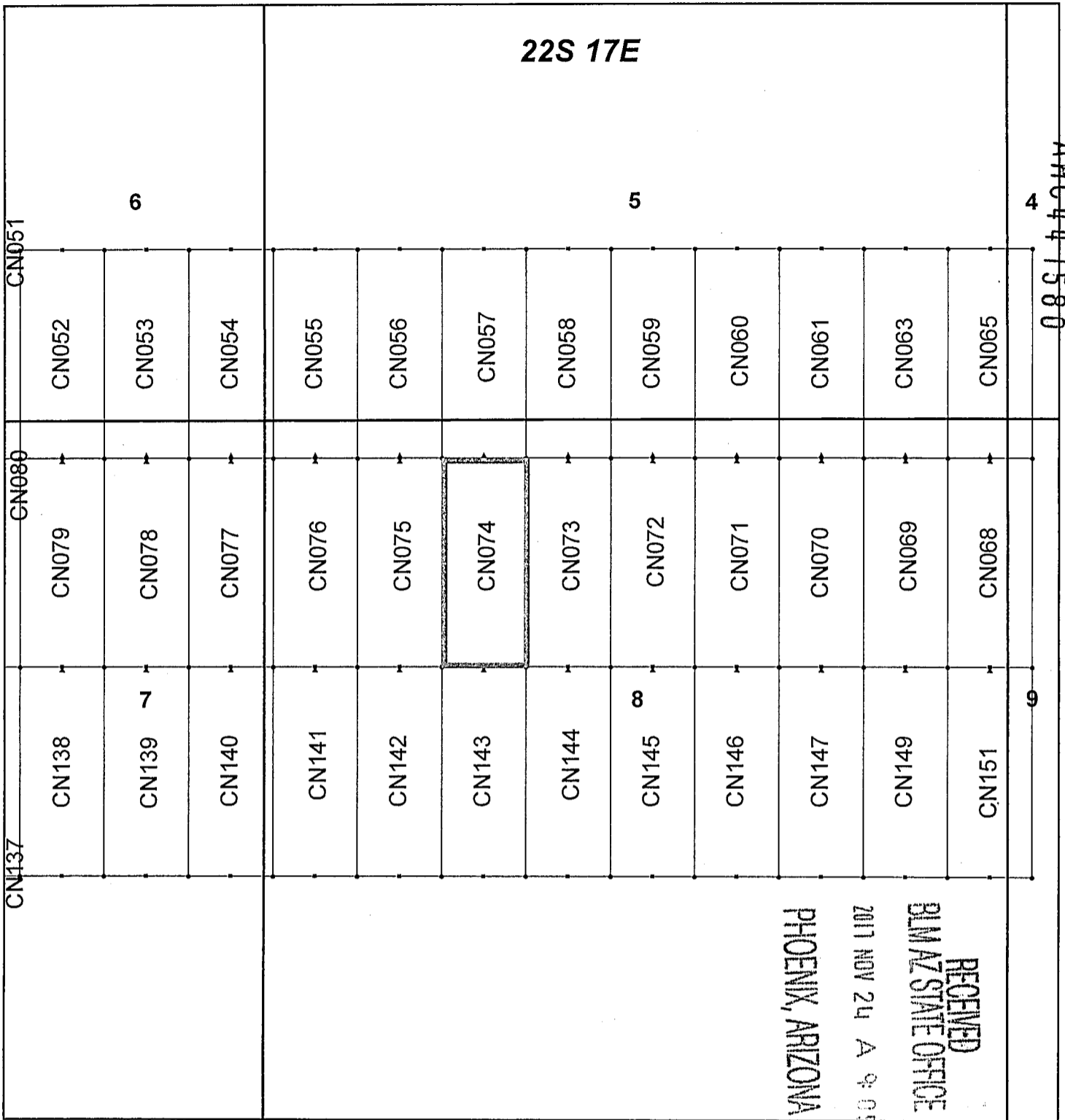
By: Erik Best, Operating Officer

PHOENIX, ARIZONA

2017 NOV 24 A 9:04

RECEIVED  
BLM AZ STATE OFFICE

AMC 447580



### Canelo Claim Block, Arizona Map 4

Canelo - CN Lode Mining Claims T22S, R17E G&SRM  
 Santa Cruz County, Arizona  
 Located September 12 - November 14, 2017

Monuments are 1-1/2" by 1-1/2" by 5' Wood Posts projecting at least four feet above the ground. Location Monuments are set 20' inside the Endline along the center of each claim, and are 1500' long X 600' wide unless otherwise depicted and as detailed in the attached Certificate of Location.

TIE POINT: The location monument of each claim is tied to the Northwest corner of Section 9, Township 21S, Range 15E, G&SRM, Santa Cruz County, Arizona, its distance as shown on the attached Certificate of Location. Bearings and distance are grid north.

Any overlap onto pre-existing claims, or Private Land, is acknowledged as non-locatable, and any overlapping portion is acknowledged as invalid.

**Legend**

- End Centers
- ▲ Location Monuments
- Corners
- Claim Boundary
- Section
- Township

1 in = 1,000 feet

0
0.175
0.35

Miles

Claims Filed By-  
 Kennecott Exploration Company  
 4700 Daybreak Parkway  
 South Jordan, UT 84009

When recorded return to:  
Kennecott Exploration Company – Land Dept.  
4700 Daybreak Parkway  
South Jordan, UT 84009

ARIZONA NOTICE OF LOCATION  
(LODE CLAIM)

NOTICE IS HEREBY GIVEN THAT KENNECOTT EXPLORATION COMPANY, whose mailing address is 4700 Daybreak Parkway, South Jordan, Utah 84009 by its undersigned representative, makes this location of the CN075 Lode Mining Claim, in Santa Cruz County, Arizona.

The general course of the claim is from the North to South, and said claim is within the:

<u>Quarter</u>	<u>Section</u>	<u>Township</u>	<u>Range</u>
NW	8	22S	17E

Santa Cruz County, Arizona, G&SRM.

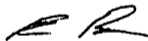
This claim is 1500 feet in length and 600 feet in width. This Notice of Location is posted on the centerline of the claim. The claim runs from the location monument on which this notice is posted 20 feet in a northerly direction to the North endline, and 1480 feet in a southerly direction to the South endline. The claim boundaries are marked by six monuments, one at each corner and one at the center of each endline. The location monument on which this notice is posted is situated within Section 8, Township 22S, Range 17E, Santa Cruz County, Arizona, G&SRM, and is approximately 56898 feet East and 31957 feet South from the NW corner of Section 9, T21S, R15E, Santa Cruz County, Arizona, G&SRM. Any overlaps onto pre-existing claims, private or State Land are acknowledged as pre-existing rights and that portion of said overlap is acknowledged as invalid.

The undersigned claims the ground as depicted on the map that is attached to a copy of this Notice of Location filed in the office of the Recorder, Santa Cruz County, Arizona.

The claim has been monumented in accordance with State and Federal law. Corner, end centers and location monuments are posts, 1-1/2" x 1-1/2" x 5' projecting at least 4' above the ground.

Located, dated and posted on the ground this 6th day of November, 2017.

KENNECOTT EXPLORATION COMPANY



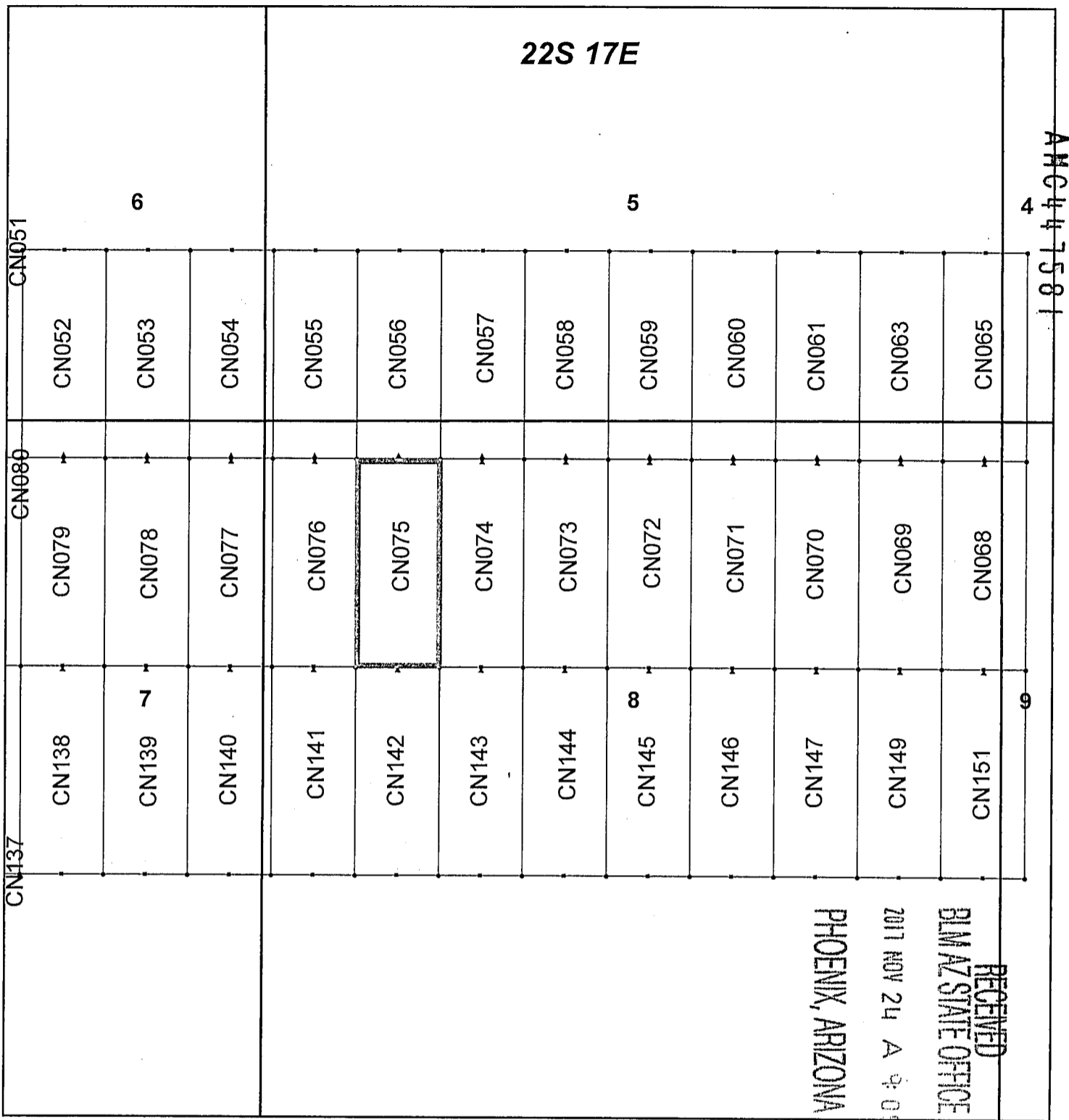
By: Erik Best, Operating Officer

PHOENIX, ARIZONA

2017 NOV 24 A 9:05

RECEIVED  
BLM AZ STATE OFFICE

AMC 447581



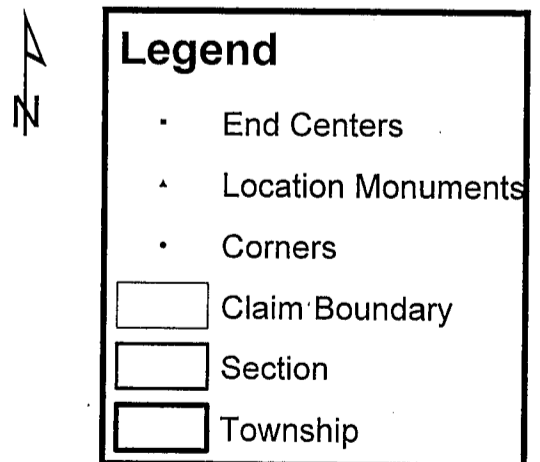
## Canelo Claim Block, Arizona Map 4

Canelo - CN Lode Mining Claims T22S, R17E G&SRM  
Santa Cruz County, Arizona  
Located September 12 - November 14, 2017


Monuments are 1-1/2" by 1-1/2" by 5' Wood Posts projecting at least four feet above the ground. Location Monuments are set 20' inside the Endline along the center of each claim, and are 1500' long X 600' wide unless otherwise depicted and as detailed in the attached Certificate of Location.

**TIE POINT:** The location monument of each claim is tied to the Northwest corner of Section 9, Township 21S, Range 15E, G&SRM, Santa Cruz County, Arizona, its distance as shown on the attached Certificate of Location. Bearings and distance are grid north.

Any overlap onto pre-existing claims, or Private Land, is acknowledged as non-locatable, and any overlapping portion is acknowledged as invalid.



1 in = 1,000 feet



Claims Filed By-  
Kennecott Exploration Company  
4700 Daybreak Parkway  
South Jordan, UT 84009

When recorded return to:  
Kennecott Exploration Company – Land Dept.  
4700 Daybreak Parkway  
South Jordan, UT 84009

ARIZONA NOTICE OF LOCATION  
(LODE CLAIM)

NOTICE IS HEREBY GIVEN THAT KENNECOTT EXPLORATION COMPANY, whose mailing address is 4700 Daybreak Parkway, South Jordan, Utah 84009 by its undersigned representative, makes this location of the CN076 Lode Mining Claim, in Santa Cruz County, Arizona.

The general course of the claim is from the North to South, and said claim is within the:

<u>Quarter</u>	<u>Section</u>	<u>Township</u>	<u>Range</u>
NW	8	22S	17E

Santa Cruz County, Arizona, G&SRM.


This claim is 1500 feet in length and 600 feet in width. This Notice of Location is posted on the centerline of the claim. The claim runs from the location monument on which this notice is posted 20 feet in a northerly direction to the North endline, and 1480 feet in a southerly direction to the South endline. The claim boundaries are marked by six monuments, one at each corner and one at the center of each endline. The location monument on which this notice is posted is situated within Section 8, Township 22S, Range 17E, Santa Cruz County, Arizona, G&SRM, and is approximately 56298 feet East and 31957 feet South from the NW corner of Section 9, T21S, R15E, Santa Cruz County, Arizona, G&SRM. Any overlaps onto pre-existing claims, private or State Land are acknowledged as pre-existing rights and that portion of said overlap is acknowledged as invalid.

The undersigned claims the ground as depicted on the map that is attached to a copy of this Notice of Location filed in the office of the Recorder, Santa Cruz County, Arizona.

The claim has been monumented in accordance with State and Federal law. Corner, end centers and location monuments are posts, 1-1/2" x 1-1/2" x 5' projecting at least 4' above the ground.

Located, dated and posted on the ground this 6th day of November, 2017.

KENNECOTT EXPLORATION COMPANY



By: Erik Best, Operating Officer


PHOENIX, ARIZONA

2017 NOV 24 A 9:05

RECEIVED  
BLM AZ STATE OFFICE

ANCL47582






### Canelo Claim Block, Arizona Map 4

Canelo - CN Lode Mining Claims T22S, R17E G&SRM  
 Santa Cruz County, Arizona  
 Located September 12 - November 14, 2017

Monuments are 1-1/2" by 1-1/2" by 5' Wood Posts projecting at least four feet above the ground. Location Monuments are set 20' inside the Endline along the center of each claim, and are 1500' long X 600' wide unless otherwise depicted and as detailed in the attached Certificate of Location.

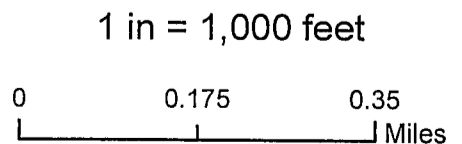
TIE POINT: The location monument of each claim is tied to the Northwest corner of Section 9, Township 21S, Range 15E, G&SRM, Santa Cruz County, Arizona, its distance as shown on the attached Certificate of Location. Bearings and distance are grid north.

Any overlap onto pre-existing claims, or Private Land, is acknowledged as non-locatable, and any overlapping portion is acknowledged as invalid.



**Legend**

- End Centers
- ▲ Location Monuments
- Corners
- Claim Boundary
- Section
- Township



Claims Filed By-  
 Kennecott Exploration Company  
 4700 Daybreak Parkway  
 South Jordan, UT 84009

When recorded return to:  
Kennecott Exploration Company – Land Dept.  
4700 Daybreak Parkway  
South Jordan, UT 84009

ARIZONA NOTICE OF LOCATION  
(LODE CLAIM)

NOTICE IS HEREBY GIVEN THAT KENNECOTT EXPLORATION COMPANY, whose mailing address is 4700 Daybreak Parkway, South Jordan, Utah 84009 by its undersigned representative, makes this location of the CN077 Lode Mining Claim, in Santa Cruz County, Arizona.

The general course of the claim is from the North to South, and said claim is within the:

<u>Quarter</u>	<u>Section</u>	<u>Township</u>	<u>Range</u>
NE	7	22S	17E
NW	8	22S	17E

Santa Cruz County, Arizona, G&SRM.


This claim is 1500 feet in length and 600 feet in width. This Notice of Location is posted on the centerline of the claim. The claim runs from the location monument on which this notice is posted 20 feet in a northerly direction to the North endline, and 1480 feet in a southerly direction to the South endline. The claim boundaries are marked by six monuments, one at each corner and one at the center of each endline. The location monument on which this notice is posted is situated within Section 7, Township 22S, Range 17E, Santa Cruz County, Arizona, G&SRM, and is approximately 55698 feet East and 31957 feet South from the NW corner of Section 9, T21S, R15E, Santa Cruz County, Arizona, G&SRM. Any overlaps onto pre-existing claims, private or State Land are acknowledged as pre-existing rights and that portion of said overlap is acknowledged as invalid.

The undersigned claims the ground as depicted on the map that is attached to a copy of this Notice of Location filed in the office of the Recorder, Santa Cruz County, Arizona.

The claim has been monumented in accordance with State and Federal law. Corner, end centers and location monuments are posts, 1-1/2" x 1-1/2" x 5' projecting at least 4' above the ground.

Located, dated and posted on the ground this 6th day of November, 2017.

KENNECOTT EXPLORATION COMPANY




By: Erik Best, Operating Officer

PHOENIX, ARIZONA

2017 NOV 24 A 9:05

RECEIVED  
BLM AZ STATE OFFICE

AMC 447583



## Canelo Claim Block, Arizona Map 4

Canelo - CN Lode Mining Claims T22S, R17E G&SRM  
 Santa Cruz County, Arizona  
 Located September 12 - November 14, 2017

Monuments are 1-1/2" by 1-1/2" by 5' Wood Posts projecting at least four feet above the ground. Location Monuments are set 20' inside the Endline along the center of each claim, and are 1500' long X 600' wide unless otherwise depicted and as detailed in the attached Certificate of Location.

TIE POINT: The location monument of each claim is tied to the Northwest corner of Section 9, Township 21S, Range 15E, G&SRM, Santa Cruz County, Arizona, its distance as shown on the attached Certificate of Location. Bearings and distance are grid north.

Any overlap onto pre-existing claims, or Private Land, is acknowledged as non-locatable, and any overlapping portion is acknowledged as invalid.

**Legend**

- End Centers
- ▲ Location Monuments
- Corners
- Claim Boundary
- Section
- Township

1 in = 1,000 feet

0      0.175      0.35  
 |-----|-----| Miles

Claims Filed By-  
 Kennecott Exploration Company  
 4700 Daybreak Parkway  
 South Jordan, UT 84009

When recorded return to:  
Kennecott Exploration Company – Land Dept.  
4700 Daybreak Parkway  
South Jordan, UT 84009

ARIZONA NOTICE OF LOCATION  
(LODE CLAIM)

NOTICE IS HEREBY GIVEN THAT KENNECOTT EXPLORATION COMPANY, whose mailing address is 4700 Daybreak Parkway, South Jordan, Utah 84009 by its undersigned representative, makes this location of the CN078 Lode Mining Claim, in Santa Cruz County, Arizona.

The general course of the claim is from the North to South, and said claim is within the:

<u>Quarter</u>	<u>Section</u>	<u>Township</u>	<u>Range</u>
NE	7	22S	17E

Santa Cruz County, Arizona, G&SRM.


This claim is 1500 feet in length and 600 feet in width. This Notice of Location is posted on the centerline of the claim. The claim runs from the location monument on which this notice is posted 20 feet in a northerly direction to the North endline, and 1480 feet in a southerly direction to the South endline. The claim boundaries are marked by six monuments, one at each corner and one at the center of each endline. The location monument on which this notice is posted is situated within Section 7, Township 22S, Range 17E, Santa Cruz County, Arizona, G&SRM, and is approximately 55098 feet East and 31957 feet South from the NW corner of Section 9, T21S, R15E, Santa Cruz County, Arizona, G&SRM. Any overlaps onto pre-existing claims, private or State Land are acknowledged as pre-existing rights and that portion of said overlap is acknowledged as invalid.

The undersigned claims the ground as depicted on the map that is attached to a copy of this Notice of Location filed in the office of the Recorder, Santa Cruz County, Arizona.

The claim has been monumented in accordance with State and Federal law. Corner, end centers and location monuments are posts, 1-1/2" x 1-1/2" x 5' projecting at least 4' above the ground.

Located, dated and posted on the ground this 6th day of November, 2017.

KENNECOTT EXPLORATION COMPANY



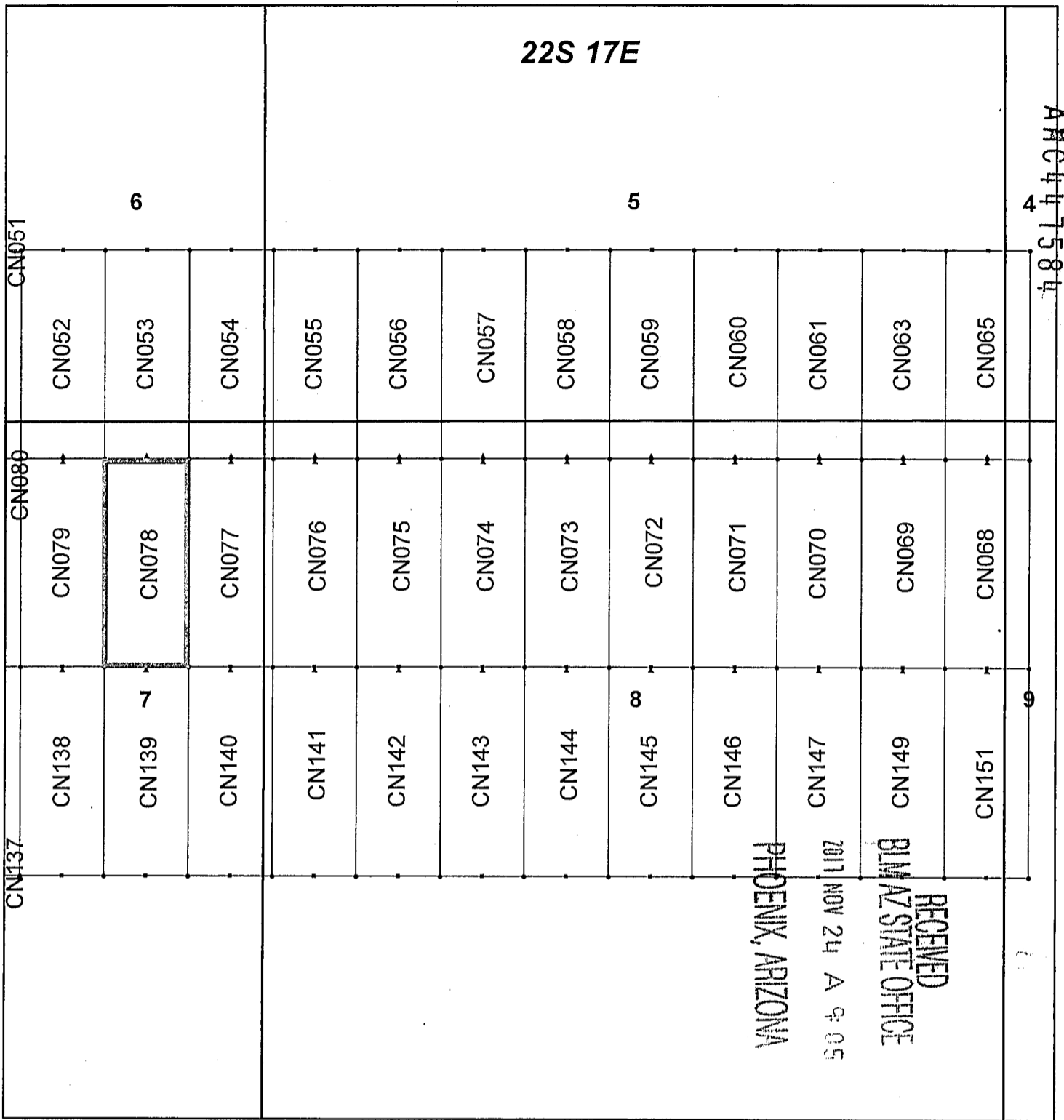
By: Erik Best, Operating Officer

PHOENIX, ARIZONA

2017 NOV 24 A 9:05

RECEIVED  
BLM AZ STATE OFFICE

AHC447584



### Canelo Claim Block, Arizona Map 4

Canelo - CN Lode Mining Claims T22S, R17E G&SRM  
 Santa Cruz County, Arizona  
 Located September 12 - November 14, 2017

Monuments are 1-1/2" by 1-1/2" by 5' Wood Posts projecting at least four feet above the ground. Location Monuments are set 20' inside the Endline along the center of each claim, and are 1500' long X 600' wide unless otherwise depicted and as detailed in the attached Certificate of Location.

TIE POINT: The location monument of each claim is tied to the Northwest corner of Section 9, Township 21S, Range 15E, G&SRM, Santa Cruz County, Arizona, its distance as shown on the attached Certificate of Location. Bearings and distance are grid north.

Any overlap onto pre-existing claims, or Private Land, is acknowledged as non-locatable, and any overlapping portion is acknowledged as invalid.

**Legend**

- End Centers
- Location Monuments
- Corners
- Claim Boundary
- Section
- Township

1 in = 1,000 feet

0
0.175
0.35

Miles

Claims Filed By-  
 Kennecott Exploration Company  
 4700 Daybreak Parkway  
 South Jordan, UT 84009

When recorded return to:  
Kennecott Exploration Company – Land Dept.  
4700 Daybreak Parkway  
South Jordan, UT 84009

ARIZONA NOTICE OF LOCATION  
(LODE CLAIM)

NOTICE IS HEREBY GIVEN THAT KENNECOTT EXPLORATION COMPANY, whose mailing address is 4700 Daybreak Parkway, South Jordan, Utah 84009 by its undersigned representative, makes this location of the CN079 Lode Mining Claim, in Santa Cruz County, Arizona.

The general course of the claim is from the North to South, and said claim is within the:

<u>Quarter</u>	<u>Section</u>	<u>Township</u>	<u>Range</u>
NE	7	22S	17E

Santa Cruz County, Arizona, G&SRM.


This claim is 1500 feet in length and 600 feet in width. This Notice of Location is posted on the centerline of the claim. The claim runs from the location monument on which this notice is posted 20 feet in a northerly direction to the North endline, and 1480 feet in a southerly direction to the South endline. The claim boundaries are marked by six monuments, one at each corner and one at the center of each endline. The location monument on which this notice is posted is situated within Section 7, Township 22S, Range 17E, Santa Cruz County, Arizona, G&SRM, and is approximately 54498 feet East and 31957 feet South from the NW corner of Section 9, T21S, R15E, Santa Cruz County, Arizona, G&SRM. Any overlaps onto pre-existing claims, private or State Land are acknowledged as pre-existing rights and that portion of said overlap is acknowledged as invalid.

The undersigned claims the ground as depicted on the map that is attached to a copy of this Notice of Location filed in the office of the Recorder, Santa Cruz County, Arizona.

The claim has been monumented in accordance with State and Federal law. Corner, end centers and location monuments are posts, 1-1/2" x 1-1/2" x 5' projecting at least 4' above the ground.

Located, dated and posted on the ground this 6th day of November, 2017.

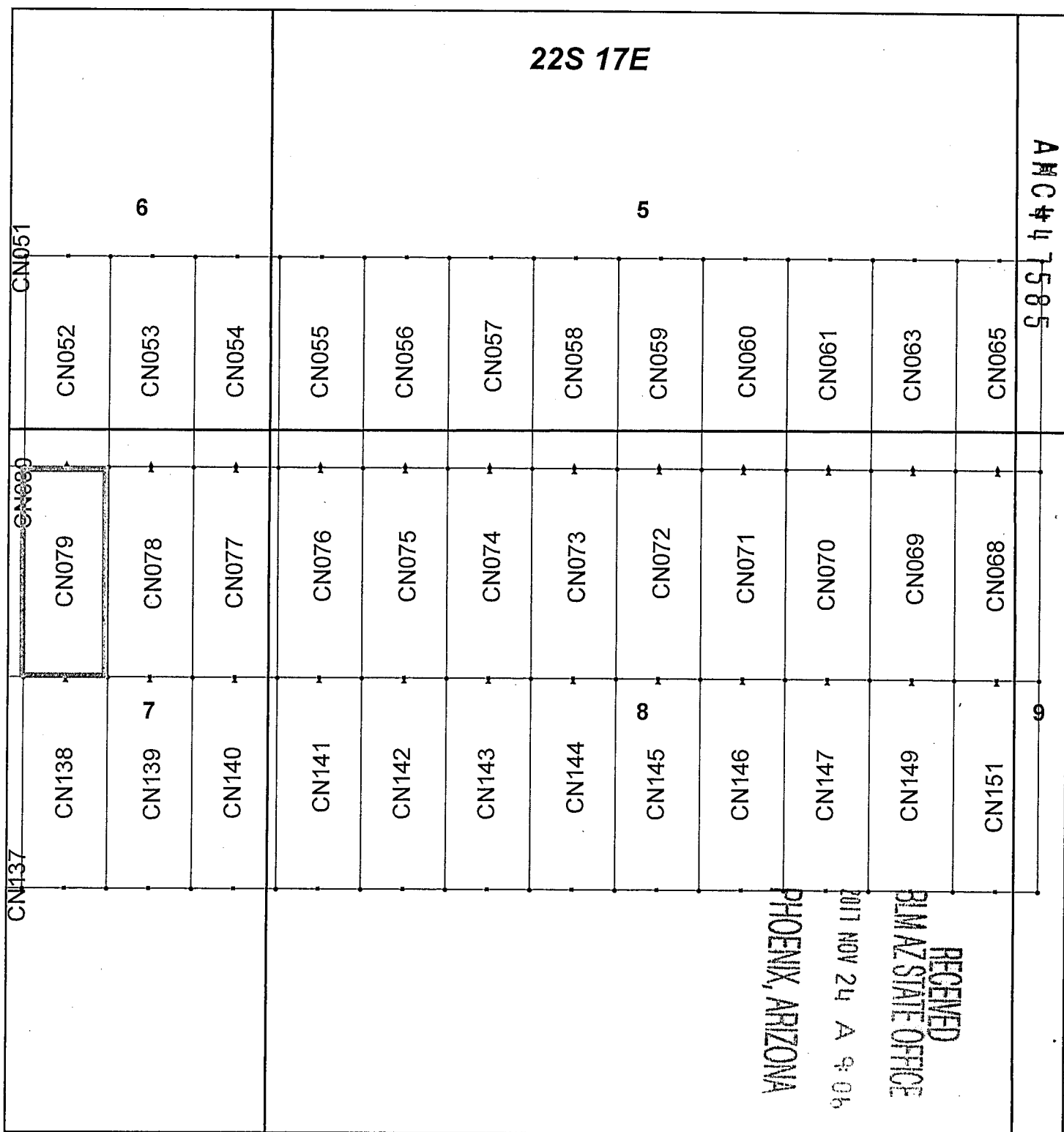
KENNECOTT EXPLORATION COMPANY



By: Erik Best, Operating Officer

RECEIVED  
BLM AZ STATE OFFICE  
2017 NOV 24 A 9:06  
PHOENIX, ARIZONA

AMC447585



## Canelo Claim Block, Arizona Map 4

Canelo - CN Lode Mining Claims T22S, R17E G&SRM  
 Santa Cruz County, Arizona  
 Located September 12 - November 14, 2017

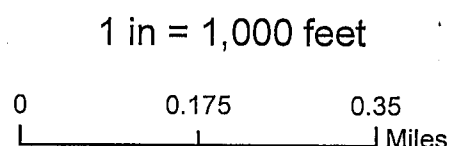
Monuments are 1-1/2" by 1-1/2" by 5' Wood Posts projecting at least four feet above the ground. Location Monuments are set 20' inside the Endline along the center of each claim, and are 1500' long X 600' wide unless otherwise depicted and as detailed in the attached Certificate of Location.

TIE POINT: The location monument of each claim is tied to the Northwest corner of Section 9, Township 21S, Range 15E, G&SRM, Santa Cruz County, Arizona, its distance as shown on the attached Certificate of Location. Bearings and distance are grid north.

Any overlap onto pre-existing claims, or Private Land, is acknowledged as non-locatable, and any overlapping portion is acknowledged as invalid.

**Legend**

- End Centers
- ▲ Location Monuments
- Corners
- Claim Boundary
- Section
- Township



Claims Filed By:  
 Kennecott Exploration Company  
 4700 Daybreak Parkway  
 South Jordan, UT 84009

When recorded return to:  
Kennecott Exploration Company – Land Dept.  
4700 Daybreak Parkway  
South Jordan, UT 84009

ARIZONA NOTICE OF LOCATION  
(LODE CLAIM)

NOTICE IS HEREBY GIVEN THAT KENNECOTT EXPLORATION COMPANY, whose mailing address is 4700 Daybreak Parkway, South Jordan, Utah 84009 by its undersigned representative, makes this location of the CN080 Lode Mining Claim, in Santa Cruz County, Arizona.

The general course of the claim is from the North to South, and said claim is within the:

<u>Quarter</u>	<u>Section</u>	<u>Township</u>	<u>Range</u>
NE	7	22S	17E

Santa Cruz County, Arizona, G&SRM.


This claim is 1500 feet in length and 600 feet in width. This Notice of Location is posted on the centerline of the claim. The claim runs from the location monument on which this notice is posted 20 feet in a northerly direction to the North endline, and 1480 feet in a southerly direction to the South endline. The claim boundaries are marked by six monuments, one at each corner and one at the center of each endline. The location monument on which this notice is posted is situated within Section 7, Township 22S, Range 17E, Santa Cruz County, Arizona, G&SRM, and is approximately 53898 feet East and 31957 feet South from the NW corner of Section 9, T21S, R15E, Santa Cruz County, Arizona, G&SRM. Any overlaps onto pre-existing claims, private or State Land are acknowledged as pre-existing rights and that portion of said overlap is acknowledged as invalid.

The undersigned claims the ground as depicted on the map that is attached to a copy of this Notice of Location filed in the office of the Recorder, Santa Cruz County, Arizona.

The claim has been monumented in accordance with State and Federal law. Corner, end centers and location monuments are posts, 1-1/2" x 1-1/2" x 5' projecting at least 4' above the ground.

Located, dated and posted on the ground this 6th day of November, 2017.

KENNECOTT EXPLORATION COMPANY



By: Erik Best, Operating Officer

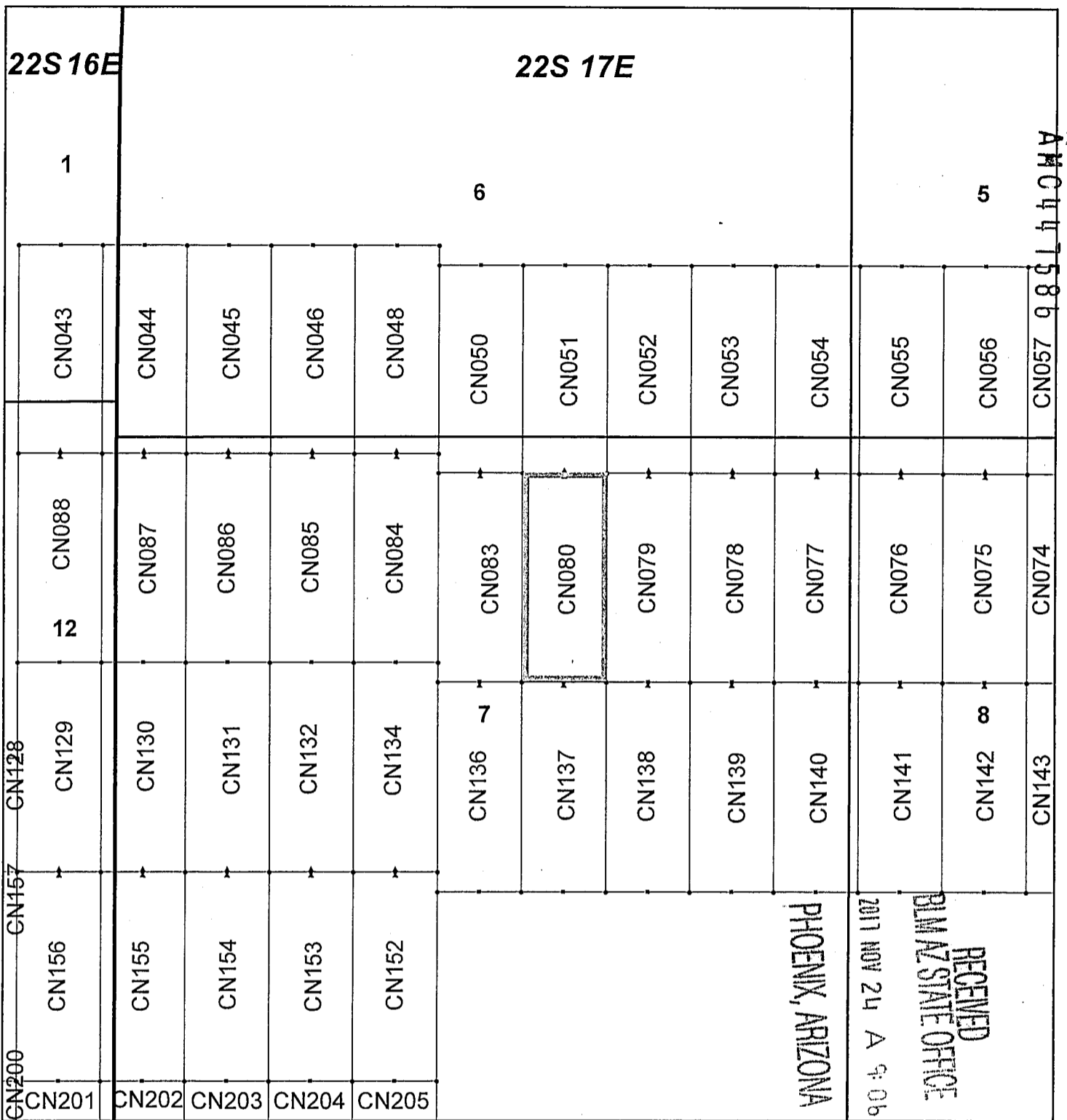
PHOENIX, ARIZONA

2017 NOV 24 A 9:06

RECEIVED  
BLM AZ STATE OFFICE

AR0447586





### Canelo Claim Block, Arizona Map 3

Canelo - CN Lode Mining Claims T22S, R16 and 17E G&SRM  
 Santa Cruz County, Arizona  
 Located September 12 - November 14, 2017

Monuments are 1-1/2" by 1-1/2" by 5' Wood Posts projecting at least four feet above the ground. Location Monuments are set 20' inside the Endline along the center of each claim, and are 1500' long X 600' wide unless otherwise depicted and as detailed in the attached Certificate of Location.


**TIE POINT:** The location monument of each claim is tied to the Northwest corner of Section 9, Township 21S, Range 15E, G&SRM, Santa Cruz County, Arizona, its distance as shown on the attached Certificate of Location. Bearings and distance are grid north.

Any overlap onto pre-existing claims, or Private Land, is acknowledged as non-locatable, and any overlapping portion is acknowledged as invalid.

**Legend**

- End Centers
- ▲ Location Monuments
- Corners
- Claim Boundary
- Section
- Township

1 in = 1,000 feet



Claims Filed By-  
 Kennecott Exploration Company  
 4700 Daybreak Parkway  
 South Jordan, UT 84009

When recorded return to:  
Kennecott Exploration Company – Land Dept.  
4700 Daybreak Parkway  
South Jordan, UT 84009

ARIZONA NOTICE OF LOCATION  
(LODE CLAIM)

NOTICE IS HEREBY GIVEN THAT KENNECOTT EXPLORATION COMPANY, whose mailing address is 4700 Daybreak Parkway, South Jordan, Utah 84009 by its undersigned representative, makes this location of the CN083 Lode Mining Claim, in Santa Cruz County, Arizona.

The general course of the claim is from the North to South, and said claim is within the:

<u>Quarter</u>	<u>Section</u>	<u>Township</u>	<u>Range</u>
NW	7	22S	17E
NE	7	22S	17E

Santa Cruz County, Arizona, G&SRM.

This claim is 1500 feet in length and 600 feet in width. This Notice of Location is posted on the centerline of the claim. The claim runs from the location monument on which this notice is posted 20 feet in a northerly direction to the North endline, and 1480 feet in a southerly direction to the South endline. The claim boundaries are marked by six monuments, one at each corner and one at the center of each endline. The location monument on which this notice is posted is situated within Section 7, Township 22S, Range 17E, Santa Cruz County, Arizona, G&SRM, and is approximately 53298 feet East and 31957 feet South from the NW corner of Section 9, T21S, R15E, Santa Cruz County, Arizona, G&SRM. Any overlaps onto pre-existing claims, private or State Land are acknowledged as pre-existing rights and that portion of said overlap is acknowledged as invalid.

The undersigned claims the ground as depicted on the map that is attached to a copy of this Notice of Location filed in the office of the Recorder, Santa Cruz County, Arizona.

The claim has been monumented in accordance with State and Federal law. Corner, end centers and location monuments are posts, 1-1/2" x 1-1/2" x 5' projecting at least 4' above the ground.

Located, dated and posted on the ground this 6th day of November, 2017.

KENNECOTT EXPLORATION COMPANY

*ER*

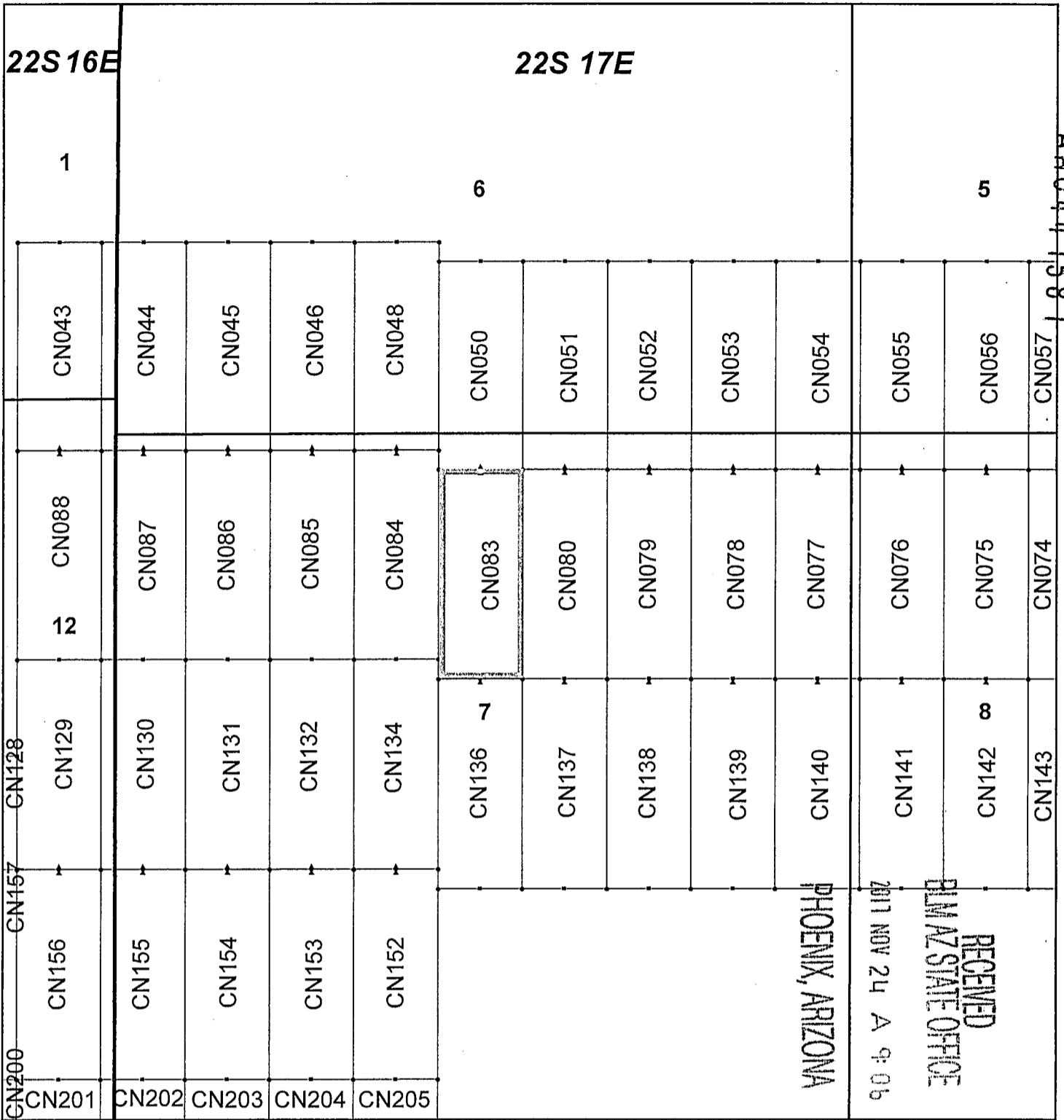
By: Erik Best, Operating Officer

PHOENIX, ARIZONA

2017 NOV 24 A 9:06

RECEIVED  
BLM AZ STATE OFFICE

AMC447587



### Canelo Claim Block, Arizona Map 3

Canelo - CN Lode Mining Claims T22S, R16 and 17E G&SRM  
 Santa Cruz County, Arizona  
 Located September 12 - November 14, 2017

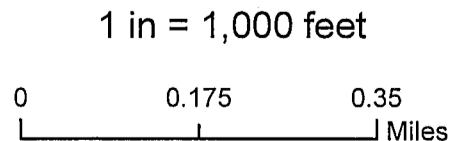
Monuments are 1-1/2" by 1-1/2" by 5' Wood Posts projecting at least four feet above the ground. Location Monuments are set 20' inside the Endline along the center of each claim, and are 1500' long X 600' wide unless otherwise depicted and as detailed in the attached Certificate of Location.

TIE POINT: The location monument of each claim is tied to the Northwest corner of Section 9, Township 21S, Range 15E, G&SRM, Santa Cruz County, Arizona, its distance as shown on the attached Certificate of Location. Bearings and distance are grid north.

Any overlap onto pre-existing claims, or Private Land, is acknowledged as non-locatable, and any overlapping portion is acknowledged as invalid.

**Legend**

- End Centers
- ▲ Location Monuments
- Corners
- Claim Boundary
- Section
- Township



Claims Filed By-  
 Kennecott Exploration Company  
 4700 Daybreak Parkway  
 South Jordan, UT 84009

When recorded return to:  
Kennecott Exploration Company -- Land Dept.  
4700 Daybreak Parkway  
South Jordan, UT 84009

ARIZONA NOTICE OF LOCATION  
(LODE CLAIM)

NOTICE IS HEREBY GIVEN THAT KENNECOTT EXPLORATION COMPANY, whose mailing address is 4700 Daybreak Parkway, South Jordan, Utah 84009 by its undersigned representative, makes this location of the CN084 Lode Mining Claim, in Santa Cruz County, Arizona.

The general course of the claim is from the North to South, and said claim is within the:

<u>Quarter</u>	<u>Section</u>	<u>Township</u>	<u>Range</u>
NW	7	22S	17E

Santa Cruz County, Arizona, G&SRM.

This claim is 1500 feet in length and 600 feet in width. This Notice of Location is posted on the centerline of the claim. The claim runs from the location monument on which this notice is posted 20 feet in a northerly direction to the North endline, and 1480 feet in a southerly direction to the South endline. The claim boundaries are marked by six monuments, one at each corner and one at the center of each endline. The location monument on which this notice is posted is situated within Section 7, Township 22S, Range 17E, Santa Cruz County, Arizona, G&SRM, and is approximately 52698 feet East and 31816 feet South from the NW corner of Section 9, T21S, R15E, Santa Cruz County, Arizona, G&SRM. Any overlaps onto pre-existing claims, private or State Land are acknowledged as pre-existing rights and that portion of said overlap is acknowledged as invalid.

The undersigned claims the ground as depicted on the map that is attached to a copy of this Notice of Location filed in the office of the Recorder, Santa Cruz County, Arizona.

The claim has been monumented in accordance with State and Federal law. Corner, end centers and location monuments are posts, 1-1/2" x 1-1/2" x 5' projecting at least 4' above the ground.

Located, dated and posted on the ground this 6th day of November, 2017.

KENNECOTT EXPLORATION COMPANY



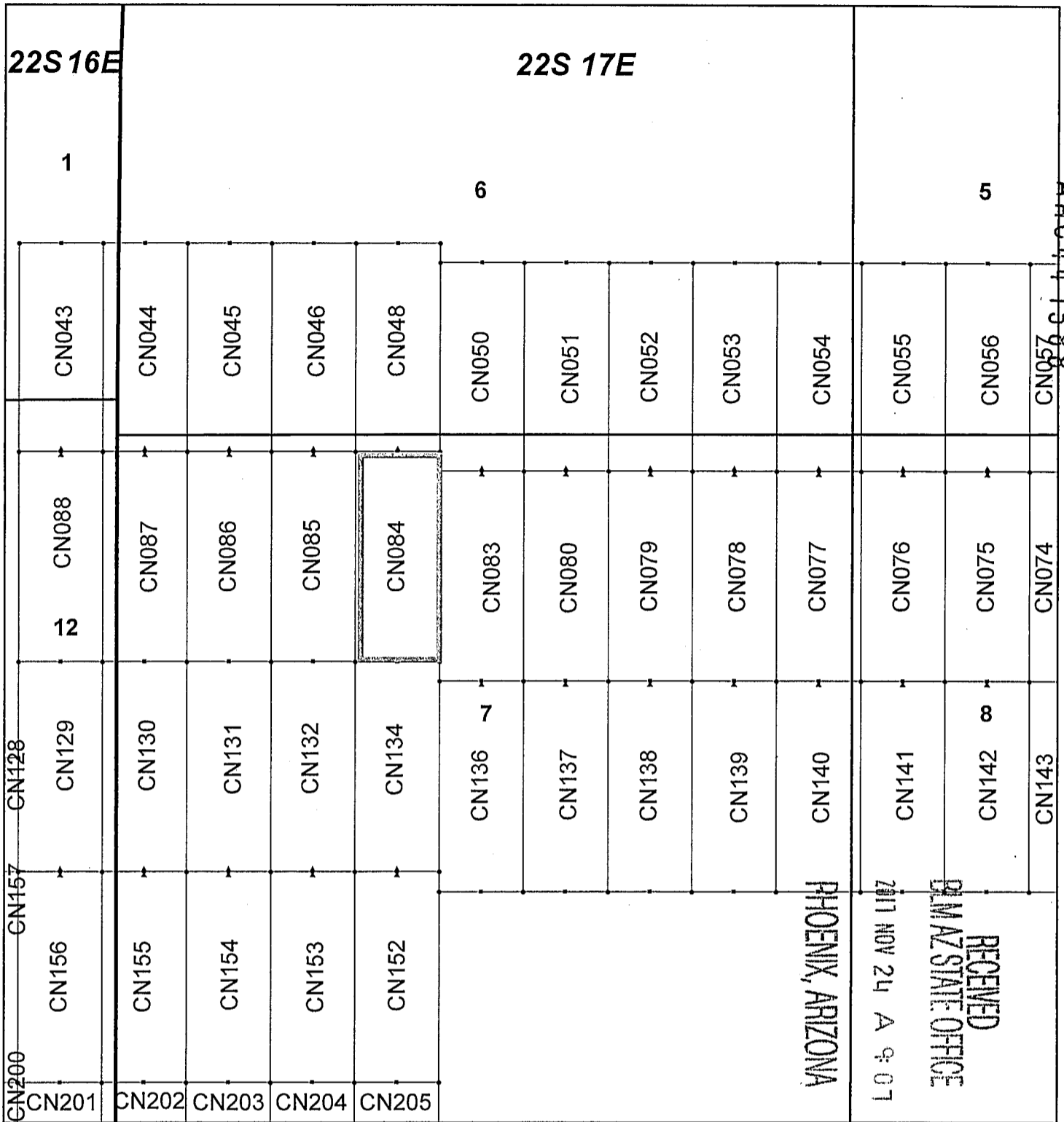
By: Erik Best, Operating Officer

PHOENIX, ARIZONA

2017 NOV 24 A 9:06

RECEIVED  
BIMAZ STATE OFFICE

AMC 44 7588



### Canelo Claim Block, Arizona Map 3

Canelo - CN Lode Mining Claims T22S, R16 and 17E G&SRM Santa Cruz County, Arizona  
 Located September 12 - November 14, 2017

Monuments are 1-1/2" by 1-1/2" by 5' Wood Posts projecting at least four feet above the ground. Location Monuments are set 20' inside the Endline along the center of each claim, and are 1500' long X 600' wide unless otherwise depicted and as detailed in the attached Certificate of Location.

TIE POINT: The location monument of each claim is tied to the Northwest corner of Section 9, Township 21S, Range 15E, G&SRM, Santa Cruz County, Arizona, its distance as shown on the attached Certificate of Location. Bearings and distance are grid north.

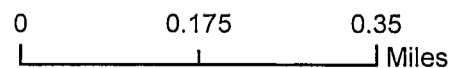
Any overlap onto pre-existing claims, or Private Land, is acknowledged as non-locatable, and any overlapping portion is acknowledged as invalid.



**Legend**

- End Centers
- ▲ Location Monuments
- Corners
- Claim Boundary
- Section
- Township

1 in = 1,000 feet



Claims Filed By-  
 Kennecott Exploration Company  
 4700 Daybreak Parkway  
 South Jordan, UT 84009

When recorded return to:  
Kennecott Exploration Company – Land Dept.  
4700 Daybreak Parkway  
South Jordan, UT 84009

ARIZONA NOTICE OF LOCATION  
(LODE CLAIM)

NOTICE IS HEREBY GIVEN THAT KENNECOTT EXPLORATION COMPANY, whose mailing address is 4700 Daybreak Parkway, South Jordan, Utah 84009 by its undersigned representative, makes this location of the CN085 Lode Mining Claim, in Santa Cruz County, Arizona.

The general course of the claim is from the North to South, and said claim is within the:

<u>Quarter</u>	<u>Section</u>	<u>Township</u>	<u>Range</u>
NW	7	22S	17E

Santa Cruz County, Arizona, G&SRM.


This claim is 1500 feet in length and 600 feet in width. This Notice of Location is posted on the centerline of the claim. The claim runs from the location monument on which this notice is posted 20 feet in a northerly direction to the North endline, and 1480 feet in a southerly direction to the South endline. The claim boundaries are marked by six monuments, one at each corner and one at the center of each endline. The location monument on which this notice is posted is situated within Section 7, Township 22S, Range 17E, Santa Cruz County, Arizona, G&SRM, and is approximately 52098 feet East and 31816 feet South from the NW corner of Section 9, T21S, R15E, Santa Cruz County, Arizona, G&SRM. Any overlaps onto pre-existing claims, private or State Land are acknowledged as pre-existing rights and that portion of said overlap is acknowledged as invalid.

The undersigned claims the ground as depicted on the map that is attached to a copy of this Notice of Location filed in the office of the Recorder, Santa Cruz County, Arizona.

The claim has been monumented in accordance with State and Federal law. Corner, end centers and location monuments are posts, 1-1/2" x 1-1/2" x 5' projecting at least 4' above the ground.

Located, dated and posted on the ground this 6th day of November, 2017.

KENNECOTT EXPLORATION COMPANY



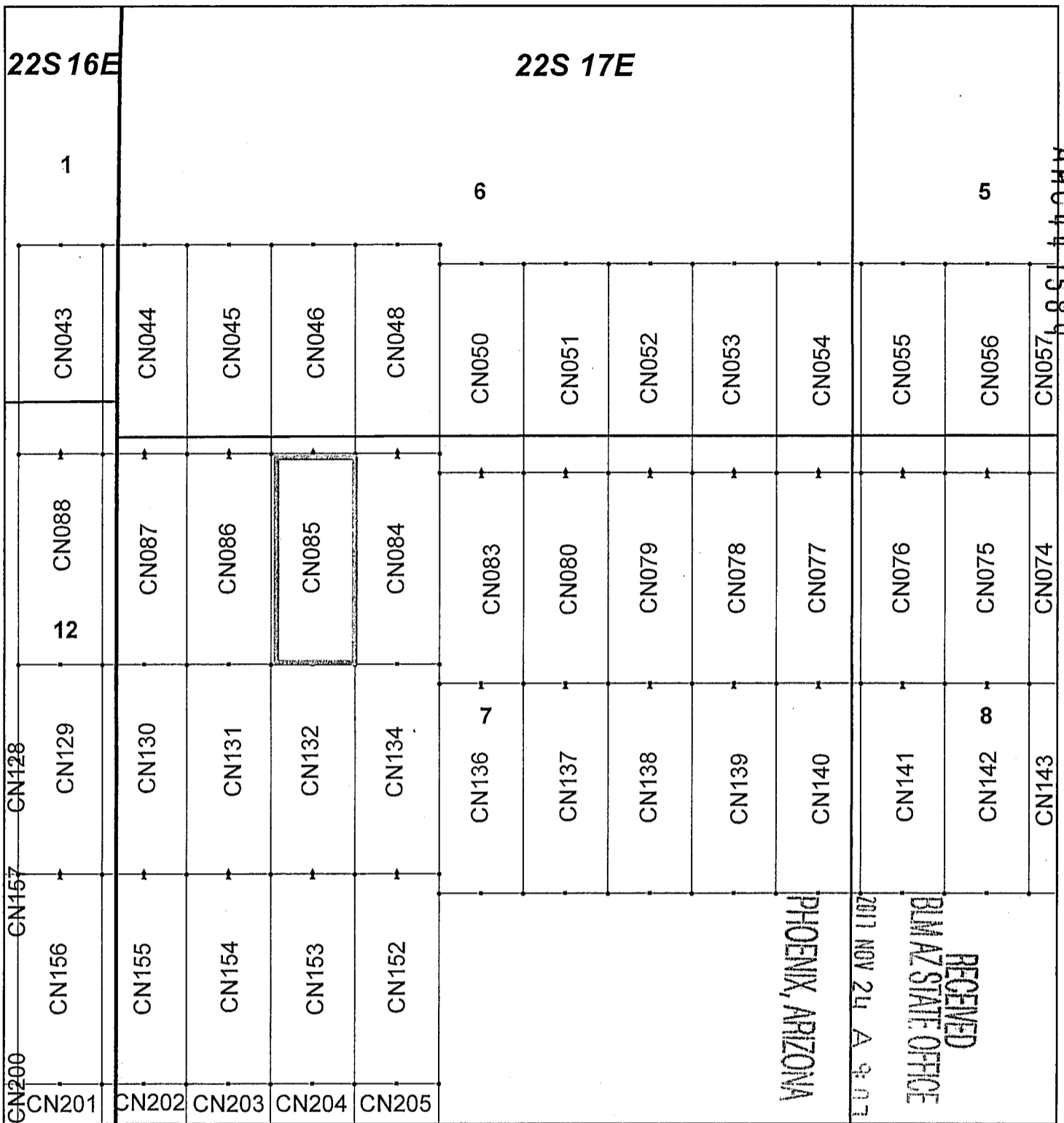
By: Erik Best, Operating Officer

PHOENIX, ARIZONA

2017 NOV 24 A 9:07

RECEIVED  
BLM AZ STATE OFFICE

AN0447589



### Canelo Claim Block, Arizona Map 3

Canelo - CN Lode Mining Claims T22S, R16 and 17E G&SRM  
 Santa Cruz County, Arizona  
 Located September 12 - November 14, 2017

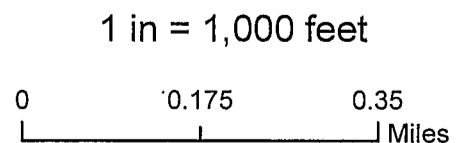
Monuments are 1-1/2" by 1-1/2" by 5' Wood Posts projecting at least four feet above the ground. Location Monuments are set 20' inside the Endline along the center of each claim, and are 1500' long X 600' wide unless otherwise depicted and as detailed in the attached Certificate of Location.

TIE POINT: The location monument of each claim is tied to the Northwest corner of Section 9, Township 21S, Range 15E, G&SRM, Santa Cruz County, Arizona, its distance as shown on the attached Certificate of Location. Bearings and distance are grid north.

Any overlap onto pre-existing claims, or Private Land, is acknowledged as non-locatable, and any overlapping portion is acknowledged as invalid.

**Legend**

- End Centers
- ▲ Location Monuments
- Corners
- Claim Boundary
- Section
- Township



Claims Filed By-  
 Kennecott Exploration Company  
 4700 Daybreak Parkway  
 South Jordan, UT 84009

When recorded return to:  
Kennecott Exploration Company – Land Dept.  
4700 Daybreak Parkway  
South Jordan, UT 84009

ARIZONA NOTICE OF LOCATION  
(LODE CLAIM)

NOTICE IS HEREBY GIVEN THAT KENNECOTT EXPLORATION COMPANY, whose mailing address is 4700 Daybreak Parkway, South Jordan, Utah 84009 by its undersigned representative, makes this location of the CN086 Lode Mining Claim, in Santa Cruz County, Arizona.

The general course of the claim is from the North to South, and said claim is within the:

<u>Quarter</u>	<u>Section</u>	<u>Township</u>	<u>Range</u>
NW	7	22S	17E
Santa Cruz County, Arizona, G&SRM.			


This claim is 1500 feet in length and 600 feet in width. This Notice of Location is posted on the centerline of the claim. The claim runs from the location monument on which this notice is posted 20 feet in a northerly direction to the North endline, and 1480 feet in a southerly direction to the South endline. The claim boundaries are marked by six monuments, one at each corner and one at the center of each endline. The location monument on which this notice is posted is situated within Section 7, Township 22S, Range 17E, Santa Cruz County, Arizona, G&SRM, and is approximately 51498 feet East and 31816 feet South from the NW corner of Section 9, T21S, R15E, Santa Cruz County, Arizona, G&SRM. Any overlaps onto pre-existing claims, private or State Land are acknowledged as pre-existing rights and that portion of said overlap is acknowledged as invalid.

The undersigned claims the ground as depicted on the map that is attached to a copy of this Notice of Location filed in the office of the Recorder, Santa Cruz County, Arizona.

The claim has been monumented in accordance with State and Federal law. Corner, end centers and location monuments are posts, 1-1/2" x 1-1/2" x 5' projecting at least 4' above the ground.

Located, dated and posted on the ground this 6th day of November, 2017.

KENNECOTT EXPLORATION COMPANY



By: Erik Best, Operating Officer

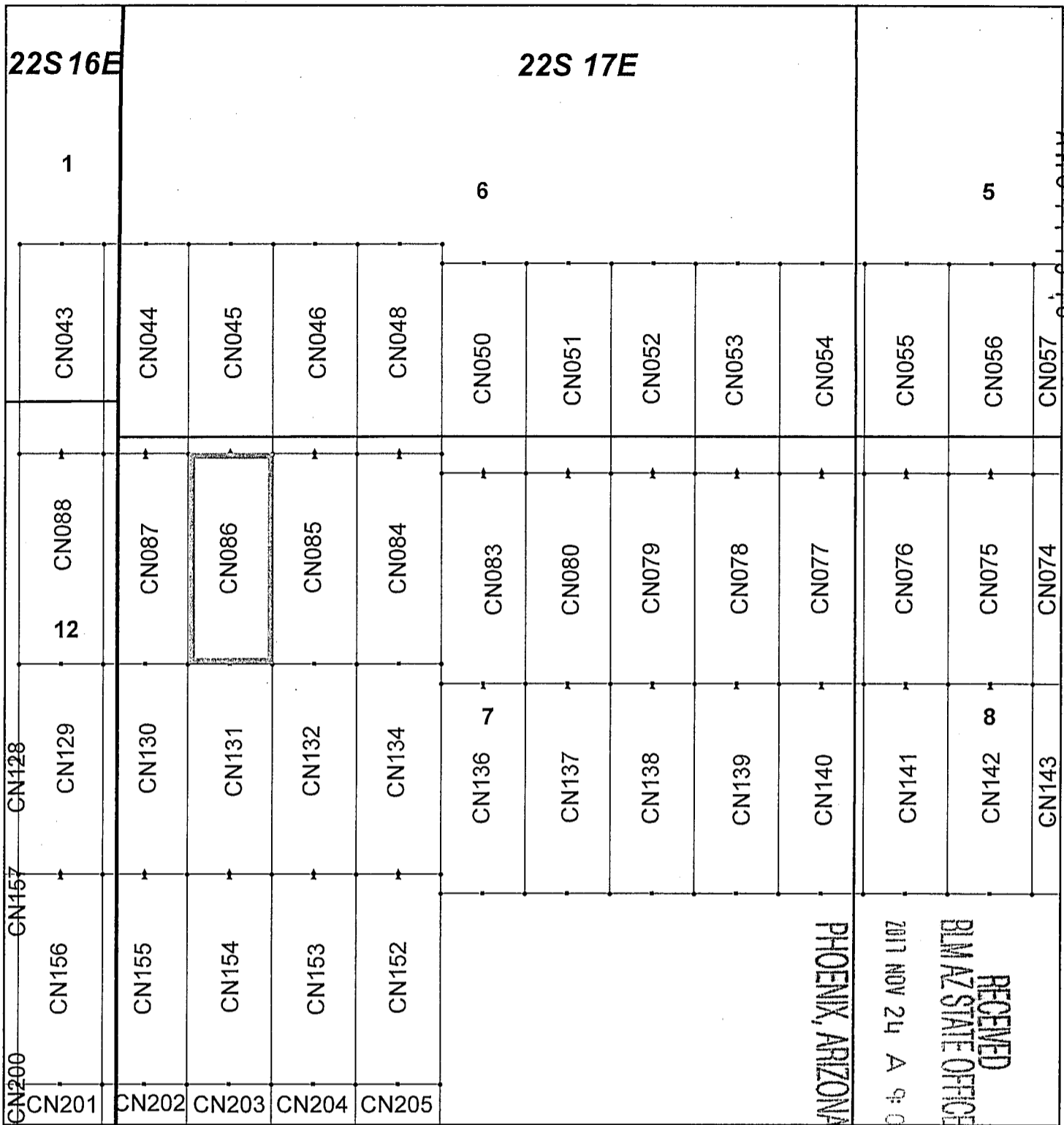
PHOENIX, ARIZONA

2017 NOV 24 A 9:07

RECEIVED  
BIAZ STATE OFFICE

AMC 447590





### Canelo Claim Block, Arizona Map 3

Canelo - CN Lode Mining Claims T22S, R16 and 17E G&SRM  
 Santa Cruz County, Arizona  
 Located September 12 - November 14, 2017

Monuments are 1-1/2" by 1-1/2" by 5' Wood Posts projecting at least four feet above the ground. Location Monuments are set 20' inside the Endline along the center of each claim, and are 1500' long X 600' wide unless otherwise depicted and as detailed in the attached Certificate of Location.

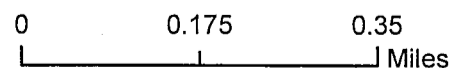
TIE POINT: The location monument of each claim is tied to the Northwest corner of Section 9, Township 21S, Range 15E, G&SRM, Santa Cruz County, Arizona, its distance as shown on the attached Certificate of Location. Bearings and distance are grid north.

Any overlap onto pre-existing claims, or Private Land, is acknowledged as non-locatable, and any overlapping portion is acknowledged as invalid.

**Legend**

- End Centers
- Location Monuments
- Corners
- Claim Boundary
- Section
- Township

1 in = 1,000 feet



Claims Filed By-  
 Kennecott Exploration Company  
 4700 Daybreak Parkway  
 South Jordan, UT 84009

When recorded return to:  
Kennecott Exploration Company – Land Dept.  
4700 Daybreak Parkway  
South Jordan, UT 84009

ARIZONA NOTICE OF LOCATION  
(LODE CLAIM)

NOTICE IS HEREBY GIVEN THAT KENNECOTT EXPLORATION COMPANY, whose mailing address is 4700 Daybreak Parkway, South Jordan, Utah 84009 by its undersigned representative, makes this location of the CN087 Lode Mining Claim, in Santa Cruz County, Arizona.

The general course of the claim is from the North to South, and said claim is within the:

<u>Quarter</u>	<u>Section</u>	<u>Township</u>	<u>Range</u>
NW	7	22S	17E
NE	12	22S	16E

Santa Cruz County, Arizona, G&SRM.

This claim is 1500 feet in length and 600 feet in width. This Notice of Location is posted on the centerline of the claim. The claim runs from the location monument on which this notice is posted 20 feet in a northerly direction to the North endline, and 1480 feet in a southerly direction to the South endline. The claim boundaries are marked by six monuments, one at each corner and one at the center of each endline. The location monument on which this notice is posted is situated within Section 7, Township 22S, Range 17E, Santa Cruz County, Arizona, G&SRM, and is approximately 50898 feet East and 31816 feet South from the NW corner of Section 9, T21S, R15E, Santa Cruz County, Arizona, G&SRM. Any overlaps onto pre-existing claims, private or State Land are acknowledged as pre-existing rights and that portion of said overlap is acknowledged as invalid.

The undersigned claims the ground as depicted on the map that is attached to a copy of this Notice of Location filed in the office of the Recorder, Santa Cruz County, Arizona.

The claim has been monumented in accordance with State and Federal law. Corner, end centers and location monuments are posts, 1-1/2" x 1-1/2" x 5' projecting at least 4' above the ground.

Located, dated and posted on the ground this 6th day of November, 2017.

KENNECOTT EXPLORATION COMPANY

*ER*

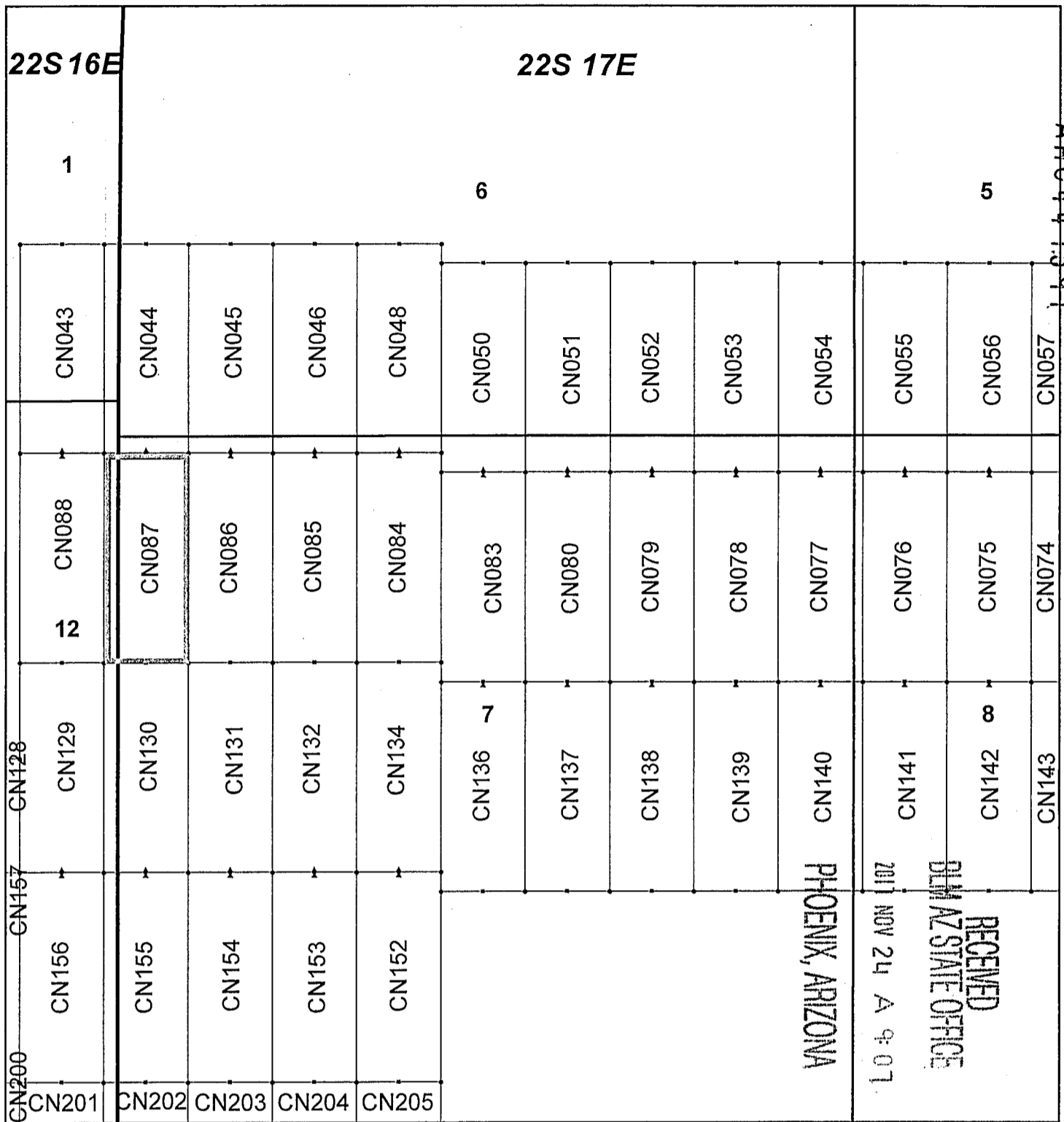
By: Erik Best, Operating Officer.

PHOENIX, ARIZONA

2017 NOV 24 A 9:07

RECEIVED  
BLM AZ STATE OFFICE

AMC 447591



### Canelo Claim Block, Arizona Map 3

Canelo - CN Lode Mining Claims T22S, R16 and 17E G&SRM  
Santa Cruz County, Arizona  
Located September 12 - November 14, 2017

Monuments are 1-1/2" by 1-1/2" by 5' Wood Posts projecting at least four feet above the ground. Location Monuments are set 20' inside the Endline along the center of each claim, and are 1500' long X 600' wide unless otherwise depicted and as detailed in the attached Certificate of Location.

**TIE POINT:** The location monument of each claim is tied to the Northwest corner of Section 9, Township 21S, Range 15E, G&SRM, Santa Cruz County, Arizona, its distance as shown on the attached Certificate of Location. Bearings and distance are grid north.


Any overlap onto pre-existing claims, or Private Land, is acknowledged as non-locatable, and any overlapping portion is acknowledged as invalid.



**Legend**

- End Centers
- ▲ Location Monuments
- Corners
- Claim Boundary
- Section
- Township

1 in = 1,000 feet



Claims Filed By-  
Kennecott Exploration Company  
4700 Daybreak Parkway  
South Jordan, UT 84009

When recorded return to:  
Kennecott Exploration Company – Land Dept.  
4700 Daybreak Parkway  
South Jordan, UT 84009

ARIZONA NOTICE OF LOCATION  
(LODE CLAIM)

NOTICE IS HEREBY GIVEN THAT KENNECOTT EXPLORATION COMPANY, whose mailing address is 4700 Daybreak Parkway, South Jordan, Utah 84009 by its undersigned representative, makes this location of the CN088 Lode Mining Claim, in Santa Cruz County, Arizona.

The general course of the claim is from the North to South, and said claim is within the:

<u>Quarter</u>	<u>Section</u>	<u>Township</u>	<u>Range</u>
NE	12	22S	16E
NW	12	22S	16E

Santa Cruz County, Arizona, G&SRM.


This claim is 1500 feet in length and 600 feet in width. This Notice of Location is posted on the centerline of the claim. The claim runs from the location monument on which this notice is posted 20 feet in a northerly direction to the North endline, and 1480 feet in a southerly direction to the South endline. The claim boundaries are marked by six monuments, one at each corner and one at the center of each endline. The location monument on which this notice is posted is situated within Section 12, Township 22S, Range 16E, Santa Cruz County, Arizona, G&SRM, and is approximately 50298 feet East and 31816 feet South from the NW corner of Section 9, T21S, R15E, Santa Cruz County, Arizona, G&SRM. Any overlaps onto pre-existing claims, private or State Land are acknowledged as pre-existing rights and that portion of said overlap is acknowledged as invalid.

The undersigned claims the ground as depicted on the map that is attached to a copy of this Notice of Location filed in the office of the Recorder, Santa Cruz County, Arizona.

The claim has been monumented in accordance with State and Federal law. Corner, end centers and location monuments are posts, 1-1/2" x 1-1/2" x 5' projecting at least 4' above the ground.

Located, dated and posted on the ground this 6th day of November, 2017.

KENNECOTT EXPLORATION COMPANY




By: Erik Best, Operating Officer

PHOENIX, ARIZONA

2017 NOV 24 A 9:07

RECEIVED  
BLM AZ STATE OFFICE

AN0441592



### Canelo Claim Block, Arizona Map 3

Canelo - CN Lode Mining Claims T22S, R16 and 17E G&SRM  
Santa Cruz County, Arizona  
Located September 12 - November 14, 2017

Monuments are 1-1/2" by 1-1/2" by 5' Wood Posts projecting at least four feet above the ground. Location Monuments are set 20' inside the Endline along the center of each claim, and are 1500' long X 600' wide unless otherwise depicted and as detailed in the attached Certificate of Location.

TIE POINT: The location monument of each claim is tied to the Northwest corner of Section 9, Township 21S, Range 15E, G&SRM, Santa Cruz County, Arizona, its distance as shown on the attached Certificate of Location. Bearings and distance are grid north.

Any overlap onto pre-existing claims, or Private Land, is acknowledged as non-locatable, and any overlapping portion is acknowledged as invalid.

**Legend**

- End Centers
- ▲ Location Monuments
- Corners
- Claim Boundary
- Section
- Township

1 in = 1,000 feet

0      0.175      0.35  
Miles

Claims Filed By-  
Kennecott Exploration Company  
4700 Daybreak Parkway  
South Jordan, UT 84009

When recorded return to:  
Kennecott Exploration Company – Land Dept.  
4700 Daybreak Parkway  
South Jordan, UT 84009

ARIZONA NOTICE OF LOCATION  
(LODE CLAIM)

NOTICE IS HEREBY GIVEN THAT KENNECOTT EXPLORATION COMPANY, whose mailing address is 4700 Daybreak Parkway, South Jordan, Utah 84009 by its undersigned representative, makes this location of the CN089 Lode Mining Claim, in Santa Cruz County, Arizona.

The general course of the claim is from the North to South, and said claim is within the:

<u>Quarter</u>	<u>Section</u>	<u>Township</u>	<u>Range</u>
NE	11	22S	16E
NW	12	22S	16E

Santa Cruz County, Arizona, G&SRM.


This claim is 1500 feet in length and 600 feet in width. This Notice of Location is posted on the centerline of the claim. The claim runs from the location monument on which this notice is posted 20 feet in a northerly direction to the North endline, and 1480 feet in a southerly direction to the South endline. The claim boundaries are marked by six monuments, one at each corner and one at the center of each endline. The location monument on which this notice is posted is situated within Section 11, Township 22S, Range 16E, Santa Cruz County, Arizona, G&SRM, and is approximately 47280 feet East and 31816 feet South from the NW corner of Section 9, T21S, R15E, Santa Cruz County, Arizona, G&SRM. Any overlaps onto pre-existing claims, private or State Land are acknowledged as pre-existing rights and that portion of said overlap is acknowledged as invalid.

The undersigned claims the ground as depicted on the map that is attached to a copy of this Notice of Location filed in the office of the Recorder, Santa Cruz County, Arizona.

The claim has been monumented in accordance with State and Federal law. Corner, end centers and location monuments are posts, 1-1/2" x 1-1/2" x 5' projecting at least 4' above the ground.

Located, dated and posted on the ground this 11th day of September, 2017.

KENNECOTT EXPLORATION COMPANY



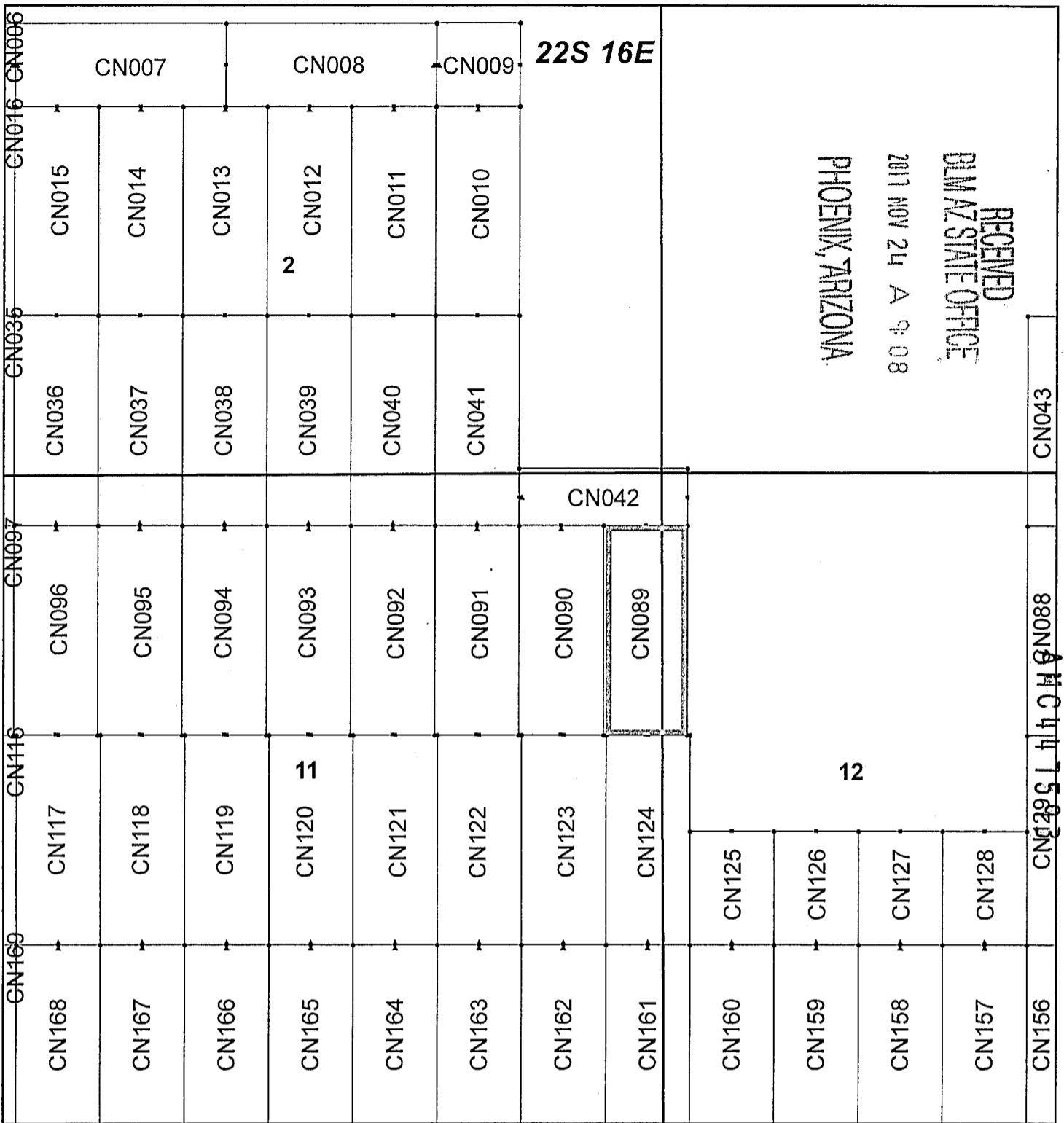
By: Erik Best, Operating Officer

PHOENIX, ARIZONA

2017 NOV 24 A 9:08

RECEIVED  
BLM AZ STATE OFFICE

AMC447593



## Canelo Claim Block, Arizona Map 2

Canelo - CN Lode Mining Claims T22S, R16E G&SRM  
 Santa Cruz County, Arizona  
 Located September 12 - November 14, 2017

Monuments are 1-1/2" by 1-1/2" by 5' Wood Posts projecting at least four feet above the ground. Location Monuments are set 20' inside the Endline along the center of each claim, and are 1500' long X 600' wide unless otherwise depicted and as detailed in the attached Certificate of Location.

TIE POINT: The location monument of each claim is tied to the Northwest corner of Section 9, Township 21S, Range 15E, G&SRM, Santa Cruz County, Arizona, its distance as shown on the attached Certificate of Location. Bearings and distance are grid north.


Any overlap onto pre-existing claims, or Private Land, is acknowledged as non-locatable, and any overlapping portion is acknowledged as invalid.



**Legend**

- End Centers
- ▲ Location Monuments
- Corners
- Claim Boundary
- Section
- Township

1 in = 1,000 feet



Claims Filed By-  
 Kennecott Exploration Company  
 4700 Daybreak Parkway  
 South Jordan, UT 84009

When recorded return to:  
Kennecott Exploration Company – Land Dept.  
4700 Daybreak Parkway  
South Jordan, UT 84009

ARIZONA NOTICE OF LOCATION  
(LODE CLAIM)

NOTICE IS HEREBY GIVEN THAT KENNECOTT EXPLORATION COMPANY, whose mailing address is 4700 Daybreak Parkway, South Jordan, Utah 84009 by its undersigned representative, makes this location of the CN090 Lode Mining Claim, in Santa Cruz County, Arizona.

The general course of the claim is from the North to South, and said claim is within the:

<u>Quarter</u>	<u>Section</u>	<u>Township</u>	<u>Range</u>
NE	11	22S	16E
Santa Cruz County, Arizona, G&SRM.			

This claim is 1500 feet in length and 600 feet in width. This Notice of Location is posted on the centerline of the claim. The claim runs from the location monument on which this notice is posted 20 feet in a northerly direction to the North endline, and 1480 feet in a southerly direction to the South endline. The claim boundaries are marked by six monuments, one at each corner and one at the center of each endline. The location monument on which this notice is posted is situated within Section 11, Township 22S, Range 16E, Santa Cruz County, Arizona, G&SRM, and is approximately 46680 feet East and 31816 feet South from the NW corner of Section 9, T21S, R15E, Santa Cruz County, Arizona, G&SRM. Any overlaps onto pre-existing claims, private or State Land are acknowledged as pre-existing rights and that portion of said overlap is acknowledged as invalid.

The undersigned claims the ground as depicted on the map that is attached to a copy of this Notice of Location filed in the office of the Recorder, Santa Cruz County, Arizona.

The claim has been monumented in accordance with State and Federal law. Corner, end centers and location monuments are posts, 1-1/2" x 1-1/2" x 5' projecting at least 4' above the ground.

Located, dated and posted on the ground this 11th day of September, 2017.

KENNECOTT EXPLORATION COMPANY

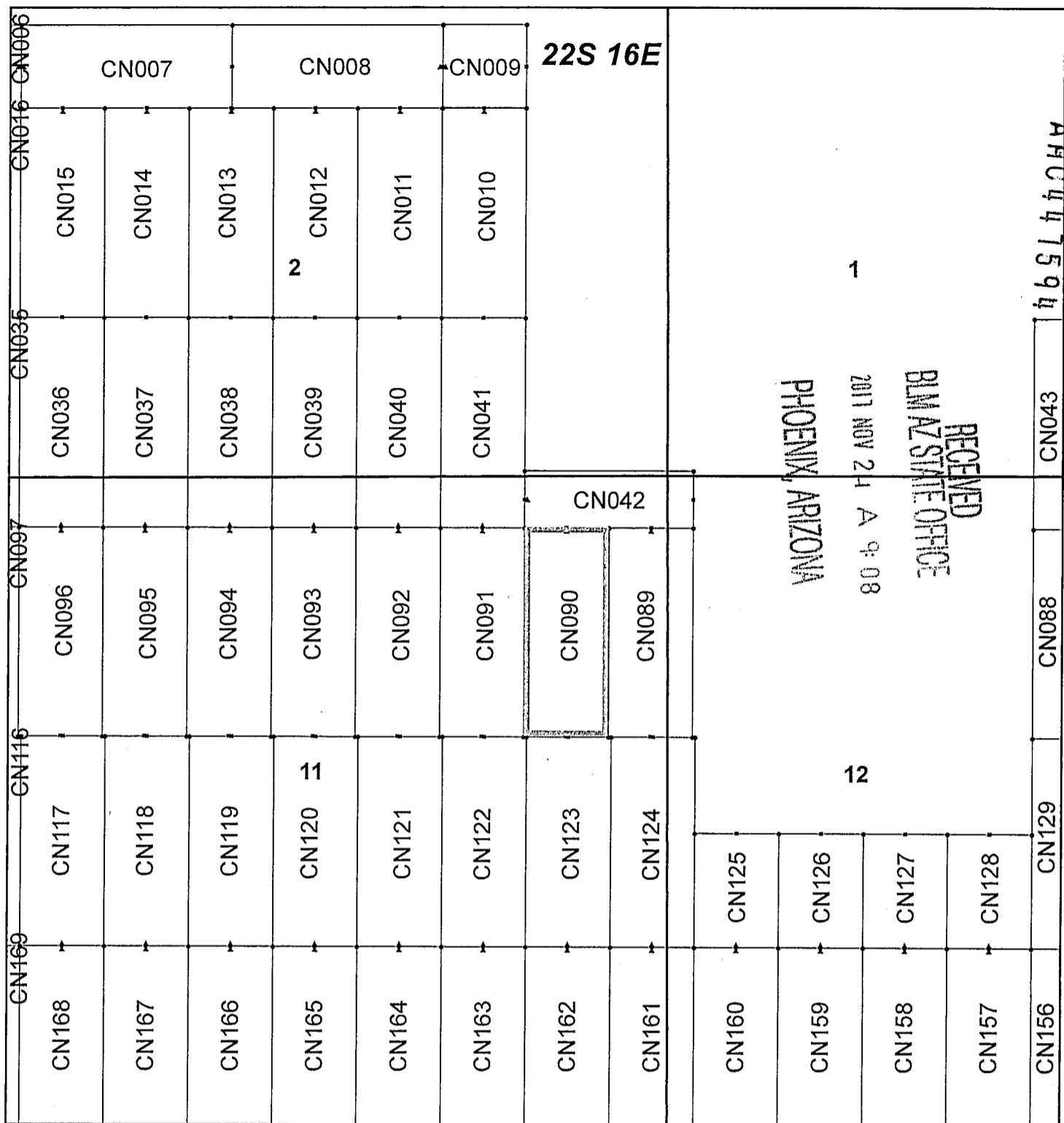
*ER*

By: Erik Best, Operating Officer

RECEIVED  
BIMAZ STATE OFFICE  
2017 NOV 24 A 9:08  
PHOENIX, ARIZONA

AMC 447594





## Canelo Claim Block, Arizona Map 2

Canelo - CN Lode Mining Claims T22S, R16E G&SRM  
 Santa Cruz County, Arizona  
 Located September 12 - November 14, 2017

Monuments are 1-1/2" by 1-1/2" by 5' Wood Posts projecting at least four feet above the ground. Location Monuments are set 20' inside the Endline along the center of each claim, and are 1500' long X 600' wide unless otherwise depicted and as detailed in the attached Certificate of Location.

TIE POINT: The location monument of each claim is tied to the Northwest corner of Section 9, Township 21S, Range 15E, G&SRM, Santa Cruz County, Arizona, its distance as shown on the attached Certificate of Location. Bearings and distance are grid north.


Any overlap onto pre-existing claims, or Private Land, is acknowledged as non-locatable, and any overlapping portion is acknowledged as invalid.



**Legend**

- End Centers
- ▲ Location Monuments
- Corners
- Claim Boundary
- Section
- Township

1 in = 1,000 feet



Claims Filed By-  
 Kennecott Exploration Company  
 4700 Daybreak Parkway  
 South Jordan, UT 84009

When recorded return to:  
Kennecott Exploration Company – Land Dept.  
4700 Daybreak Parkway  
South Jordan, UT 84009

ARIZONA NOTICE OF LOCATION  
(LODE CLAIM)

NOTICE IS HEREBY GIVEN THAT KENNECOTT EXPLORATION COMPANY, whose mailing address is 4700 Daybreak Parkway, South Jordan, Utah 84009 by its undersigned representative, makes this location of the CN091 Lode Mining Claim, in Santa Cruz County, Arizona.

The general course of the claim is from the North to South, and said claim is within the:

<u>Quarter</u>	<u>Section</u>	<u>Township</u>	<u>Range</u>
NE	11	22S	16E

Santa Cruz County, Arizona, G&SRM.

This claim is 1500 feet in length and 600 feet in width. This Notice of Location is posted on the centerline of the claim. The claim runs from the location monument on which this notice is posted 20 feet in a northerly direction to the North endline, and 1480 feet in a southerly direction to the South endline. The claim boundaries are marked by six monuments, one at each corner and one at the center of each endline. The location monument on which this notice is posted is situated within Section 11, Township 22S, Range 16E, Santa Cruz County, Arizona, G&SRM, and is approximately 46080 feet East and 31816 feet South from the NW corner of Section 9, T21S, R15E, Santa Cruz County, Arizona, G&SRM. Any overlaps onto pre-existing claims, private or State Land are acknowledged as pre-existing rights and that portion of said overlap is acknowledged as invalid.

The undersigned claims the ground as depicted on the map that is attached to a copy of this Notice of Location filed in the office of the Recorder, Santa Cruz County, Arizona.

The claim has been monumented in accordance with State and Federal law. Corner, end centers and location monuments are posts, 1-1/2" x 1-1/2" x 5' projecting at least 4' above the ground.

Located, dated and posted on the ground this 11th day of September, 2017.

KENNECOTT EXPLORATION COMPANY



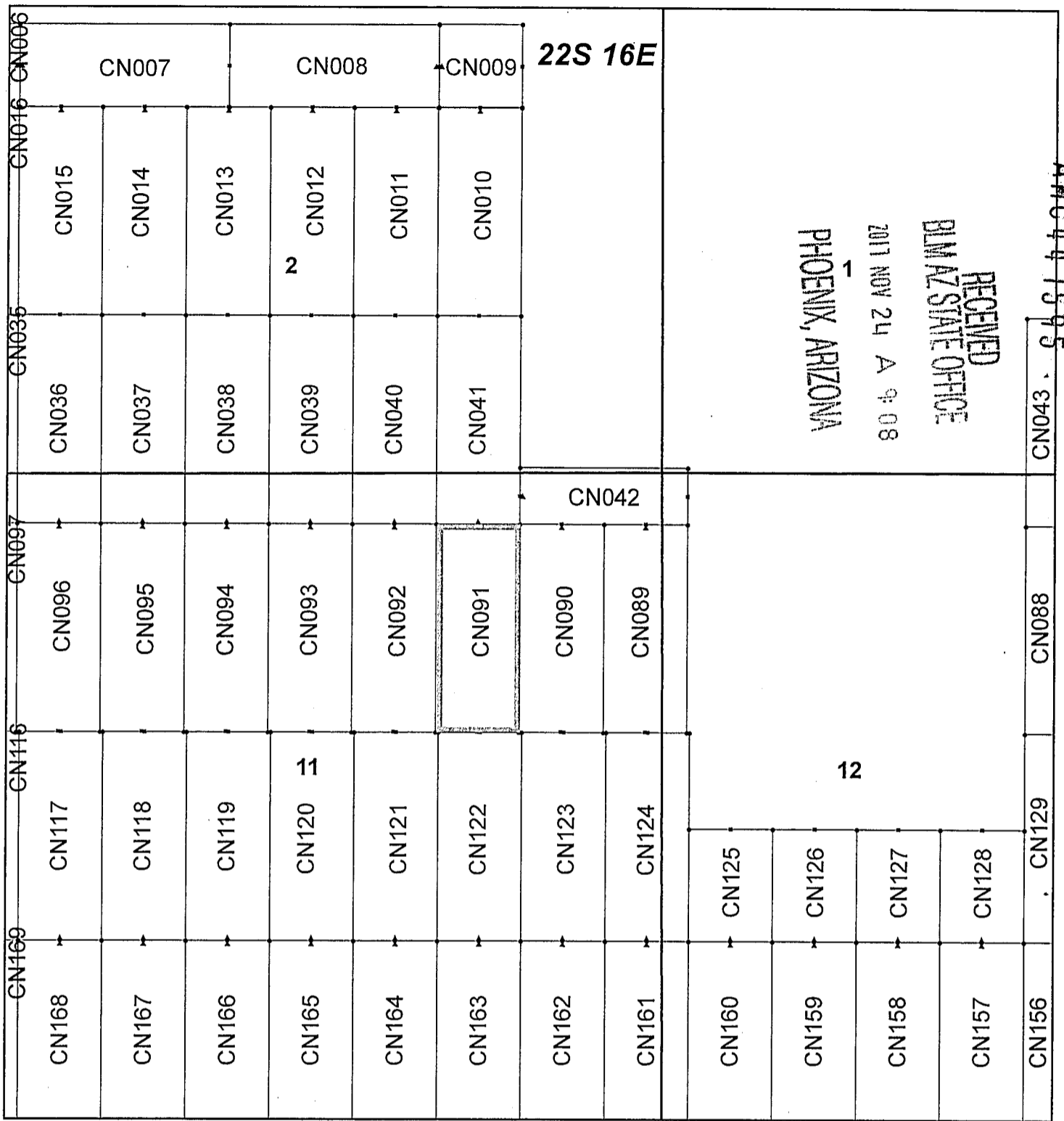
By: Erik Best, Operating Officer

PHOENIX, ARIZONA

2017 NOV 24 A 9:09

RECEIVED  
BIMAZ STATE OFFICE

ANC447595



### Canelo Claim Block, Arizona Map 2

Canelo - CN Lode Mining Claims T22S, R16E G&SRM  
 Santa Cruz County, Arizona  
 Located September 12 - November 14, 2017

Monuments are 1-1/2" by 1-1/2" by 5' Wood Posts projecting at least four feet above the ground. Location Monuments are set 20' inside the Endline along the center of each claim, and are 1500' long X 600' wide unless otherwise depicted and as detailed in the attached Certificate of Location.

TIE POINT: The location monument of each claim is tied to the Northwest corner of Section 9, Township 21S, Range 15E, G&SRM, Santa Cruz County, Arizona, its distance as shown on the attached Certificate of Location. Bearings and distance are grid north.

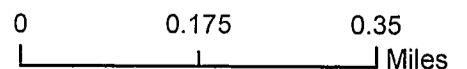
Any overlap onto pre-existing claims, or Private Land, is acknowledged as non-locatable, and any overlapping portion is acknowledged as invalid.



**Legend**

- End Centers
- ▲ Location Monuments
- Corners
- Claim Boundary
- Section
- Township

1 in = 1,000 feet



Claims Filed By-  
 Kennecott Exploration Company  
 4700 Daybreak Parkway  
 South Jordan, UT 84009

When recorded return to:  
Kennecott Exploration Company – Land Dept.  
4700 Daybreak Parkway  
South Jordan, UT 84009

ARIZONA NOTICE OF LOCATION  
(LODE CLAIM)

NOTICE IS HEREBY GIVEN THAT KENNECOTT EXPLORATION COMPANY, whose mailing address is 4700 Daybreak Parkway, South Jordan, Utah 84009 by its undersigned representative, makes this location of the CN092 Lode Mining Claim, in Santa Cruz County, Arizona.

The general course of the claim is from the North to South, and said claim is within the:

<u>Quarter</u>	<u>Section</u>	<u>Township</u>	<u>Range</u>
NE	11	22S	16E

Santa Cruz County, Arizona, G&SRM.

This claim is 1500 feet in length and 600 feet in width. This Notice of Location is posted on the centerline of the claim. The claim runs from the location monument on which this notice is posted 20 feet in a northerly direction to the North endline, and 1480 feet in a southerly direction to the South endline. The claim boundaries are marked by six monuments, one at each corner and one at the center of each endline. The location monument on which this notice is posted is situated within Section 11, Township 22S, Range 16E, Santa Cruz County, Arizona, G&SRM, and is approximately 45480 feet East and 31816 feet South from the NW corner of Section 9, T21S, R15E, Santa Cruz County, Arizona, G&SRM. Any overlaps onto pre-existing claims, private or State Land are acknowledged as pre-existing rights and that portion of said overlap is acknowledged as invalid.

The undersigned claims the ground as depicted on the map that is attached to a copy of this Notice of Location filed in the office of the Recorder, Santa Cruz County, Arizona.

The claim has been monumented in accordance with State and Federal law. Corner, end centers and location monuments are posts, 1-1/2" x 1-1/2" x 5' projecting at least 4' above the ground.

Located, dated and posted on the ground this 11th day of September, 2017.

KENNECOTT EXPLORATION COMPANY

*ER*

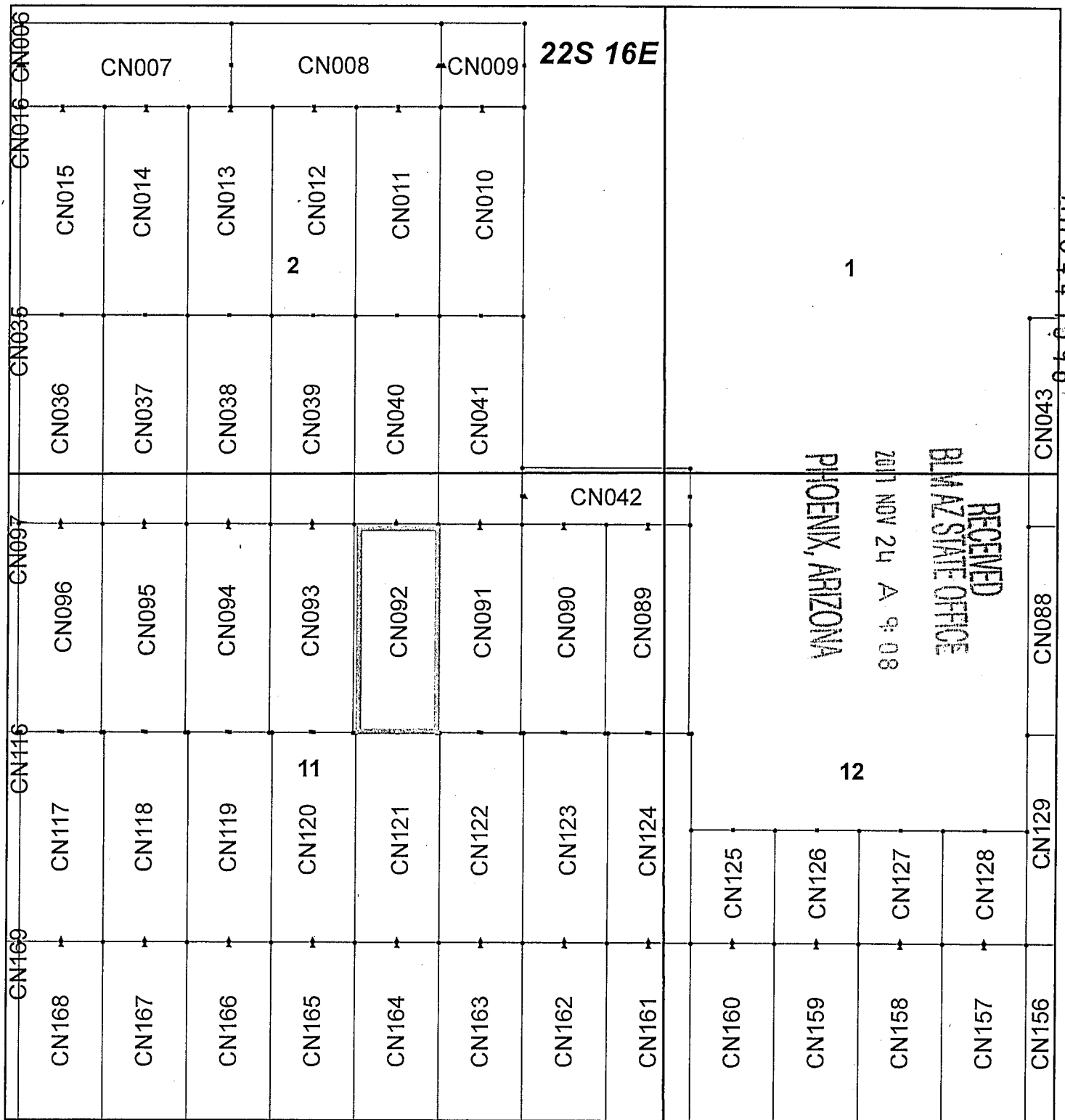
By: Erik Best, Operating Officer

PHOENIX, ARIZONA

2017 NOV 24 A 9:08

RECEIVED  
BLM AZ STATE OFFICE

AH0447596



## Canelo Claim Block, Arizona Map 2

Canelo - CN Lode Mining Claims T22S, R16E G&SRM  
 Santa Cruz County, Arizona  
 Located September 12 - November 14, 2017

Monuments are 1-1/2" by 1-1/2" by 5' Wood Posts projecting at least four feet above the ground. Location Monuments are set 20' inside the Endline along the center of each claim, and are 1500' long X 600' wide unless otherwise depicted and as detailed in the attached Certificate of Location.

TIE POINT: The location monument of each claim is tied to the Northwest corner of Section 9, Township 21S, Range 15E, G&SRM, Santa Cruz County, Arizona, its distance as shown on the attached Certificate of Location. Bearings and distance are grid north.


Any overlap onto pre-existing claims, or Private Land, is acknowledged as non-locatable, and any overlapping portion is acknowledged as invalid.



**Legend**

- End Centers
- ▲ Location Monuments
- Corners
- Claim Boundary
- Section
- Township

1 in = 1,000 feet



Claims Filed By-  
 Kennecott Exploration Company  
 4700 Daybreak Parkway  
 South Jordan, UT 84009

When recorded return to:  
Kennecott Exploration Company – Land Dept.  
4700 Daybreak Parkway  
South Jordan, UT 84009

ARIZONA NOTICE OF LOCATION  
(LODE CLAIM)

NOTICE IS HEREBY GIVEN THAT KENNECOTT EXPLORATION COMPANY, whose mailing address is 4700 Daybreak Parkway, South Jordan, Utah 84009 by its undersigned representative, makes this location of the CN093 Lode Mining Claim, in Santa Cruz County, Arizona.

The general course of the claim is from the North to South, and said claim is within the:

<u>Quarter</u>	<u>Section</u>	<u>Township</u>	<u>Range</u>
NE	11	22S	16E
NW	11	22S	16E

Santa Cruz County, Arizona, G&SRM.

This claim is 1500 feet in length and 600 feet in width. This Notice of Location is posted on the centerline of the claim. The claim runs from the location monument on which this notice is posted 20 feet in a northerly direction to the North endline, and 1480 feet in a southerly direction to the South endline. The claim boundaries are marked by six monuments, one at each corner and one at the center of each endline. The location monument on which this notice is posted is situated within Section 11, Township 22S, Range 16E, Santa Cruz County, Arizona, G&SRM, and is approximately 44880 feet East and 31816 feet South from the NW corner of Section 9, T21S, R15E, Santa Cruz County, Arizona, G&SRM. Any overlaps onto pre-existing claims, private or State Land are acknowledged as pre-existing rights and that portion of said overlap is acknowledged as invalid.

The undersigned claims the ground as depicted on the map that is attached to a copy of this Notice of Location filed in the office of the Recorder, Santa Cruz County, Arizona.

The claim has been monumented in accordance with State and Federal law. Corner, end centers and location monuments are posts, 1-1/2" x 1-1/2" x 5' projecting at least 4' above the ground.

Located, dated and posted on the ground this 11th day of September, 2017.

KENNECOTT EXPLORATION COMPANY

*ER*

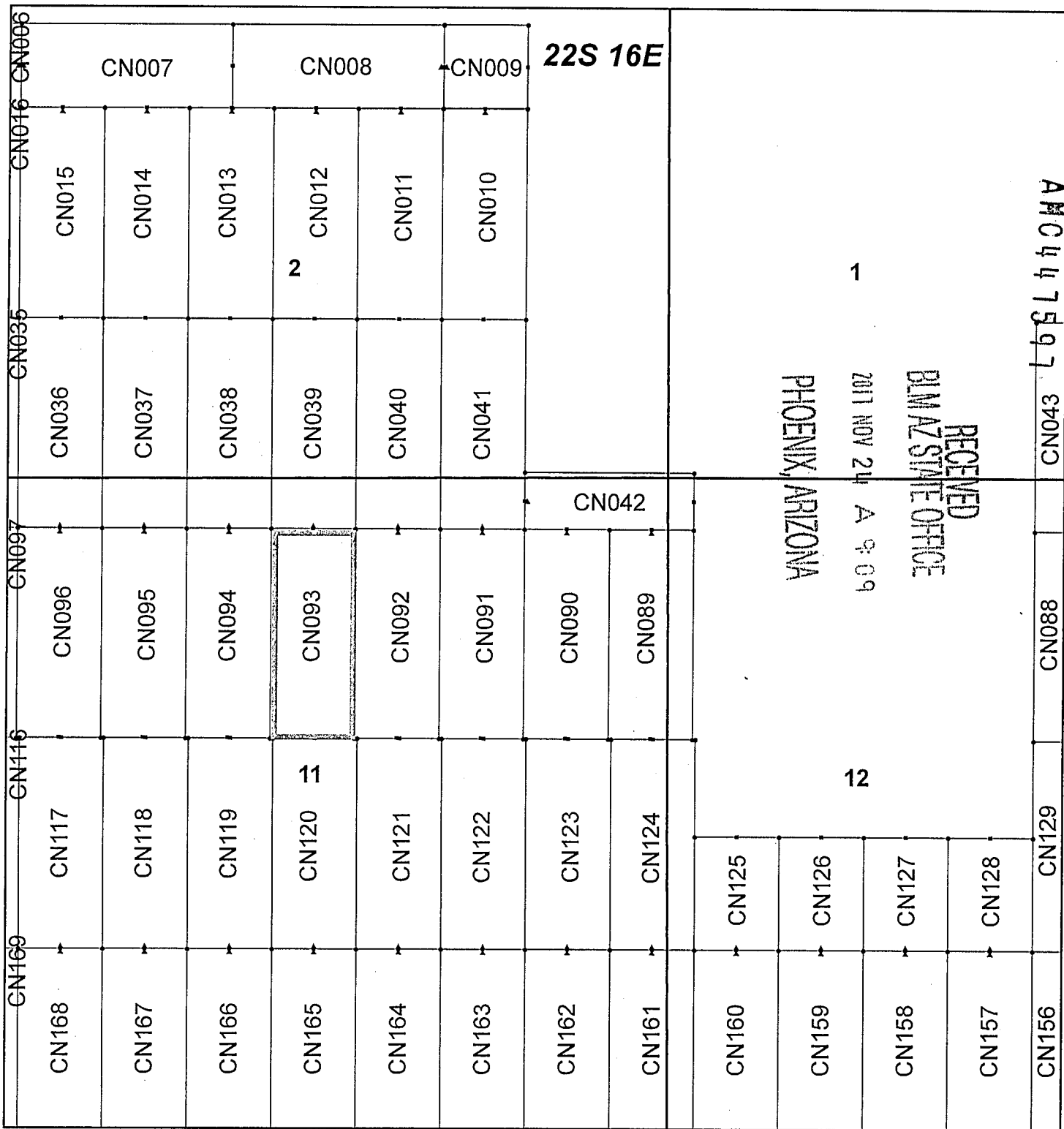
By: Erik Best, Operating Officer

PHOENIX, ARIZONA

2017 NOV 24 A 9:09

RECEIVED  
BIMAZ STATE OFFICE

AN0447597



## Canelo Claim Block, Arizona Map 2

Canelo - CN Lode Mining Claims T22S, R16E G&SRM  
 Santa Cruz County, Arizona  
 Located September 12 - November 14, 2017

Monuments are 1-1/2" by 1-1/2" by 5' Wood Posts projecting at least four feet above the ground. Location Monuments are set 20' inside the Endline along the center of each claim, and are 1500' long X 600' wide unless otherwise depicted and as detailed in the attached Certificate of Location.

TIE POINT: The location monument of each claim is tied to the Northwest corner of Section 9, Township 21S, Range 15E, G&SRM, Santa Cruz County, Arizona, its distance as shown on the attached Certificate of Location. Bearings and distance are grid north.


Any overlap onto pre-existing claims, or Private Land, is acknowledged as non-locatable, and any overlapping portion is acknowledged as invalid.



**Legend**

- End Centers
- ▲ Location Monuments
- Corners
- Claim Boundary
- Section
- Township

1 in = 1,000 feet



Claims Filed By-  
 Kennecott Exploration Company  
 4700 Daybreak Parkway  
 South Jordan, UT 84009

When recorded return to:  
Kennecott Exploration Company – Land Dept.  
4700 Daybreak Parkway  
South Jordan, UT 84009

ARIZONA NOTICE OF LOCATION  
(LODE CLAIM)

NOTICE IS HEREBY GIVEN THAT KENNECOTT EXPLORATION COMPANY, whose mailing address is 4700 Daybreak Parkway, South Jordan, Utah 84009 by its undersigned representative, makes this location of the CN094 Lode Mining Claim, in Santa Cruz County, Arizona.

The general course of the claim is from the North to South, and said claim is within the:

<u>Quarter</u>	<u>Section</u>	<u>Township</u>	<u>Range</u>
NW	11	22S	16E

Santa Cruz County, Arizona, G&SRM.

This claim is 1500 feet in length and 600 feet in width. This Notice of Location is posted on the centerline of the claim. The claim runs from the location monument on which this notice is posted 20 feet in a northerly direction to the North endline, and 1480 feet in a southerly direction to the South endline. The claim boundaries are marked by six monuments, one at each corner and one at the center of each endline. The location monument on which this notice is posted is situated within Section 11, Township 22S, Range 16E, Santa Cruz County, Arizona, G&SRM, and is approximately 44280 feet East and 31816 feet South from the NW corner of Section 9, T21S, R15E, Santa Cruz County, Arizona, G&SRM. Any overlaps onto pre-existing claims, private or State Land are acknowledged as pre-existing rights and that portion of said overlap is acknowledged as invalid.

The undersigned claims the ground as depicted on the map that is attached to a copy of this Notice of Location filed in the office of the Recorder, Santa Cruz County, Arizona.

The claim has been monumented in accordance with State and Federal law. Corner, end centers and location monuments are posts, 1-1/2" x 1-1/2" x 5' projecting at least 4' above the ground.

Located, dated and posted on the ground this 11th day of September, 2017.

KENNECOTT EXPLORATION COMPANY

*ER*

By: Erik Best, Operating Officer

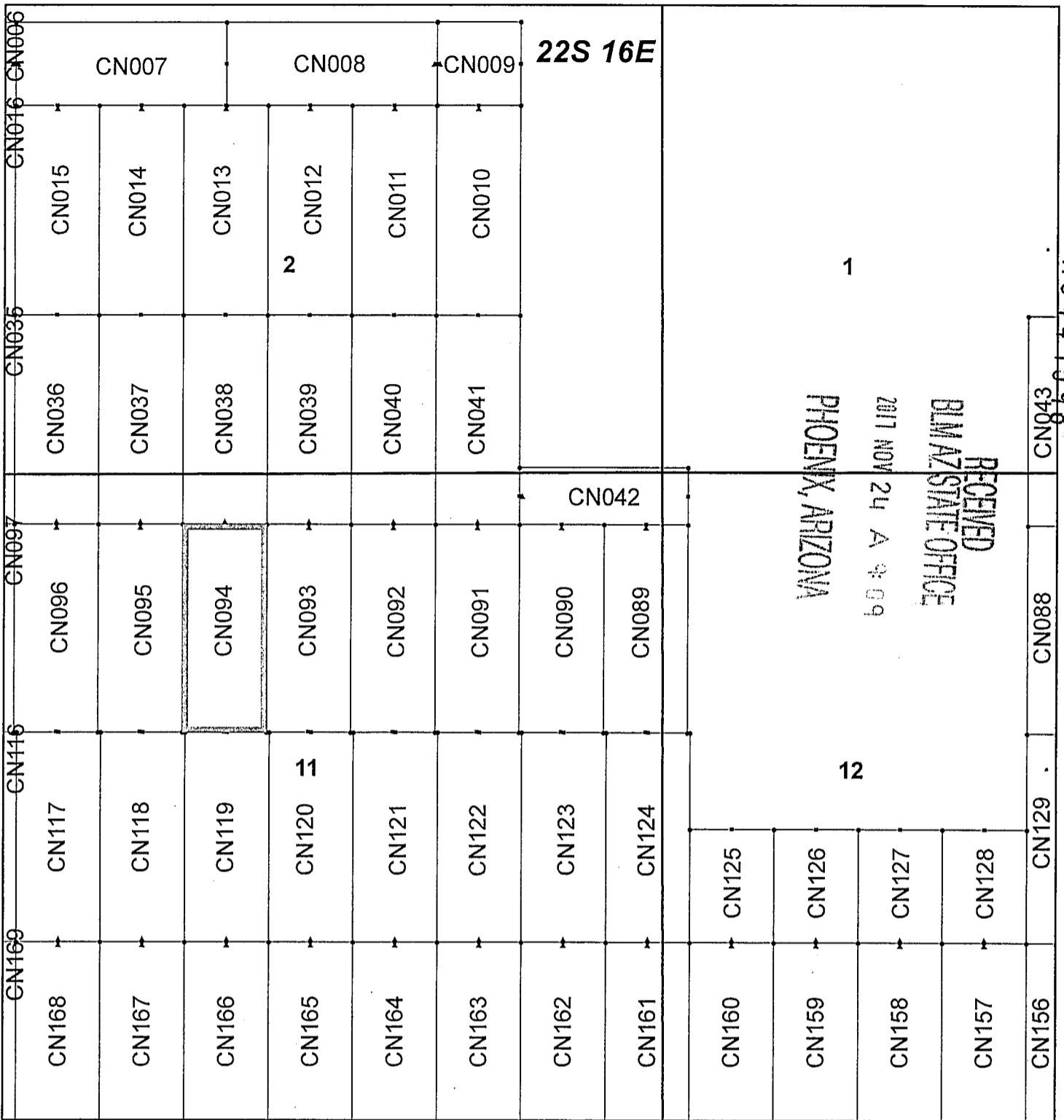
PHOENIX, ARIZONA

2011 NOV 24 A 9:09

RECEIVED  
BIMAZ STATE OFFICE

AMC 447598





## Canelo Claim Block, Arizona Map 2

Canelo - CN Lode Mining Claims T22S, R16E G&SRM  
 Santa Cruz County, Arizona  
 Located September 12 - November 14, 2017

Monuments are 1-1/2" by 1-1/2" by 5' Wood Posts projecting at least four feet above the ground. Location Monuments are set 20' inside the Endline along the center of each claim, and are 1500' long X 600' wide unless otherwise depicted and as detailed in the attached Certificate of Location.

TIE POINT: The location monument of each claim is tied to the Northwest corner of Section 9, Township 21S, Range 15E, G&SRM, Santa Cruz County, Arizona, its distance as shown on the attached Certificate of Location. Bearings and distance are grid north.


Any overlap onto pre-existing claims, or Private Land, is acknowledged as non-locatable, and any overlapping portion is acknowledged as invalid.



**Legend**

- End Centers
- ▲ Location Monuments
- Corners
- Claim Boundary
- Section
- Township

1 in = 1,000 feet



Claims Filed By-  
 Kennecott Exploration Company  
 4700 Daybreak Parkway  
 South Jordan, UT 84009

When recorded return to:  
Kennecott Exploration Company – Land Dept.  
4700 Daybreak Parkway  
South Jordan, UT 84009

ARIZONA NOTICE OF LOCATION  
(LODE CLAIM)

NOTICE IS HEREBY GIVEN THAT KENNECOTT EXPLORATION COMPANY, whose mailing address is 4700 Daybreak Parkway, South Jordan, Utah 84009 by its undersigned representative, makes this location of the CN095 Lode Mining Claim, in Santa Cruz County, Arizona.

The general course of the claim is from the North to South, and said claim is within the:

<u>Quarter</u>	<u>Section</u>	<u>Township</u>	<u>Range</u>
NW	11	22S	16E

Santa Cruz County, Arizona, G&SRM.


This claim is 1500 feet in length and 600 feet in width. This Notice of Location is posted on the centerline of the claim. The claim runs from the location monument on which this notice is posted 20 feet in a northerly direction to the North endline, and 1480 feet in a southerly direction to the South endline. The claim boundaries are marked by six monuments, one at each corner and one at the center of each endline. The location monument on which this notice is posted is situated within Section 11, Township 22S, Range 16E, Santa Cruz County, Arizona, G&SRM, and is approximately 43680 feet East and 31816 feet South from the NW corner of Section 9, T21S, R15E, Santa Cruz County, Arizona, G&SRM. Any overlaps onto pre-existing claims, private or State Land are acknowledged as pre-existing rights and that portion of said overlap is acknowledged as invalid.

The undersigned claims the ground as depicted on the map that is attached to a copy of this Notice of Location filed in the office of the Recorder, Santa Cruz County, Arizona.

The claim has been monumented in accordance with State and Federal law. Corner, end centers and location monuments are posts, 1-1/2" x 1-1/2" x 5' projecting at least 4' above the ground.

Located, dated and posted on the ground this 11th day of September, 2017.

KENNECOTT EXPLORATION COMPANY



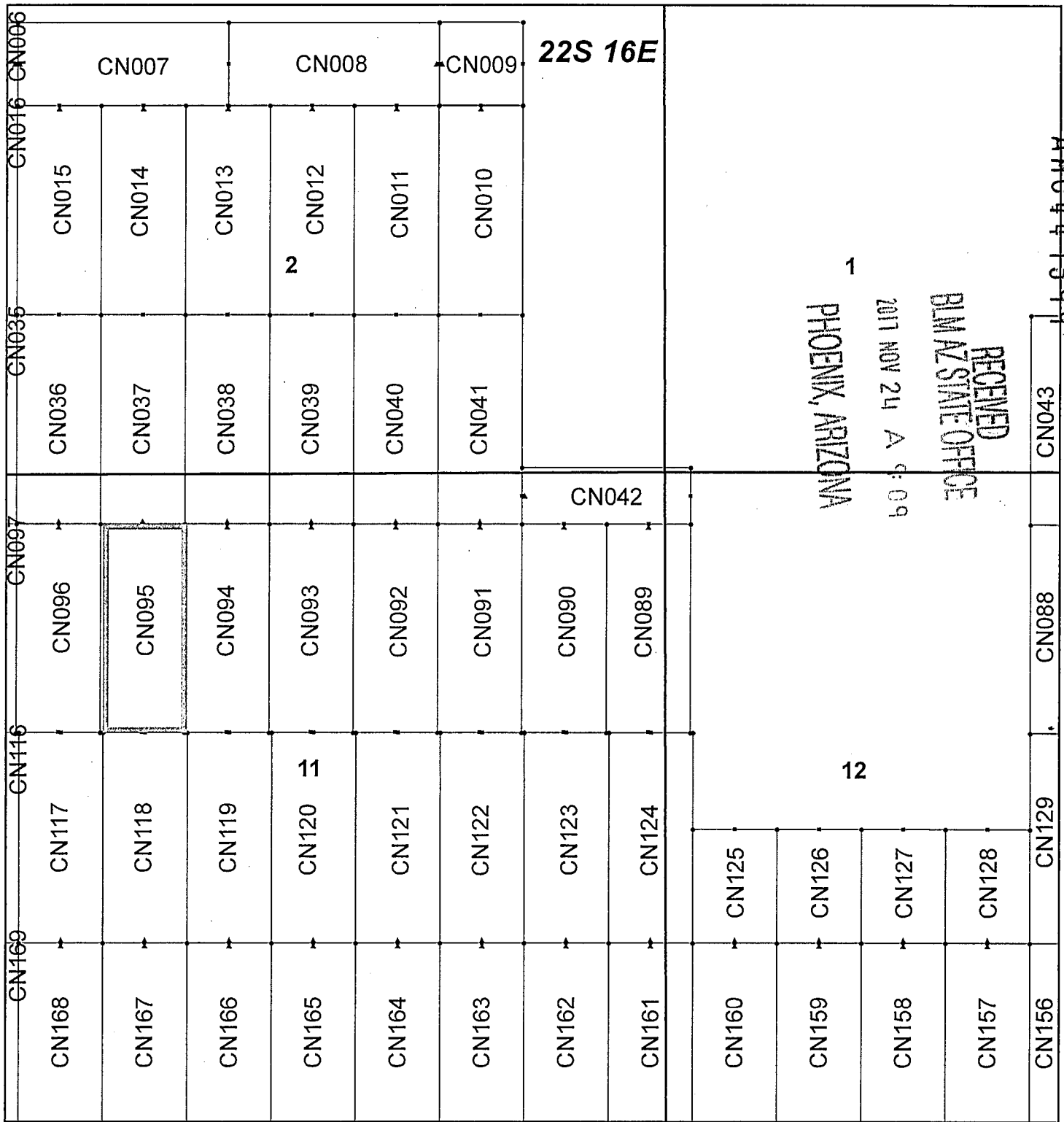
By: Erik Best, Operating Officer

PHOENIX, ARIZONA

2017 NOV 24 A 9:09

RECEIVED  
BLM AZ STATE OFFICE

AMC 447599



## Canelo Claim Block, Arizona Map 2

Canelo - CN Lode Mining Claims T22S, R16E G&SRM  
 Santa Cruz County, Arizona  
 Located September 12 - November 14, 2017

Monuments are 1-1/2" by 1-1/2" by 5' Wood Posts projecting at least four feet above the ground. Location Monuments are set 20' inside the Endline along the center of each claim, and are 1500' long X 600' wide unless otherwise depicted and as detailed in the attached Certificate of Location.

TIE POINT: The location monument of each claim is tied to the Northwest corner of Section 9, Township 21S, Range 15E, G&SRM, Santa Cruz County, Arizona, its distance as shown on the attached Certificate of Location. Bearings and distance are grid north.


Any overlap onto pre-existing claims, or Private Land, is acknowledged as non-locatable, and any overlapping portion is acknowledged as invalid.



**Legend**

- End Centers
- ▲ Location Monuments
- Corners
- Claim Boundary
- Section
- Township

1 in = 1,000 feet



Claims Filed By-  
 Kennecott Exploration Company  
 4700 Daybreak Parkway  
 South Jordan, UT 84009

When recorded return to:  
Kennecott Exploration Company – Land Dept.  
4700 Daybreak Parkway  
South Jordan, UT 84009

ARIZONA NOTICE OF LOCATION  
(LODE CLAIM)

NOTICE IS HEREBY GIVEN THAT KENNECOTT EXPLORATION COMPANY, whose mailing address is 4700 Daybreak Parkway, South Jordan, Utah 84009 by its undersigned representative, makes this location of the CN096 Lode Mining Claim, in Santa Cruz County, Arizona.

The general course of the claim is from the North to South, and said claim is within the:

<u>Quarter</u>	<u>Section</u>	<u>Township</u>	<u>Range</u>
NW	11	22S	16E

Santa Cruz County, Arizona, G&SRM.


This claim is 1500 feet in length and 600 feet in width. This Notice of Location is posted on the centerline of the claim. The claim runs from the location monument on which this notice is posted 20 feet in a northerly direction to the North endline, and 1480 feet in a southerly direction to the South endline. The claim boundaries are marked by six monuments, one at each corner and one at the center of each endline. The location monument on which this notice is posted is situated within Section 11, Township 22S, Range 16E, Santa Cruz County, Arizona, G&SRM, and is approximately 43080 feet East and 31816 feet South from the NW corner of Section 9, T21S, R15E, Santa Cruz County, Arizona, G&SRM. Any overlaps onto pre-existing claims, private or State Land are acknowledged as pre-existing rights and that portion of said overlap is acknowledged as invalid.

The undersigned claims the ground as depicted on the map that is attached to a copy of this Notice of Location filed in the office of the Recorder, Santa Cruz County, Arizona.

The claim has been monumented in accordance with State and Federal law. Corner, end centers and location monuments are posts, 1-1/2" x 1-1/2" x 5' projecting at least 4' above the ground.

Located, dated and posted on the ground this 11th day of September, 2017.

KENNECOTT EXPLORATION COMPANY,



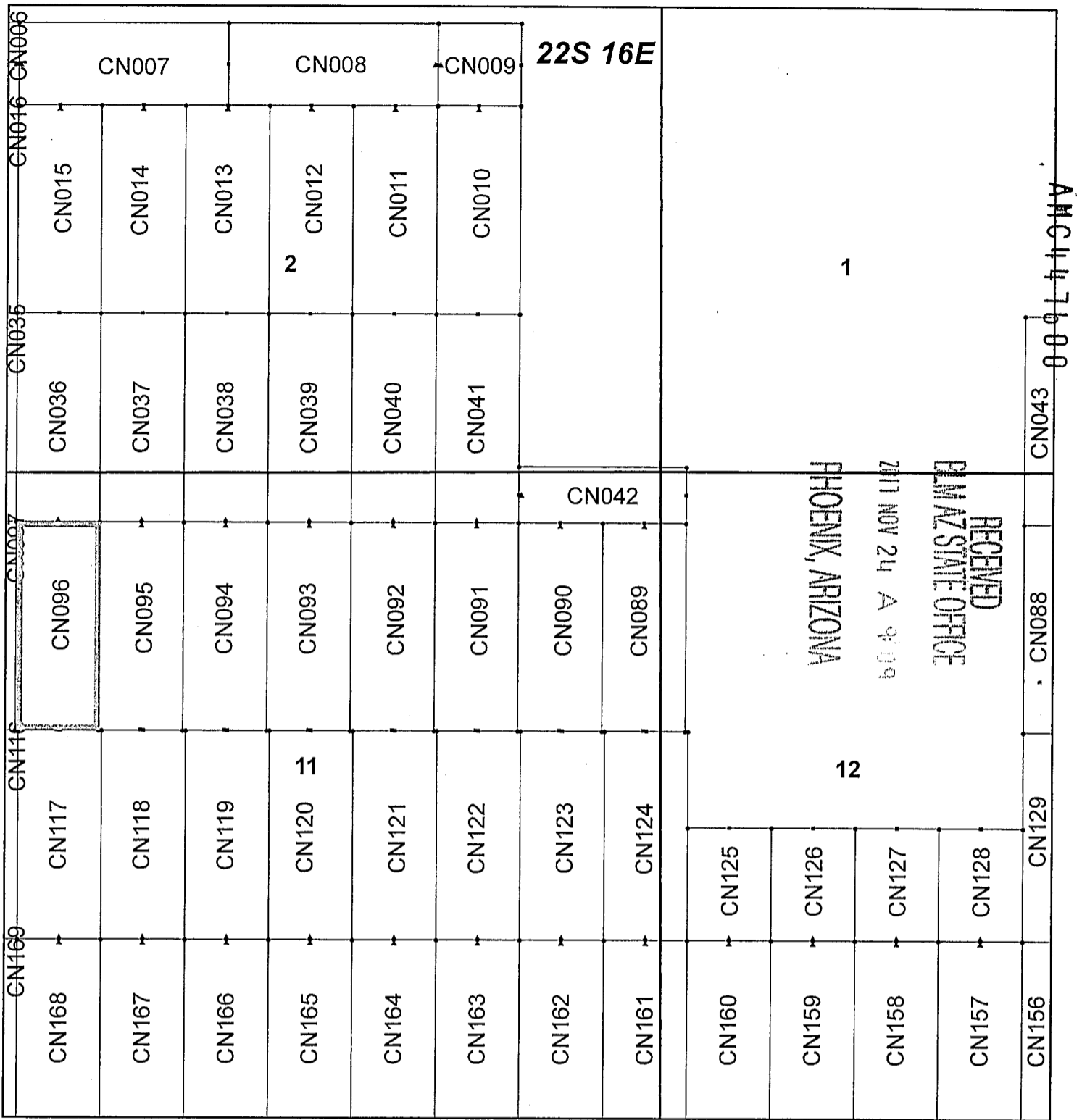
By: Erik Best, Operating Officer

PHOENIX, ARIZONA

2017 NOV 24 A 9:09

RECEIVED  
BLM AZ STATE OFFICE

AMC447600



## Canelo Claim Block, Arizona Map 2

Canelo - CN Lode Mining Claims T22S, R16E G&SRM  
 Santa Cruz County, Arizona  
 Located September 12 - November 14, 2017

Monuments are 1-1/2" by 1-1/2" by 5' Wood Posts projecting at least four feet above the ground. Location Monuments are set 20' inside the Endline along the center of each claim, and are 1500' long X 600' wide unless otherwise depicted and as detailed in the attached Certificate of Location.

**TIE POINT:** The location monument of each claim is tied to the Northwest corner of Section 9, Township 21S, Range 15E, G&SRM, Santa Cruz County, Arizona, its distance as shown on the attached Certificate of Location. Bearings and distance are grid north.

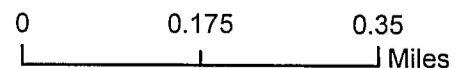
Any overlap onto pre-existing claims, or Private Land, is acknowledged as non-locatable, and any overlapping portion is acknowledged as invalid.



**Legend**

- End Centers
- ▲ Location Monuments
- Corners
- Claim Boundary
- Section
- Township

1 in = 1,000 feet



Claims Filed By-  
 Kennecott Exploration Company  
 4700 Daybreak Parkway  
 South Jordan, UT 84009

When recorded return to:  
Kennecott Exploration Company – Land Dept.  
4700 Daybreak Parkway  
South Jordan, UT 84009

ARIZONA NOTICE OF LOCATION  
(LODE CLAIM)

NOTICE IS HEREBY GIVEN THAT KENNECOTT EXPLORATION COMPANY, whose mailing address is 4700 Daybreak Parkway, South Jordan, Utah 84009 by its undersigned representative, makes this location of the CN097 Lode Mining Claim, in Santa Cruz County, Arizona.

The general course of the claim is from the North to South, and said claim is within the:

<u>Quarter</u>	<u>Section</u>	<u>Township</u>	<u>Range</u>
NW	11	22S	16E

Santa Cruz County, Arizona, G&SRM.

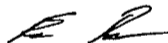
This claim is 1500 feet in length and 600 feet in width. This Notice of Location is posted on the centerline of the claim. The claim runs from the location monument on which this notice is posted 20 feet in a northerly direction to the North endline, and 1480 feet in a southerly direction to the South endline. The claim boundaries are marked by six monuments, one at each corner and one at the center of each endline. The location monument on which this notice is posted is situated within Section 11, Township 22S, Range 16E, Santa Cruz County, Arizona, G&SRM, and is approximately 42480 feet East and 31816 feet South from the NW corner of Section 9, T21S, R15E, Santa Cruz County, Arizona, G&SRM. Any overlaps onto pre-existing claims, private or State Land are acknowledged as pre-existing rights and that portion of said overlap is acknowledged as invalid.

The undersigned claims the ground as depicted on the map that is attached to a copy of this Notice of Location filed in the office of the Recorder, Santa Cruz County, Arizona.

The claim has been monumented in accordance with State and Federal law. Corner, end centers and location monuments are posts, 1-1/2" x 1-1/2" x 5' projecting at least 4' above the ground.

Located, dated and posted on the ground this 11th day of September, 2017.

KENNECOTT EXPLORATION COMPANY



By: Erik Best, Operating Officer

PHOENIX, ARIZONA

2017 NOV 24 A 9:09

RECEIVED  
BIMAZ STATE OFFICE

AR 447601

CN001			CN002		CN003		CN006		CN007		
CN025	CN024	CN023	CN022	CN021	CN020	CN019	CN018	CN017	CN016	CN015	CN014
CN026	CN027	CN028	CN029	CN030	CN031	CN032	CN033	CN034	CN035	CN036	CN037
CN106	CN105	CN104	CN103	CN102	CN101	CN100	CN099	CN098	CN097	CN096	CN095
CN107	CN108	CN109	CN110	CN111	CN112	CN113	CN114	CN115	CN116	CN117	CN118
CN178	CN177	CN176	CN175	CN174	CN173	CN172	CN171	CN170	CN169	CN168	CN167
											CN166

**22S 16E**

10917044

## Canelo Claim Block, Arizona Map 1

Canelo - CN Lode Mining Claims T22S, R16E G&SRM  
 Santa Cruz County, Arizona  
 Located September 12 - November 14, 2017

Monuments are 1-1/2" by 1-1/2" by 5' Wood Posts projecting at least four feet above the ground. Location Monuments are set 20' inside the Endline along the center of each claim, and are 1500' long X 600' wide unless otherwise depicted and as detailed in the attached Certificate of Location.


**TIE POINT:** The location monument of each claim is tied to the Northwest corner of Section 9, Township 21S, Range 15E, G&SRM, Santa Cruz County, Arizona, its distance as shown on the attached Certificate of Location. Bearings and distance are grid north.

Any overlap onto pre-existing claims, or Private Land, is acknowledged as non-locatable, and any overlapping portion is acknowledged as invalid.

**Legend**

- End Centers
- ▲ Location Monuments
- Corners
- Claim Boundary
- Section
- Township

1 in = 1,000 feet



Claims Filed By-  
 Kennecott Exploration Company  
 4700 Daybreak Parkway  
 South Jordan, UT 84009

When recorded return to:  
Kennecott Exploration Company – Land Dept.  
4700 Daybreak Parkway  
South Jordan, UT 84009

ARIZONA NOTICE OF LOCATION  
(LODE CLAIM)

NOTICE IS HEREBY GIVEN THAT KENNECOTT EXPLORATION COMPANY, whose mailing address is 4700 Daybreak Parkway, South Jordan, Utah 84009 by its undersigned representative, makes this location of the CN098 Lode Mining Claim, in Santa Cruz County, Arizona.

The general course of the claim is from the North to South, and said claim is within the:

<u>Quarter</u>	<u>Section</u>	<u>Township</u>	<u>Range</u>
NE	10	22S	16E
NW	11	22S	16E

Santa Cruz County, Arizona, G&SRM.

This claim is 1500 feet in length and 600 feet in width. This Notice of Location is posted on the centerline of the claim. The claim runs from the location monument on which this notice is posted 20 feet in a northerly direction to the North endline, and 1480 feet in a southerly direction to the South endline. The claim boundaries are marked by six monuments, one at each corner and one at the center of each endline. The location monument on which this notice is posted is situated within Section 10, Township 22S, Range 16E, Santa Cruz County, Arizona, G&SRM, and is approximately 41880 feet East and 31816 feet South from the NW corner of Section 9, T21S, R15E, Santa Cruz County, Arizona, G&SRM. Any overlaps onto pre-existing claims, private or State Land are acknowledged as pre-existing rights and that portion of said overlap is acknowledged as invalid.

The undersigned claims the ground as depicted on the map that is attached to a copy of this Notice of Location filed in the office of the Recorder, Santa Cruz County, Arizona.

The claim has been monumented in accordance with State and Federal law. Corner, end centers and location monuments are posts, 1-1/2" x 1-1/2" x 5' projecting at least 4' above the ground.

Located, dated and posted on the ground this 11th day of September, 2017.

KENNECOTT EXPLORATION COMPANY



By: Erik Best, Operating Officer

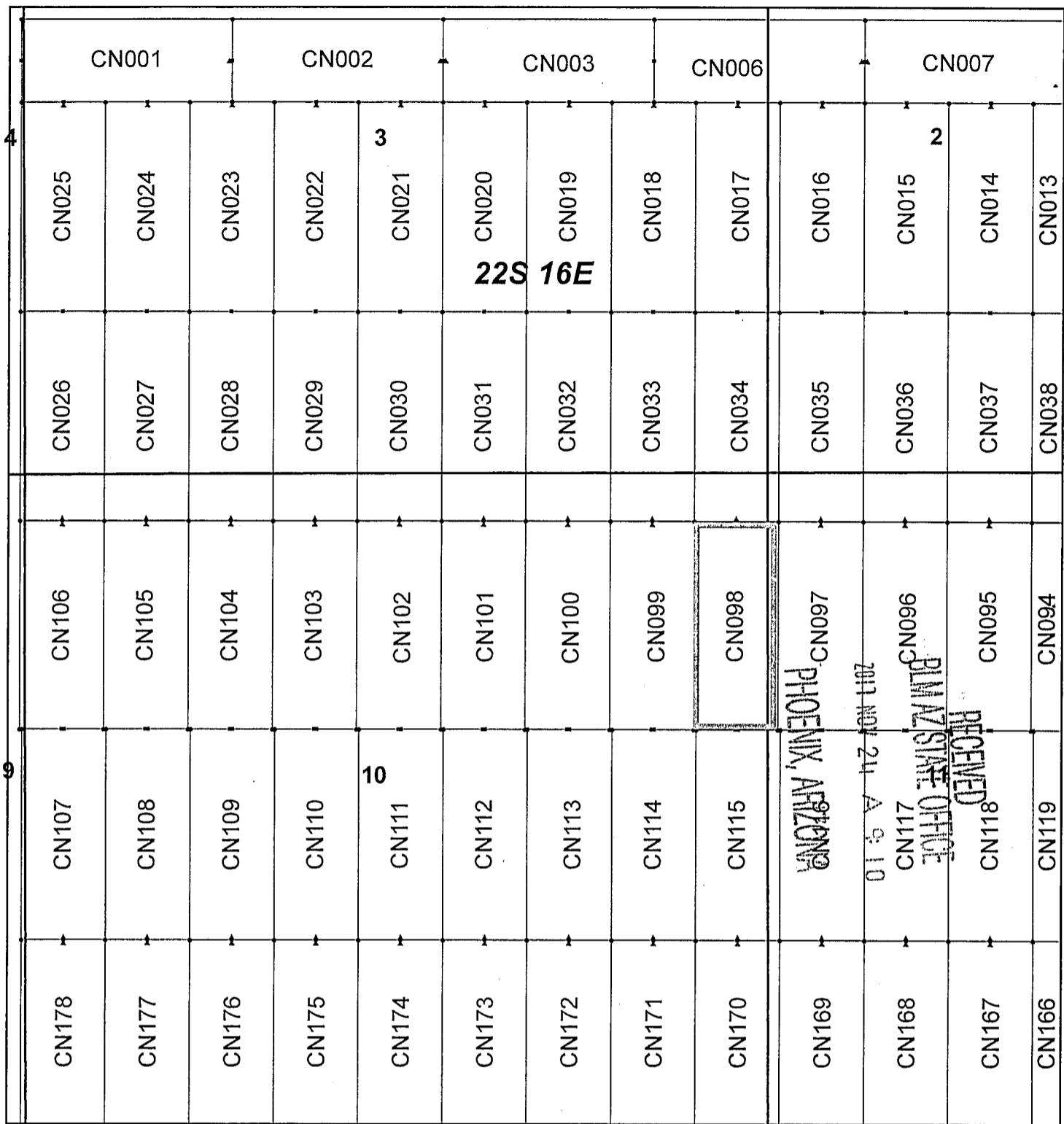
PHOENIX, ARIZONA

2017 NOV 24 A 9:10

RECEIVED  
BLM AZ STATE OFFICE

AHC447602





ARCH 47602

### Canelo Claim Block, Arizona Map 1

Canelo - CN Lode Mining Claims T22S, R16E G&SRM  
 Santa Cruz County, Arizona  
 Located September 12 - November 14, 2017

Monuments are 1-1/2" by 1-1/2" by 5' Wood Posts projecting at least four feet above the ground. Location Monuments are set 20' inside the Endline along the center of each claim, and are 1500' long X 600' wide unless otherwise depicted and as detailed in the attached Certificate of Location.

TIE POINT: The location monument of each claim is tied to the Northwest corner of Section 9, Township 21S, Range 15E, G&SRM, Santa Cruz County, Arizona, its distance as shown on the attached Certificate of Location. Bearings and distance are grid north.


Any overlap onto pre-existing claims, or Private Land, is acknowledged as non-locatable, and any overlapping portion is acknowledged as invalid.



**Legend**

- End Centers
- ▲ Location Monuments
- Corners
- Claim Boundary
- Section
- Township

1 in = 1,000 feet



Claims Filed By-  
 Kennecott Exploration Company  
 4700 Daybreak Parkway  
 South Jordan, UT 84009

When recorded return to:  
Kennecott Exploration Company – Land Dept.  
4700 Daybreak Parkway  
South Jordan, UT 84009

ARIZONA NOTICE OF LOCATION  
(LODE CLAIM)

NOTICE IS HEREBY GIVEN THAT KENNECOTT EXPLORATION COMPANY, whose mailing address is 4700 Daybreak Parkway, South Jordan, Utah 84009 by its undersigned representative, makes this location of the CN099 Lode Mining Claim, in Santa Cruz County, Arizona.

The general course of the claim is from the North to South, and said claim is within the:

<u>Quarter</u>	<u>Section</u>	<u>Township</u>	<u>Range</u>
NE	10	22S	16E

Santa Cruz County, Arizona, G&SRM.

This claim is 1500 feet in length and 600 feet in width. This Notice of Location is posted on the centerline of the claim. The claim runs from the location monument on which this notice is posted 20 feet in a northerly direction to the North endline, and 1480 feet in a southerly direction to the South endline. The claim boundaries are marked by six monuments, one at each corner and one at the center of each endline. The location monument on which this notice is posted is situated within Section 10, Township 22S, Range 16E, Santa Cruz County, Arizona, G&SRM, and is approximately 41280 feet East and 31816 feet South from the NW corner of Section 9, T21S, R15E, Santa Cruz County, Arizona, G&SRM. Any overlaps onto pre-existing claims, private or State Land are acknowledged as pre-existing rights and that portion of said overlap is acknowledged as invalid.

The undersigned claims the ground as depicted on the map that is attached to a copy of this Notice of Location filed in the office of the Recorder, Santa Cruz County, Arizona.

The claim has been monumented in accordance with State and Federal law. Corner, end centers and location monuments are posts, 1-1/2" x 1-1/2" x 5' projecting at least 4' above the ground.

Located, dated and posted on the ground this 11th day of September, 2017.

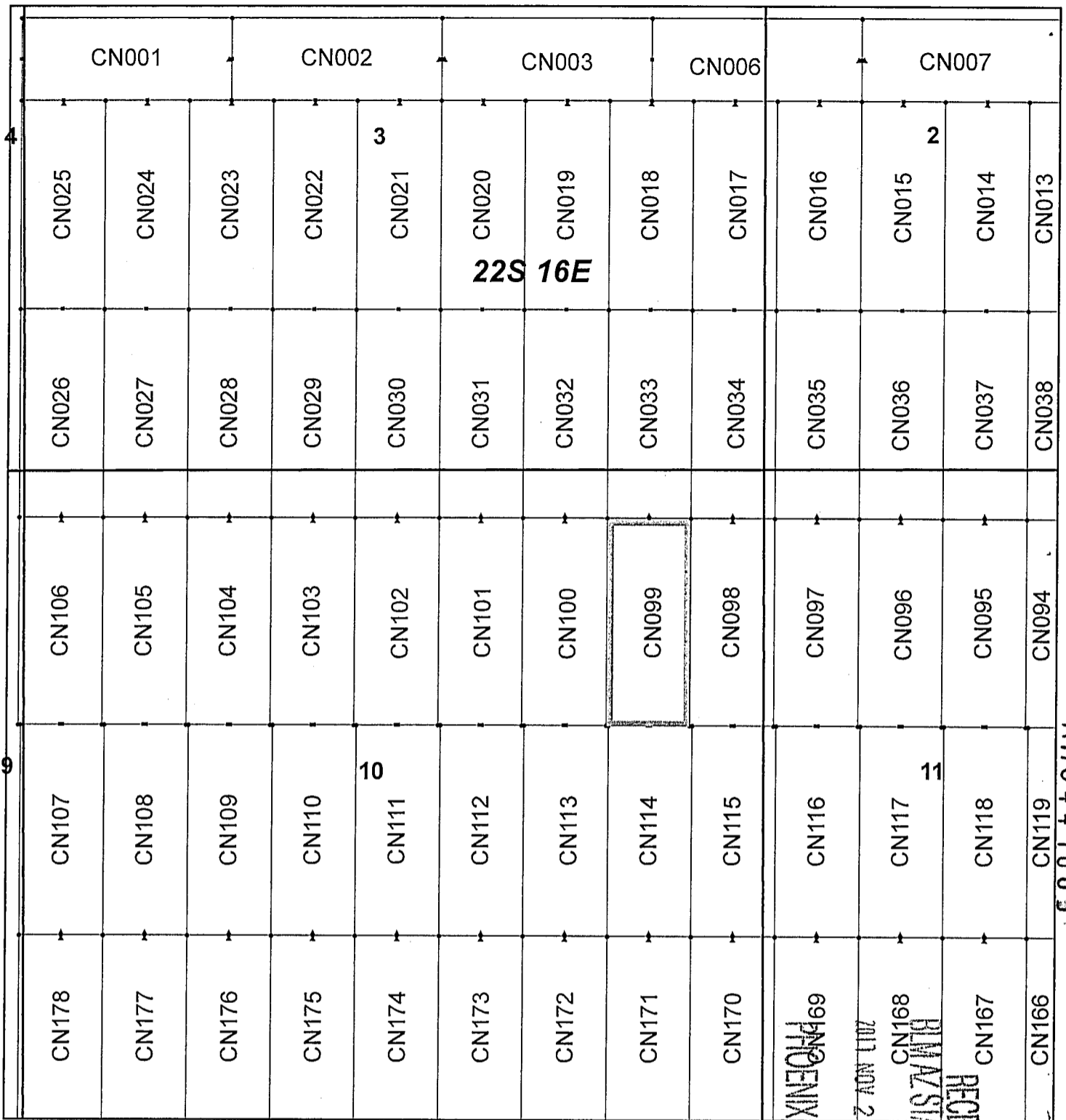
KENNECOTT EXPLORATION COMPANY



By: Erik Best, Operating Officer

RECEIVED  
BLM AZ STATE OFFICE  
2017 NOV 24 A 9:10  
PHOENIX, ARIZONA

AHC447603



16097603

### Canelo Claim Block, Arizona Map 1

Canelo - CN Lode Mining Claims T22S, R16E G&SRM  
 Santa Cruz County, Arizona  
 Located September 12 - November 14, 2017

Monuments are 1-1/2" by 1-1/2" by 5' Wood Posts projecting at least four feet above the ground. Location Monuments are set 20' inside the Endline along the center of each claim, and are 1500' long X 600' wide unless otherwise depicted and as detailed in the attached Certificate of Location.

TIE POINT: The location monument of each claim is tied to the Northwest corner of Section 9, Township 21S, Range 15E, G&SRM, Santa Cruz County, Arizona, its distance as shown on the attached Certificate of Location. Bearings and distance are grid north.


Any overlap onto pre-existing claims, or Private Land, is acknowledged as non-locatable, and any overlapping portion is acknowledged as invalid.



**Legend**

- End Centers
- ▲ Location Monuments
- Corners
- Claim Boundary
- Section
- Township

1 in = 1,000 feet



Claims Filed By-  
 Kennecott Exploration Company  
 4700 Daybreak Parkway  
 South Jordan, UT 84009

PHOENIX ARIZONA  
 2017 NOV 21  
 BLM STATE OFFICE  
 RECEIVED

When recorded return to:  
Kennecott Exploration Company – Land Dept.  
4700 Daybreak Parkway  
South Jordan, UT 84009

ARIZONA NOTICE OF LOCATION  
(LODE CLAIM)

NOTICE IS HEREBY GIVEN THAT KENNECOTT EXPLORATION COMPANY, whose mailing address is 4700 Daybreak Parkway, South Jordan, Utah 84009 by its undersigned representative, makes this location of the CN100 Lode Mining Claim, in Santa Cruz County, Arizona.

The general course of the claim is from the North to South, and said claim is within the:

<u>Quarter</u>	<u>Section</u>	<u>Township</u>	<u>Range</u>
NE	10	22S	16E

Santa Cruz County, Arizona, G&SRM.


This claim is 1500 feet in length and 600 feet in width. This Notice of Location is posted on the centerline of the claim. The claim runs from the location monument on which this notice is posted 20 feet in a northerly direction to the North endline, and 1480 feet in a southerly direction to the South endline. The claim boundaries are marked by six monuments, one at each corner and one at the center of each endline. The location monument on which this notice is posted is situated within Section 10, Township 22S, Range 16E, Santa Cruz County, Arizona, G&SRM, and is approximately 40680 feet East and 31816 feet South from the NW corner of Section 9, T21S, R15E, Santa Cruz County, Arizona, G&SRM. Any overlaps onto pre-existing claims, private or State Land are acknowledged as pre-existing rights and that portion of said overlap is acknowledged as invalid.

The undersigned claims the ground as depicted on the map that is attached to a copy of this Notice of Location filed in the office of the Recorder, Santa Cruz County, Arizona.

The claim has been monumented in accordance with State and Federal law. Corner, end centers and location monuments are posts, 1-1/2" x 1-1/2" x 5' projecting at least 4' above the ground.

Located, dated and posted on the ground this 11th day of September, 2017.

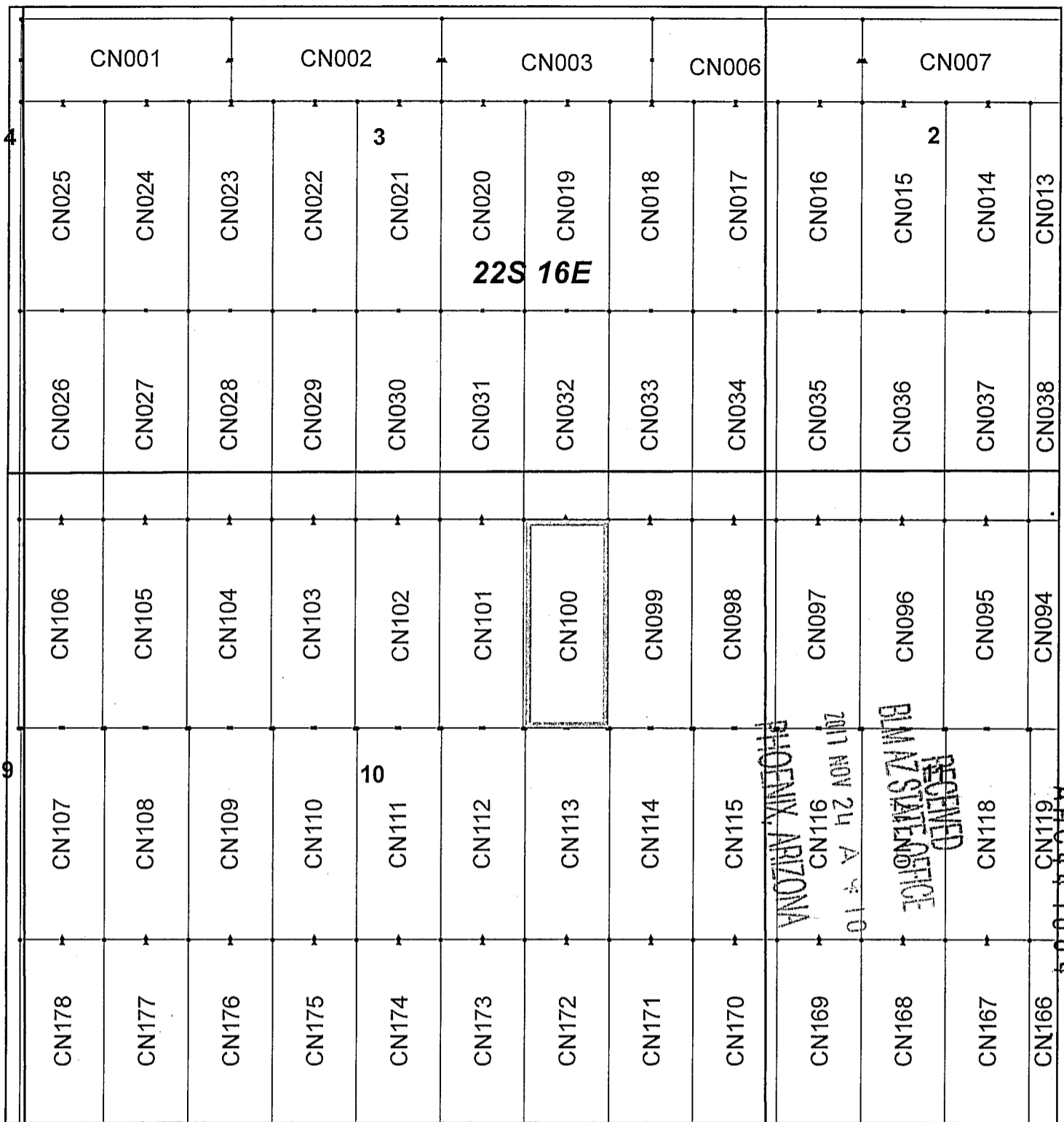
KENNECOTT EXPLORATION COMPANY



By: Erik Best, Operating Officer

PHOENIX, ARIZONA  
2017 NOV 24 A 9 10  
RECEIVED  
DLM AZ STATE OFFICE

AHC447604



PHOENIX ARIZONA  
 RECEIVED  
 BLM AZ STATE OFFICE  
 01 27 12 AMN LUBZ

### Canelo Claim Block, Arizona Map 1

Canelo - CN Lode Mining Claims T22S, R16E G&SRM  
 Santa Cruz County, Arizona  
 Located September 12 - November 14, 2017

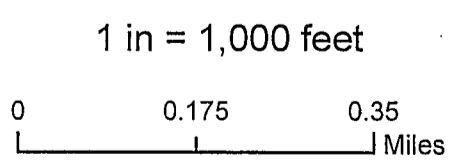
Monuments are 1-1/2" by 1-1/2" by 5' Wood Posts projecting at least four feet above the ground. Location Monuments are set 20' inside the Endline along the center of each claim, and are 1500' long X 600' wide unless otherwise depicted and as detailed in the attached Certificate of Location.

TIE POINT: The location monument of each claim is tied to the Northwest corner of Section 9, Township 21S, Range 15E, G&SRM, Santa Cruz County, Arizona, its distance as shown on the attached Certificate of Location. Bearings and distance are grid north.

Any overlap onto pre-existing claims, or Private Land, is acknowledged as non-locatable, and any overlapping portion is acknowledged as invalid.

**Legend**

- End Centers
- ▲ Location Monuments
- Corners
- Claim Boundary
- Section
- Township



Claims Filed By-  
 Kennecott Exploration Company  
 4700 Daybreak Parkway  
 South Jordan, UT 84009

When recorded return to:  
Kennecott Exploration Company – Land Dept.  
4700 Daybreak Parkway  
South Jordan, UT 84009

ARIZONA NOTICE OF LOCATION  
(LODE CLAIM)

NOTICE IS HEREBY GIVEN THAT KENNECOTT EXPLORATION COMPANY, whose mailing address is 4700 Daybreak Parkway, South Jordan, Utah 84009 by its undersigned representative, makes this location of the CN101 Lode Mining Claim, in Santa Cruz County, Arizona.

The general course of the claim is from the North to South, and said claim is within the:

<u>Quarter</u>	<u>Section</u>	<u>Township</u>	<u>Range</u>
NE	10	22S	16E

Santa Cruz County, Arizona, G&SRM.

This claim is 1500 feet in length and 600 feet in width. This Notice of Location is posted on the centerline of the claim. The claim runs from the location monument on which this notice is posted 20 feet in a northerly direction to the North endline, and 1480 feet in a southerly direction to the South endline. The claim boundaries are marked by six monuments, one at each corner and one at the center of each endline. The location monument on which this notice is posted is situated within Section 10, Township 22S, Range 16E, Santa Cruz County, Arizona, G&SRM, and is approximately 40080 feet East and 31816 feet South from the NW corner of Section 9, T21S, R15E, Santa Cruz County, Arizona, G&SRM. Any overlaps onto pre-existing claims, private or State Land are acknowledged as pre-existing rights and that portion of said overlap is acknowledged as invalid.

The undersigned claims the ground as depicted on the map that is attached to a copy of this Notice of Location filed in the office of the Recorder, Santa Cruz County, Arizona.

The claim has been monumented in accordance with State and Federal law. Corner, end centers and location monuments are posts, 1-1/2" x 1-1/2" x 5' projecting at least 4' above the ground.

Located, dated and posted on the ground this 11th day of September, 2017.

KENNECOTT EXPLORATION COMPANY

*ER*

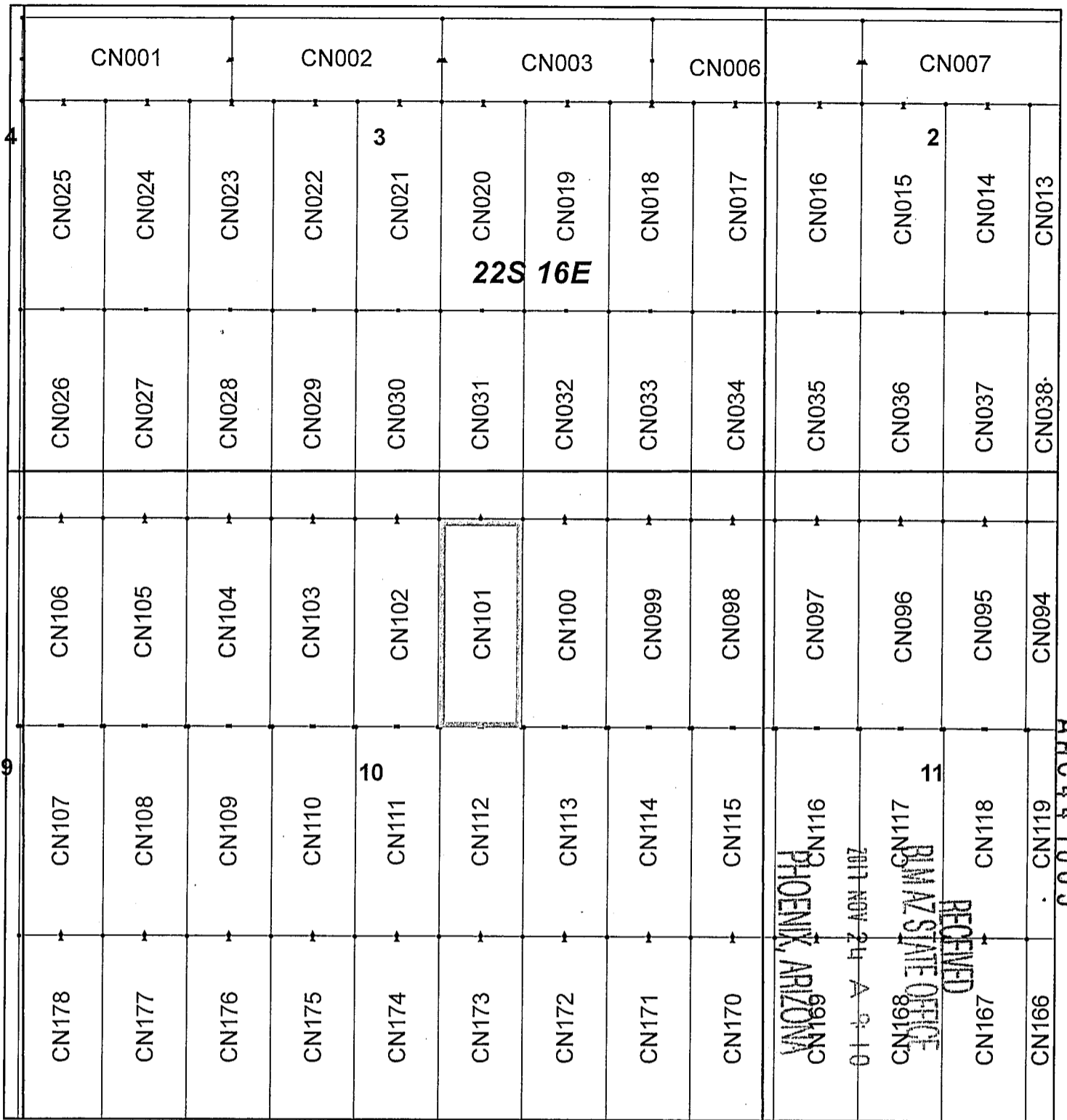
By: Erik Best, Operating Officer

PHOENIX, ARIZONA

2017 NOV 24 A 9:10

RECEIVED  
BLM AZ STATE OFFICE

AN0447605



## Canelo Claim Block, Arizona Map 1

Canelo - CN Lode Mining Claims T22S, R16E G&SRM  
 Santa Cruz County, Arizona  
 Located September 12 - November 14, 2017

Monuments are 1-1/2" by 1-1/2" by 5' Wood Posts projecting at least four feet above the ground. Location Monuments are set 20' inside the Endline along the center of each claim, and are 1500' long X 600' wide unless otherwise depicted and as detailed in the attached Certificate of Location.

TIE POINT: The location monument of each claim is tied to the Northwest corner of Section 9, Township 21S, Range 15E, G&SRM, Santa Cruz County, Arizona, its distance as shown on the attached Certificate of Location. Bearings and distance are grid north.


Any overlap onto pre-existing claims, or Private Land, is acknowledged as non-locatable, and any overlapping portion is acknowledged as invalid.



**Legend**

- End Centers
- ▲ Location Monuments
- Corners
- Claim Boundary
- Section
- Township

1 in = 1,000 feet



Claims Filed By-  
 Kennecott Exploration Company  
 4700 Daybreak Parkway  
 South Jordan, UT 84009

50917105

When recorded return to:  
Kennecott Exploration Company – Land Dept.  
4700 Daybreak Parkway  
South Jordan, UT 84009

ARIZONA NOTICE OF LOCATION  
(LODE CLAIM)

NOTICE IS HEREBY GIVEN THAT KENNECOTT EXPLORATION COMPANY, whose mailing address is 4700 Daybreak Parkway, South Jordan, Utah 84009 by its undersigned representative, makes this location of the CN102 Lode Mining Claim, in Santa Cruz County, Arizona.

The general course of the claim is from the North to South, and said claim is within the:

<u>Quarter</u>	<u>Section</u>	<u>Township</u>	<u>Range</u>
NW	10	22S	16E
NE	10	22S	16E

Santa Cruz County, Arizona, G&SRM.

This claim is 1500 feet in length and 600 feet in width. This Notice of Location is posted on the centerline of the claim. The claim runs from the location monument on which this notice is posted 20 feet in a northerly direction to the North endline, and 1480 feet in a southerly direction to the South endline. The claim boundaries are marked by six monuments, one at each corner and one at the center of each endline. The location monument on which this notice is posted is situated within Section 10, Township 22S, Range 16E, Santa Cruz County, Arizona, G&SRM, and is approximately 39480 feet East and 31816 feet South from the NW corner of Section 9, T21S, R15E, Santa Cruz County, Arizona, G&SRM. Any overlaps onto pre-existing claims, private or State Land are acknowledged as pre-existing rights and that portion of said overlap is acknowledged as invalid.

The undersigned claims the ground as depicted on the map that is attached to a copy of this Notice of Location filed in the office of the Recorder, Santa Cruz County, Arizona.

The claim has been monumented in accordance with State and Federal law. Corner, end centers and location monuments are posts, 1-1/2" x 1-1/2" x 5' projecting at least 4' above the ground.

Located, dated and posted on the ground this 12th day of September, 2017.

KENNECOTT EXPLORATION COMPANY



By: Erik Best, Operating Officer

PHOENIX, ARIZONA

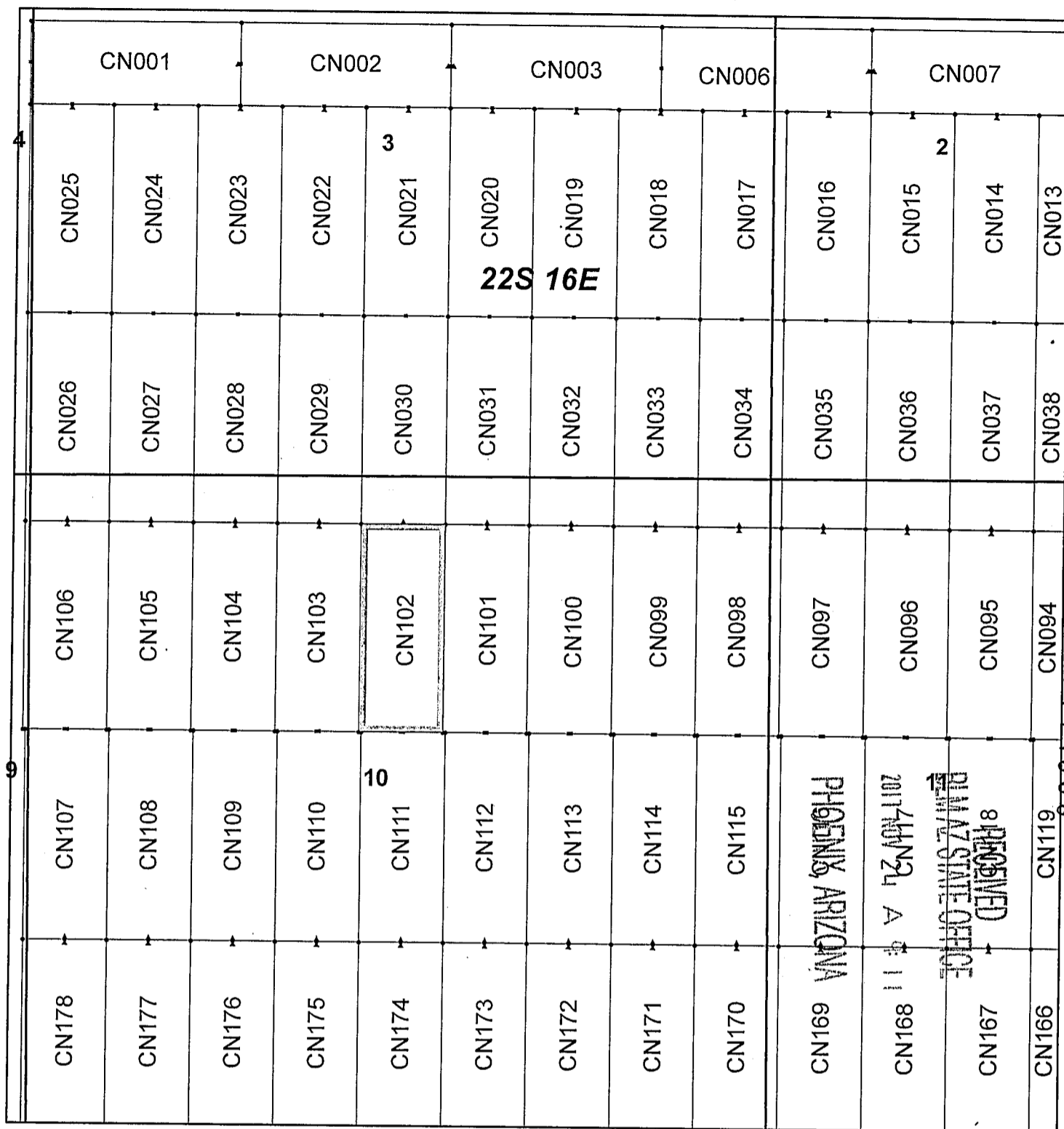
NOV 24 9 10

STATE OFFICE

RECEIVED

AMC 447606





## Canelo Claim Block, Arizona Map 1

Canelo - CN Lode Mining Claims T22S, R16E G&SRM  
 Santa Cruz County, Arizona  
 Located September 12 - November 14, 2017

Monuments are 1-1/2" by 1-1/2" by 5' Wood Posts projecting at least four feet above the ground. Location Monuments are set 20' inside the Endline along the center of each claim, and are 1500' long X 600' wide unless otherwise depicted and as detailed in the attached Certificate of Location.


**TIE POINT:** The location monument of each claim is tied to the Northwest corner of Section 9, Township 21S, Range 15E, G&SRM, Santa Cruz County, Arizona, its distance as shown on the attached Certificate of Location. Bearings and distance are grid north.

Any overlap onto pre-existing claims, or Private Land, is acknowledged as non-locatable, and any overlapping portion is acknowledged as invalid.

**Legend**

- End Centers
- ▲ Location Monuments
- Corners
- Claim Boundary
- Section
- Township

1 in = 1,000 feet



Claims Filed By-  
 Kennecott Exploration Company  
 4700 Daybreak Parkway  
 South Jordan, UT 84009

AC 447609

When recorded return to:  
Kennecott Exploration Company – Land Dept.  
4700 Daybreak Parkway  
South Jordan, UT 84009

ARIZONA NOTICE OF LOCATION  
(LODE CLAIM)

NOTICE IS HEREBY GIVEN THAT KENNECOTT EXPLORATION COMPANY, whose mailing address is 4700 Daybreak Parkway, South Jordan, Utah 84009 by its undersigned representative, makes this location of the CN103 Lode Mining Claim, in Santa Cruz County, Arizona.

The general course of the claim is from the North to South, and said claim is within the:

<u>Quarter</u>	<u>Section</u>	<u>Township</u>	<u>Range</u>
NW	10	22S	16E

Santa Cruz County, Arizona, G&SRM.

This claim is 1500 feet in length and 600 feet in width. This Notice of Location is posted on the centerline of the claim. The claim runs from the location monument on which this notice is posted 20 feet in a northerly direction to the North endline, and 1480 feet in a southerly direction to the South endline. The claim boundaries are marked by six monuments, one at each corner and one at the center of each endline. The location monument on which this notice is posted is situated within Section 10, Township 22S, Range 16E, Santa Cruz County, Arizona, G&SRM, and is approximately 38880 feet East and 31816 feet South from the NW corner of Section 9, T21S, R15E, Santa Cruz County, Arizona, G&SRM. Any overlaps onto pre-existing claims, private or State Land are acknowledged as pre-existing rights and that portion of said overlap is acknowledged as invalid.

The undersigned claims the ground as depicted on the map that is attached to a copy of this Notice of Location filed in the office of the Recorder, Santa Cruz County, Arizona.

The claim has been monumented in accordance with State and Federal law. Corner, end centers and location monuments are posts, 1-1/2" x 1-1/2" x 5' projecting at least 4' above the ground.

Located, dated and posted on the ground this 12th day of September, 2017.

KENNECOTT EXPLORATION COMPANY



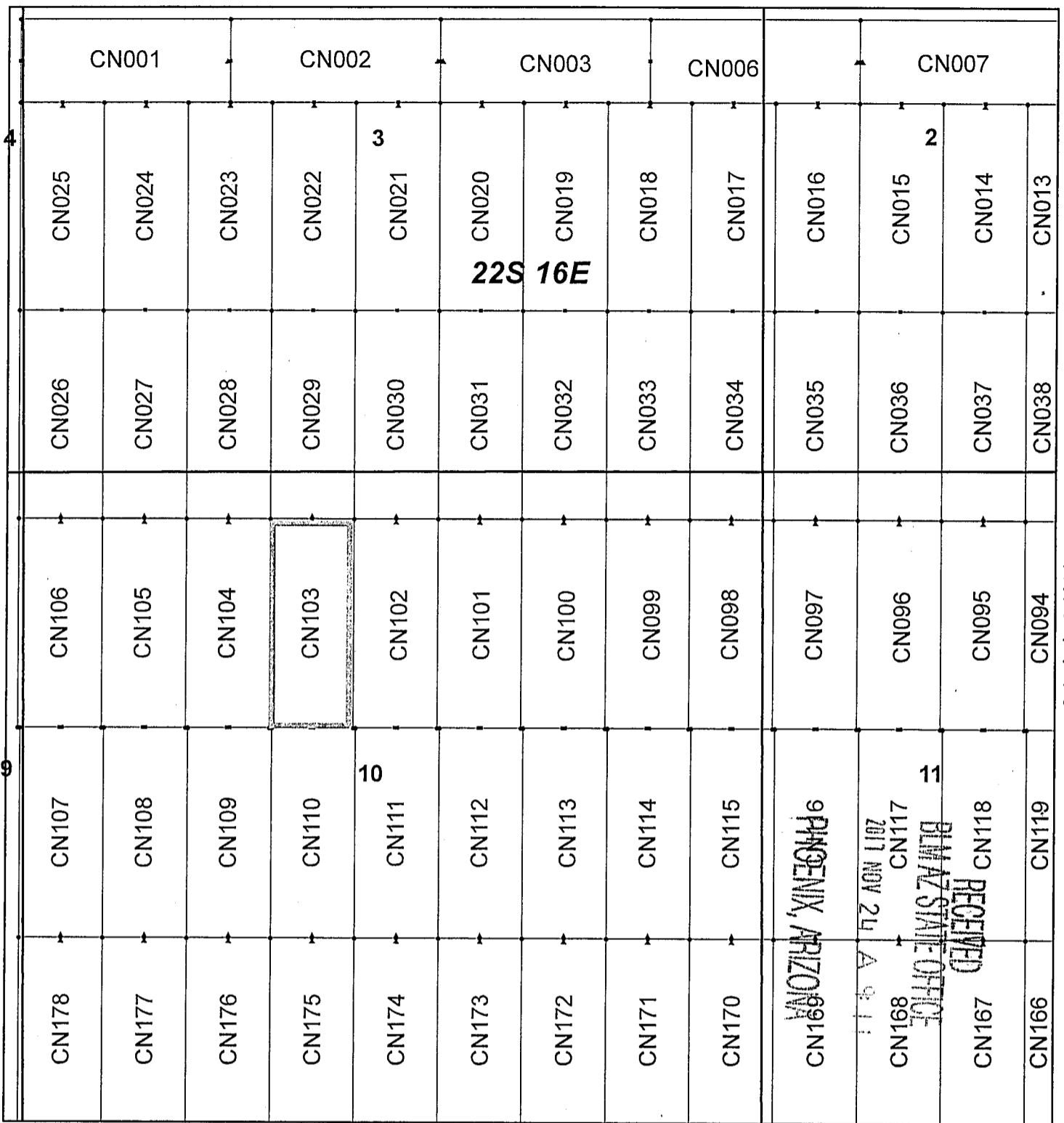
By: Erik Best, Operating Officer

PHOENIX, ARIZONA

2017 NOV 24 A 9 11

RECEIVED  
BLM AZ STATE OFFICE

AMC447607



## Canelo Claim Block, Arizona Map 1

Canelo - CN Lode Mining Claims T22S, R16E G&SRM  
 Santa Cruz County, Arizona  
 Located September 12 - November 14, 2017

Monuments are 1-1/2" by 1-1/2" by 5' Wood Posts projecting at least four feet above the ground. Location Monuments are set 20' inside the Endline along the center of each claim, and are 1500' long X 600' wide unless otherwise depicted and as detailed in the attached Certificate of Location.

TIE POINT: The location monument of each claim is tied to the Northwest corner of Section 9, Township 21S, Range 15E, G&SRM, Santa Cruz County, Arizona, its distance as shown on the attached Certificate of Location. Bearings and distance are grid north.


Any overlap onto pre-existing claims, or Private Land, is acknowledged as non-locatable, and any overlapping portion is acknowledged as invalid.



**Legend**

- End Centers
- ▲ Location Monuments
- Corners
- Claim Boundary
- Section
- Township

1 in = 1,000 feet



Claims Filed By-  
 Kennecott Exploration Company  
 4700 Daybreak Parkway  
 South Jordan, UT 84009

When recorded return to:  
Kennecott Exploration Company – Land Dept.  
4700 Daybreak Parkway  
South Jordan, UT 84009

ARIZONA NOTICE OF LOCATION  
(LODE CLAIM)

NOTICE IS HEREBY GIVEN THAT KENNECOTT EXPLORATION COMPANY, whose mailing address is 4700 Daybreak Parkway, South Jordan, Utah 84009 by its undersigned representative, makes this location of the CN104 Lode Mining Claim, in Santa Cruz County, Arizona.

The general course of the claim is from the North to South, and said claim is within the:

<u>Quarter</u>	<u>Section</u>	<u>Township</u>	<u>Range</u>
NW	10	22S	16E

Santa Cruz County, Arizona, G&SRM.

This claim is 1500 feet in length and 600 feet in width. This Notice of Location is posted on the centerline of the claim. The claim runs from the location monument on which this notice is posted 20 feet in a northerly direction to the North endline, and 1480 feet in a southerly direction to the South endline. The claim boundaries are marked by six monuments, one at each corner and one at the center of each endline. The location monument on which this notice is posted is situated within Section 10, Township 22S, Range 16E, Santa Cruz County, Arizona, G&SRM, and is approximately 38280 feet East and 31816 feet South from the NW corner of Section 9, T21S, R15E, Santa Cruz County, Arizona, G&SRM. Any overlaps onto pre-existing claims, private or State Land are acknowledged as pre-existing rights and that portion of said overlap is acknowledged as invalid.

The undersigned claims the ground as depicted on the map that is attached to a copy of this Notice of Location filed in the office of the Recorder, Santa Cruz County, Arizona.

The claim has been monumented in accordance with State and Federal law. Corner, end centers and location monuments are posts, 1-1/2" x 1-1/2" x 5' projecting at least 4' above the ground.

Located, dated and posted on the ground this 12th day of September, 2017.

KENNECOTT EXPLORATION COMPANY

*ER*

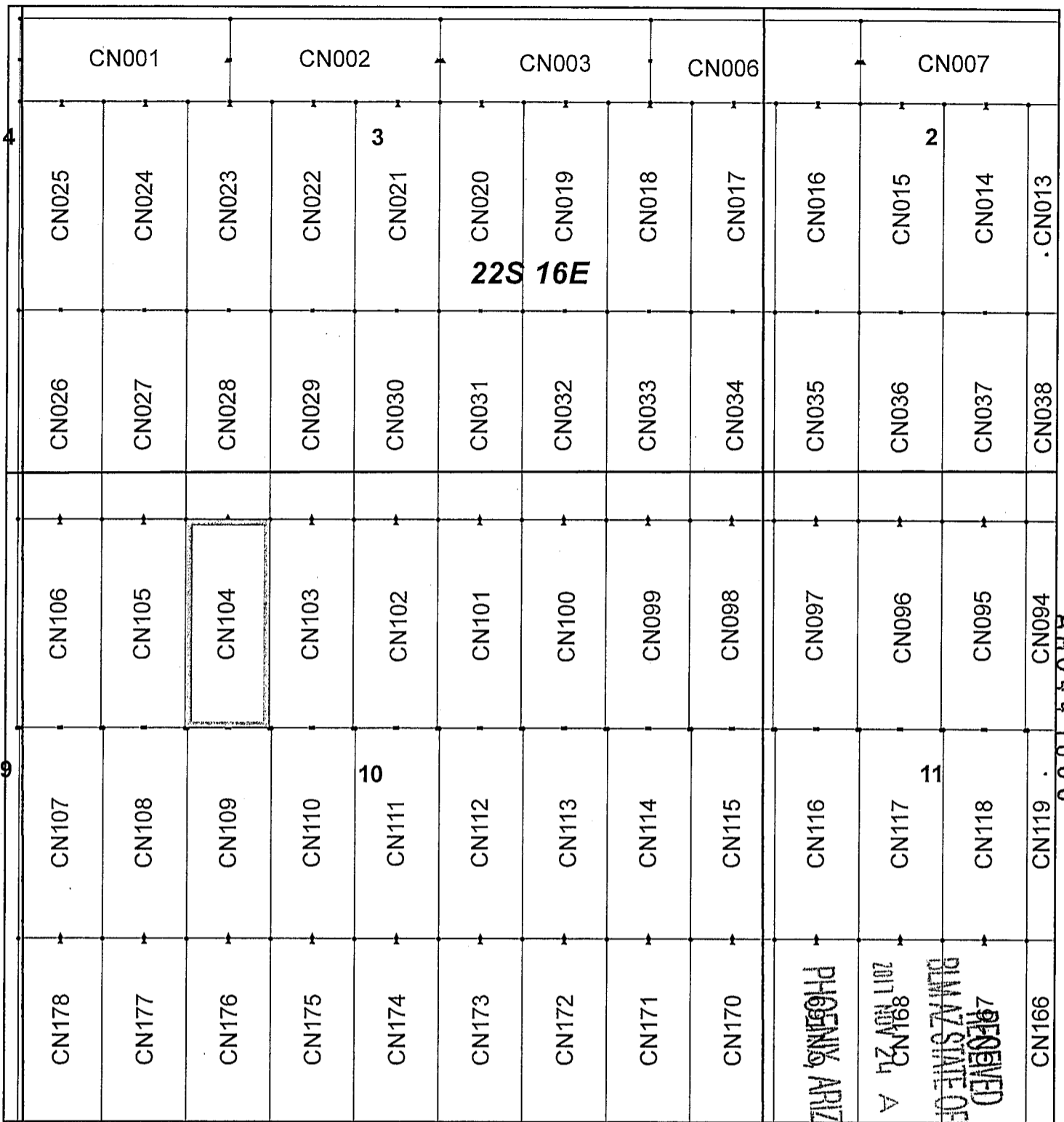
By: Erik Best, Operating Officer

PHOENIX, ARIZONA

2017 NOV 24 A 9 11

RECEIVED  
BLAZ STATE OFFICE

AMC447608




## Canelo Claim Block, Arizona Map 1

Canelo - CN Lode Mining Claims T22S, R16E G&SRM  
 Santa Cruz County, Arizona  
 Located September 12 - November 14, 2017

Monuments are 1-1/2" by 1-1/2" by 5' Wood Posts projecting at least four feet above the ground. Location Monuments are set 20' inside the Endline along the center of each claim, and are 1500' long X 600' wide unless otherwise depicted and as detailed in the attached Certificate of Location.

TIE POINT: The location monument of each claim is tied to the Northwest corner of Section 9, Township 21S, Range 15E, G&SRM, Santa Cruz County, Arizona, its distance as shown on the attached Certificate of Location. Bearings and distance are grid north.

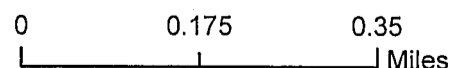
Any overlap onto pre-existing claims, or Private Land, is acknowledged as non-locatable, and any overlapping portion is acknowledged as invalid.



**Legend**

- End Centers
- Location Monuments
- Corners
- Claim Boundary
- Section
- Township

1 in = 1,000 feet



Claims Filed By-  
 Kennecott Exploration Company  
 4700 Daybreak Parkway  
 South Jordan, UT 84009

When recorded return to:  
Kennecott Exploration Company – Land Dept.  
4700 Daybreak Parkway  
South Jordan, UT 84009

ARIZONA NOTICE OF LOCATION  
(LODE CLAIM)

NOTICE IS HEREBY GIVEN THAT KENNECOTT EXPLORATION COMPANY, whose mailing address is 4700 Daybreak Parkway, South Jordan, Utah 84009 by its undersigned representative, makes this location of the CN105 Lode Mining Claim, in Santa Cruz County, Arizona.

The general course of the claim is from the North to South, and said claim is within the:

<u>Quarter</u>	<u>Section</u>	<u>Township</u>	<u>Range</u>
NW	10	22S	16E

Santa Cruz County, Arizona, G&SRM.

This claim is 1500 feet in length and 600 feet in width. This Notice of Location is posted on the centerline of the claim. The claim runs from the location monument on which this notice is posted 20 feet in a northerly direction to the North endline, and 1480 feet in a southerly direction to the South endline. The claim boundaries are marked by six monuments, one at each corner and one at the center of each endline. The location monument on which this notice is posted is situated within Section 10, Township 22S, Range 16E, Santa Cruz County, Arizona, G&SRM, and is approximately 37680 feet East and 31816 feet South from the NW corner of Section 9, T21S, R15E, Santa Cruz County, Arizona, G&SRM. Any overlaps onto pre-existing claims, private or State Land are acknowledged as pre-existing rights and that portion of said overlap is acknowledged as invalid.

The undersigned claims the ground as depicted on the map that is attached to a copy of this Notice of Location filed in the office of the Recorder, Santa Cruz County, Arizona.

The claim has been monumented in accordance with State and Federal law. Corner, end center and location monuments are posts, 1-1/2" x 1-1/2" x 5' projecting at least 4' above the ground.

Located, dated and posted on the ground this 12th day of September, 2017.

KENNECOTT EXPLORATION COMPANY



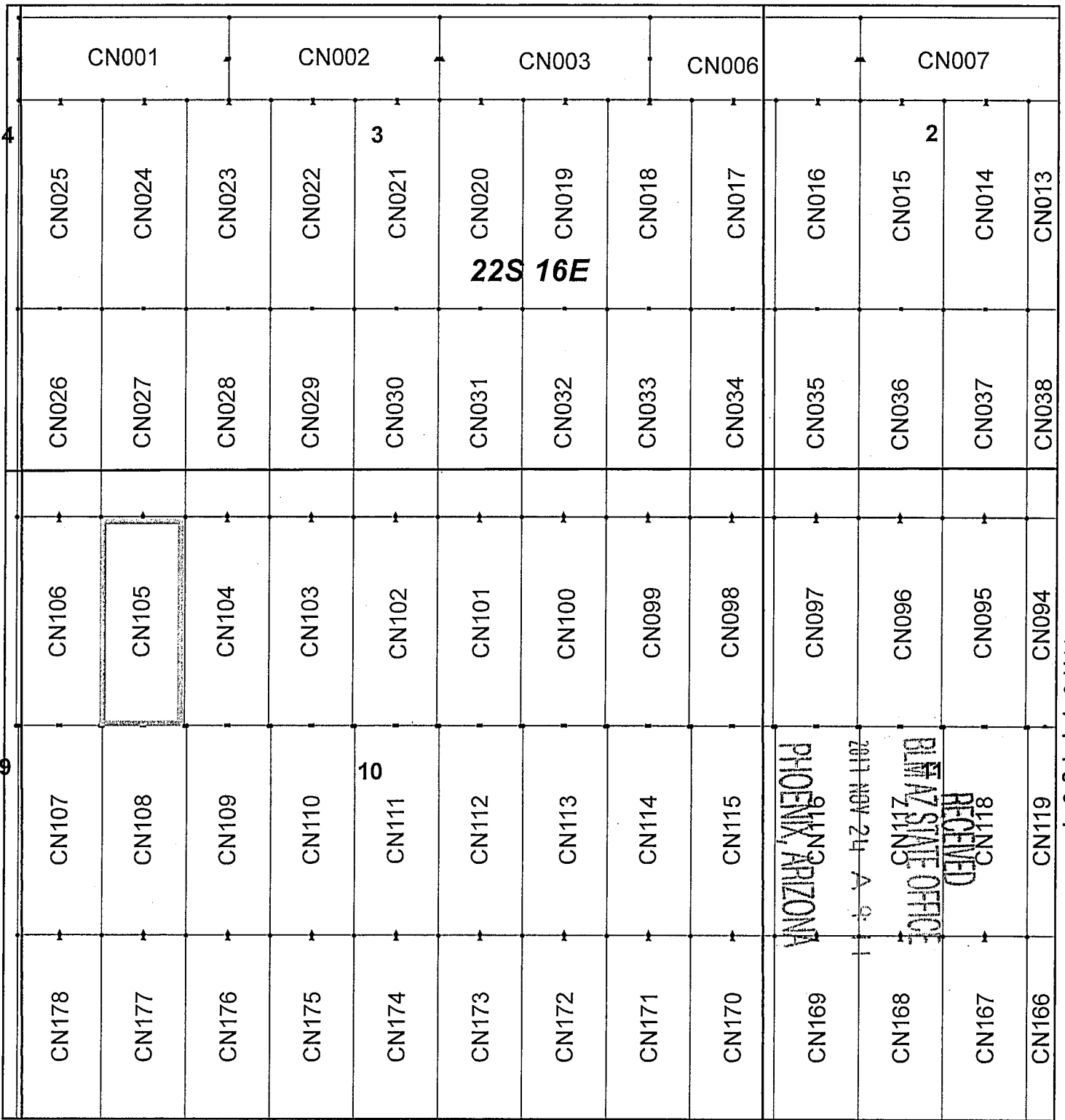
By: Erik Best, Operating Officer

PHOENIX, ARIZONA

NOV 24 A 9:11

RECEIVED  
S.M. AZ STATE OFFICE

AMC 447609



AMC 47609

### Canelo Claim Block, Arizona Map 1

Canelo - CN Lode Mining Claims T22S, R16E G&SRM  
 Santa Cruz County, Arizona  
 Located September 12 - November 14, 2017

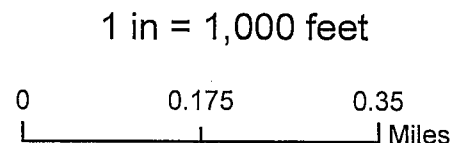
Monuments are 1-1/2" by 1-1/2" by 5' Wood Posts projecting at least four feet above the ground. Location Monuments are set 20' inside the Endline along the center of each claim, and are 1500' long X 600' wide unless otherwise depicted and as detailed in the attached Certificate of Location.

**TIE POINT:** The location monument of each claim is tied to the Northwest corner of Section 9, Township 21S, Range 15E, G&SRM, Santa Cruz County, Arizona, its distance as shown on the attached Certificate of Location. Bearings and distance are grid north.

Any overlap onto pre-existing claims, or Private Land, is acknowledged as non-locatable, and any overlapping portion is acknowledged as invalid.

**Legend**

- End Centers
- ▲ Location Monuments
- Corners
- Claim Boundary
- Section
- Township



Claims Filed By-  
 Kennecott Exploration Company  
 4700 Daybreak Parkway  
 South Jordan, UT 84009

When recorded return to:  
Kennecott Exploration Company – Land Dept.  
4700 Daybreak Parkway  
South Jordan, UT 84009

ARIZONA NOTICE OF LOCATION  
(LODE CLAIM)

NOTICE IS HEREBY GIVEN THAT KENNECOTT EXPLORATION COMPANY, whose mailing address is 4700 Daybreak Parkway, South Jordan, Utah 84009 by its undersigned representative, makes this location of the CN106 Lode Mining Claim, in Santa Cruz County, Arizona.

The general course of the claim is from the North to South, and said claim is within the:

<u>Quarter</u>	<u>Section</u>	<u>Township</u>	<u>Range</u>
NE	9	22S	16E
NW	10	22S	16E

Santa Cruz County, Arizona, G&SRM.


This claim is 1500 feet in length and 600 feet in width. This Notice of Location is posted on the centerline of the claim. The claim runs from the location monument on which this notice is posted 20 feet in a northerly direction to the North endline, and 1480 feet in a southerly direction to the South endline. The claim boundaries are marked by six monuments, one at each corner and one at the center of each endline. The location monument on which this notice is posted is situated within Section 10, Township 22S, Range 16E, Santa Cruz County, Arizona, G&SRM, and is approximately 37080 feet East and 31816 feet South from the NW corner of Section 9, T21S, R15E, Santa Cruz County, Arizona, G&SRM. Any overlaps onto pre-existing claims, private or State Land are acknowledged as pre-existing rights and that portion of said overlap is acknowledged as invalid.

The undersigned claims the ground as depicted on the map that is attached to a copy of this Notice of Location filed in the office of the Recorder, Santa Cruz County, Arizona.

The claim has been monumented in accordance with State and Federal law. Corner, end centers and location monuments are posts, 1-1/2" x 1-1/2" x 5' projecting at least 4' above the ground.

Located, dated and posted on the ground this 12th day of September, 2017.

KENNECOTT EXPLORATION COMPANY



By: Erik Best, Operating Officer

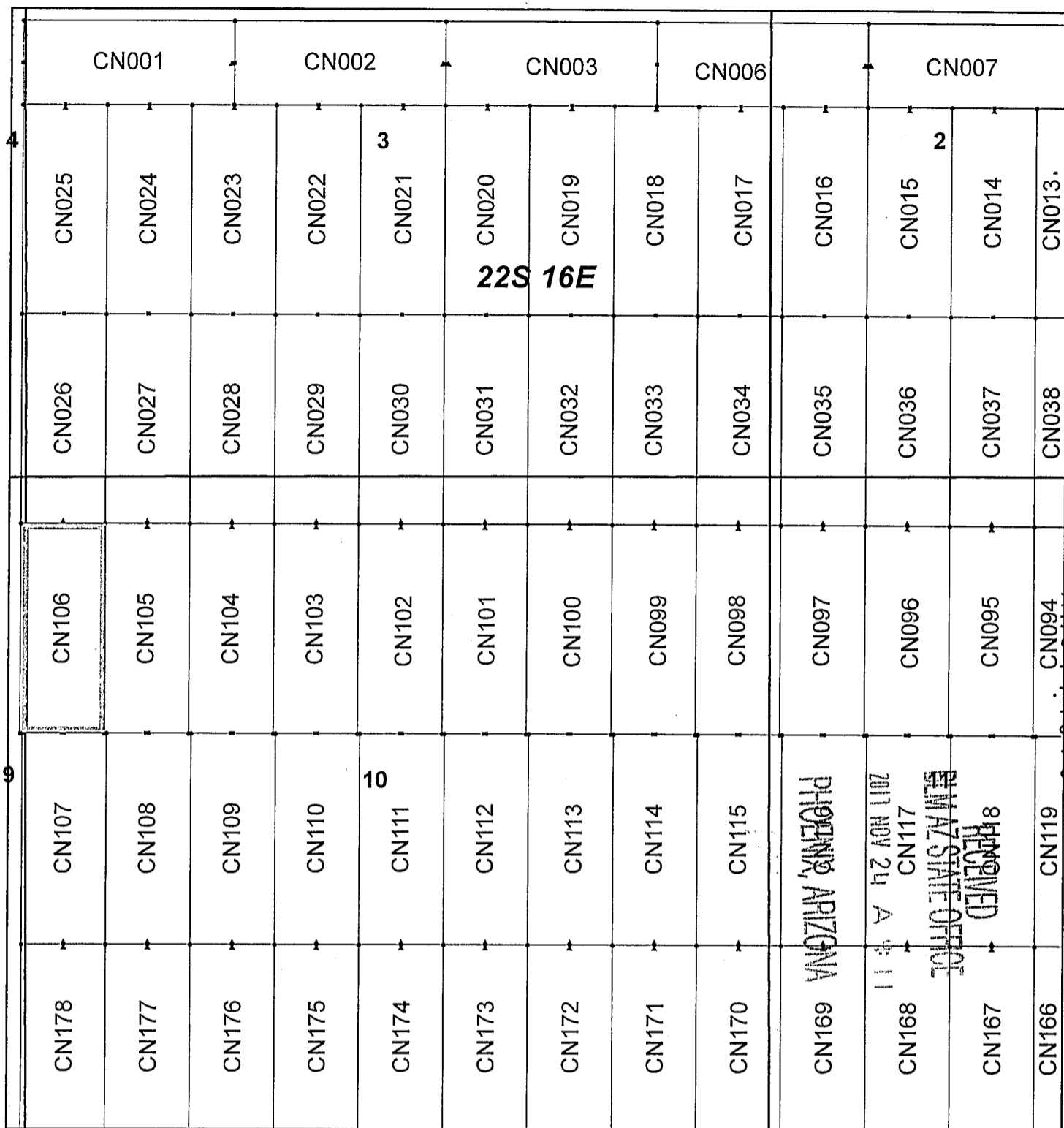
PHOENIX, ARIZONA

2017 NOV 24 A 9:11

RECEIVED  
BLM AZ STATE OFFICE

AM0447610





## Canelo Claim Block, Arizona Map 1

Canelo - CN Lode Mining Claims T22S, R16E G&SRM  
 Santa Cruz County, Arizona  
 Located September 12 - November 14, 2017

Monuments are 1-1/2" by 1-1/2" by 5' Wood Posts projecting at least four feet above the ground. Location Monuments are set 20' inside the Endline along the center of each claim, and are 1500' long X 600' wide unless otherwise depicted and as detailed in the attached Certificate of Location.

TIE POINT: The location monument of each claim is tied to the Northwest corner of Section 9, Township 21S, Range 15E, G&SRM, Santa Cruz County, Arizona, its distance as shown on the attached Certificate of Location. Bearings and distance are grid north.


Any overlap onto pre-existing claims, or Private Land, is acknowledged as non-locatable, and any overlapping portion is acknowledged as invalid.



**Legend**

- End Centers
- ▲ Location Monuments
- Corners
- Claim Boundary
- Section
- Township

1 in = 1,000 feet



Claims Filed By-  
 Kennecott Exploration Company  
 4700 Daybreak Parkway  
 South Jordan, UT 84009

When recorded return to:  
Kennecott Exploration Company – Land Dept.  
4700 Daybreak Parkway  
South Jordan, UT 84009

ARIZONA NOTICE OF LOCATION  
(LODE CLAIM)

NOTICE IS HEREBY GIVEN THAT KENNECOTT EXPLORATION COMPANY, whose mailing address is 4700 Daybreak Parkway, South Jordan, Utah 84009 by its undersigned representative, makes this location of the CN107 Lode Mining Claim, in Santa Cruz County, Arizona.

The general course of the claim is from the North to South, and said claim is within the:

<u>Quarter</u>	<u>Section</u>	<u>Township</u>	<u>Range</u>
NE	9	22S	16E
SE	9	22S	16E
NW	10	22S	16E
SW	10	22S	16E

Santa Cruz County, Arizona, G&SRM.


This claim is 1500 feet in length and 600 feet in width. This Notice of Location is posted on the centerline of the claim. The claim runs from the location monument on which this notice is posted 1480 feet in a northerly direction to the North endline, and 20 feet in a southerly direction to the South endline. The claim boundaries are marked by six monuments, one at each corner and one at the center of each endline. The location monument on which this notice is posted is situated within Section 10, Township 22S, Range 16E, Santa Cruz County, Arizona, G&SRM, and is approximately 37098 feet East and 34777 feet South from the NW corner of Section 9, T21S, R15E, Santa Cruz County, Arizona, G&SRM. Any overlaps onto pre-existing claims, private or State Land are acknowledged as pre-existing rights and that portion of said overlap is acknowledged as invalid.

The undersigned claims the ground as depicted on the map that is attached to a copy of this Notice of Location filed in the office of the Recorder, Santa Cruz County, Arizona.

The claim has been monumented in accordance with State and Federal law. Corner, end centers and location monuments are posts, 1-1/2" x 1-1/2" x 5' projecting at least 4' above the ground.

Located, dated and posted on the ground this 13th day of September, 2017.

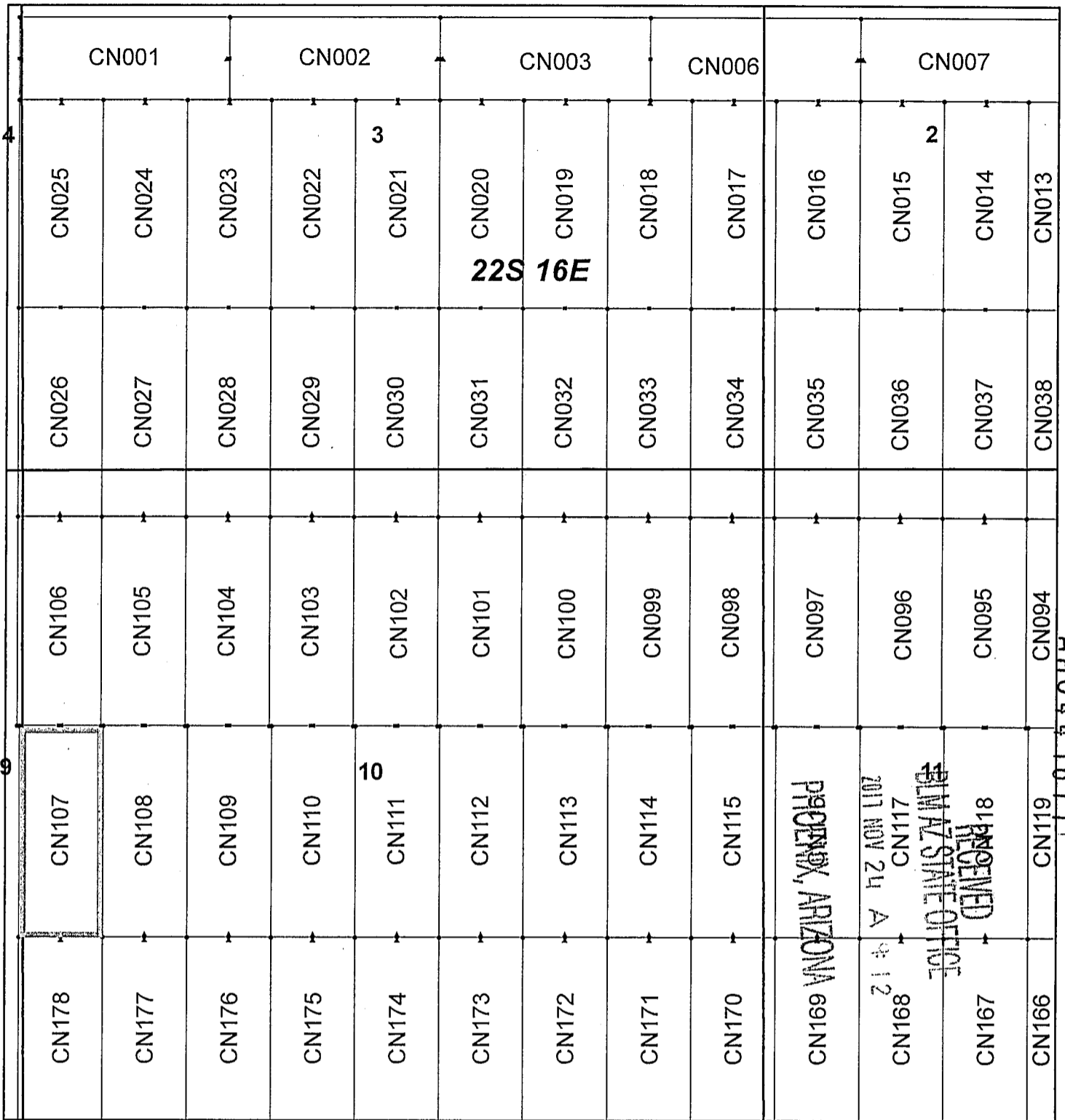
KENNECOTT EXPLORATION COMPANY



By: Erik Best, Operating Officer

RECEIVED  
BIAZ STATE OFFICE  
2017 NOV 24 A 9 11  
PHOENIX, ARIZONA

AMC4476111



## Canelo Claim Block, Arizona Map 1

Canelo - CN Lode Mining Claims T22S, R16E G&SRM  
 Santa Cruz County, Arizona  
 Located September 12 - November 14, 2017

Monuments are 1-1/2" by 1-1/2" by 5' Wood Posts projecting at least four feet above the ground. Location Monuments are set 20' inside the Endline along the center of each claim, and are 1500' long X 600' wide unless otherwise depicted and as detailed in the attached Certificate of Location.

TIE POINT: The location monument of each claim is tied to the Northwest corner of Section 9, Township 21S, Range 15E, G&SRM, Santa Cruz County, Arizona, its distance as shown on the attached Certificate of Location. Bearings and distance are grid north.


Any overlap onto pre-existing claims, or Private Land, is acknowledged as non-locatable, and any overlapping portion is acknowledged as invalid.



**Legend**

- End Centers
- ▲ Location Monuments
- Corners
- Claim Boundary
- Section
- Township

1 in = 1,000 feet



Claims Filed By-  
 Kennecott Exploration Company  
 4700 Daybreak Parkway  
 South Jordan, UT 84009

When recorded return to:  
Kennecott Exploration Company – Land Dept.  
4700 Daybreak Parkway  
South Jordan, UT 84009

ARIZONA NOTICE OF LOCATION  
(LODE CLAIM)

NOTICE IS HEREBY GIVEN THAT KENNECOTT EXPLORATION COMPANY, whose mailing address is 4700 Daybreak Parkway, South Jordan, Utah 84009 by its undersigned representative, makes this location of the CN108 Lode Mining Claim, in Santa Cruz County, Arizona.

The general course of the claim is from the North to South, and said claim is within the:

<u>Quarter</u>	<u>Section</u>	<u>Township</u>	<u>Range</u>
NW	10	22S	16E
SW	10	22S	16E

Santa Cruz County, Arizona, G&SRM.

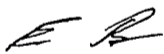
This claim is 1500 feet in length and 600 feet in width. This Notice of Location is posted on the centerline of the claim. The claim runs from the location monument on which this notice is posted 1480 feet in a northerly direction to the North endline, and 20 feet in a southerly direction to the South endline. The claim boundaries are marked by six monuments, one at each corner and one at the center of each endline. The location monument on which this notice is posted is situated within Section 10, Township 22S, Range 16E, Santa Cruz County, Arizona, G&SRM, and is approximately 37698 feet East and 34777 feet South from the NW corner of Section 9, T21S, R15E, Santa Cruz County, Arizona, G&SRM. Any overlaps onto pre-existing claims, private or State Land are acknowledged as pre-existing rights and that portion of said overlap is acknowledged as invalid.

The undersigned claims the ground as depicted on the map that is attached to a copy of this Notice of Location filed in the office of the Recorder, Santa Cruz County, Arizona.

The claim has been monumented in accordance with State and Federal law. Corner, end centers and location monuments are posts, 1-1/2" x 1-1/2" x 5' projecting at least 4' above the ground.

Located, dated and posted on the ground this 13th day of September, 2017.

KENNECOTT EXPLORATION COMPANY



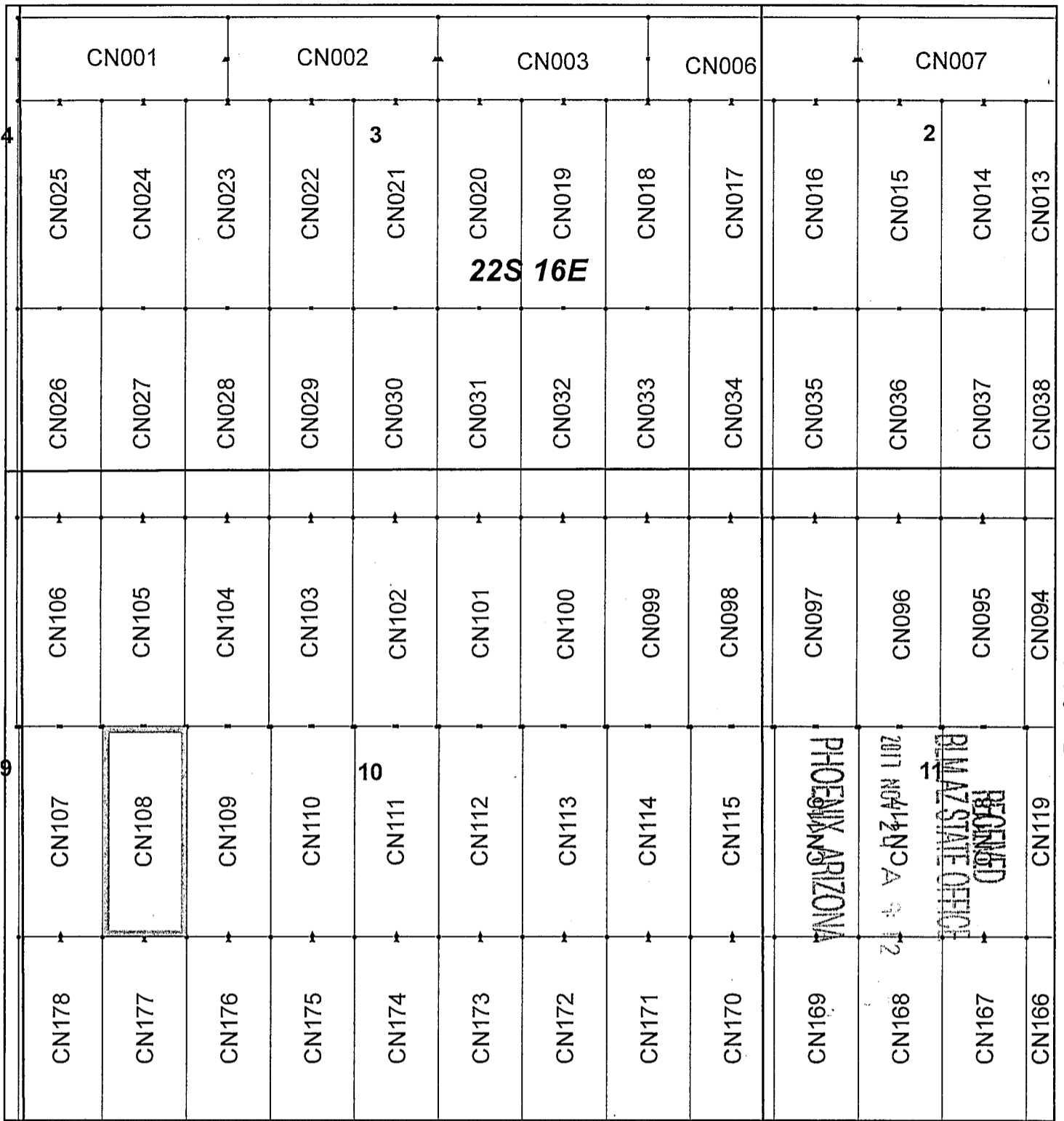
By: Erik Best, Operating Officer

PHOENIX, ARIZONA

2017 NOV 24 A 9:12

RECEIVED  
BLM AZ STATE OFFICE

AHC447612



2191612

## Canelo Claim Block, Arizona Map 1

Canelo - CN Lode Mining Claims T22S, R16E G&SRM  
 Santa Cruz County, Arizona  
 Located September 12 - November 14, 2017

Monuments are 1-1/2" by 1-1/2" by 5' Wood Posts projecting at least four feet above the ground. Location Monuments are set 20' inside the Endline along the center of each claim, and are 1500' long X 600' wide unless otherwise depicted and as detailed in the attached Certificate of Location.

TIE POINT: The location monument of each claim is tied to the Northwest corner of Section 9, Township 21S, Range 15E, G&SRM, Santa Cruz County, Arizona, its distance as shown on the attached Certificate of Location. Bearings and distance are grid north.

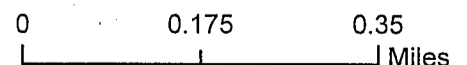
Any overlap onto pre-existing claims, or Private Land, is acknowledged as non-locatable, and any overlapping portion is acknowledged as invalid.



**Legend**

- End Centers
- ▲ Location Monuments
- Corners
- Claim Boundary
- Section
- Township

1 in = 1,000 feet



Claims Filed By-  
 Kennecott Exploration Company  
 4700 Daybreak Parkway  
 South Jordan, UT 84009

When recorded return to:  
Kennecott Exploration Company – Land Dept.  
4700 Daybreak Parkway  
South Jordan, UT 84009

ARIZONA NOTICE OF LOCATION  
(LODE CLAIM)

NOTICE IS HEREBY GIVEN THAT KENNECOTT EXPLORATION COMPANY, whose mailing address is 4700 Daybreak Parkway, South Jordan, Utah 84009 by its undersigned representative, makes this location of the CN109 Lode Mining Claim, in Santa Cruz County, Arizona.

The general course of the claim is from the North to South, and said claim is within the:

<u>Quarter</u>	<u>Section</u>	<u>Township</u>	<u>Range</u>
NW	10	22S	16E
SW	10	22S	16E

Santa Cruz County, Arizona, G&SRM.

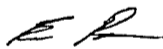
This claim is 1500 feet in length and 600 feet in width. This Notice of Location is posted on the centerline of the claim. The claim runs from the location monument on which this notice is posted 1480 feet in a northerly direction to the North endline, and 20 feet in a southerly direction to the South endline. The claim boundaries are marked by six monuments, one at each corner and one at the center of each endline. The location monument on which this notice is posted is situated within Section 10, Township 22S, Range 16E, Santa Cruz County, Arizona, G&SRM, and is approximately 38298 feet East and 34777 feet South from the NW corner of Section 9, T21S, R15E, Santa Cruz County, Arizona, G&SRM. Any overlaps onto pre-existing claims, private or State Land are acknowledged as pre-existing rights and that portion of said overlap is acknowledged as invalid.

The undersigned claims the ground as depicted on the map that is attached to a copy of this Notice of Location filed in the office of the Recorder, Santa Cruz County, Arizona.

The claim has been monumented in accordance with State and Federal law. Corner, end centers and location monuments are posts, 1-1/2" x 1-1/2" x 5' projecting at least 4' above the ground.

Located, dated and posted on the ground this 13th day of September, 2017.

KENNECOTT EXPLORATION COMPANY



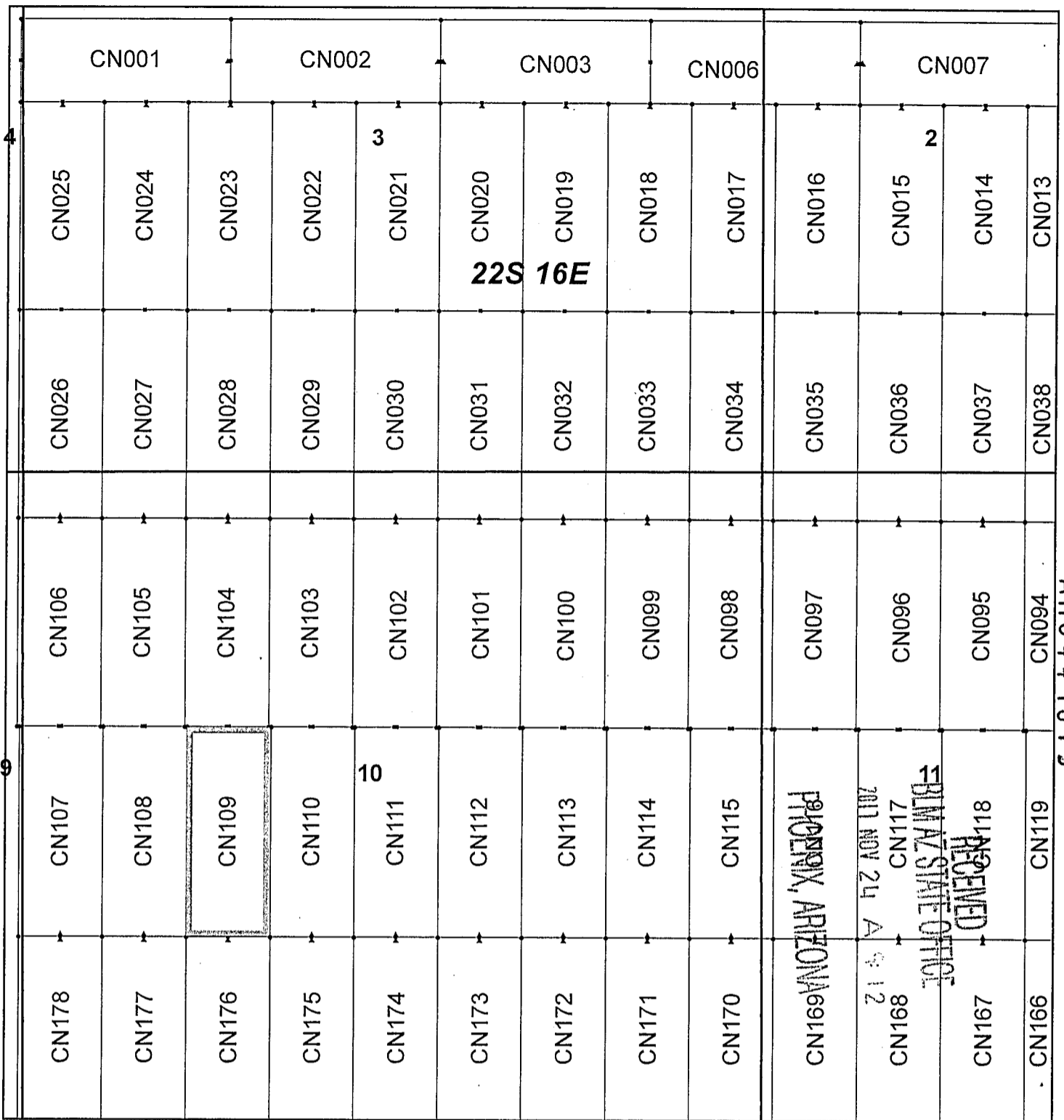
By: Erik Best, Operating Officer

PHOENIX, ARIZONA

2017 NOV 24 A 4 12

RECEIVED  
BLM AZ STATE OFFICE

AMC447613



### Canelo Claim Block, Arizona Map 1

Canelo - CN Lode Mining Claims T22S, R16E G&SRM  
 Santa Cruz County, Arizona  
 Located September 12 - November 14, 2017

Monuments are 1-1/2" by 1-1/2" by 5' Wood Posts projecting at least four feet above the ground. Location Monuments are set 20' inside the Endline along the center of each claim, and are 1500' long X 600' wide unless otherwise depicted and as detailed in the attached Certificate of Location.


TIE POINT: The location monument of each claim is tied to the Northwest corner of Section 9, Township 21S, Range 15E, G&SRM, Santa Cruz County, Arizona, its distance as shown on the attached Certificate of Location. Bearings and distance are grid north.

Any overlap onto pre-existing claims, or Private Land, is acknowledged as non-locatable, and any overlapping portion is acknowledged as invalid.

**Legend**

- End Centers
- ▲ Location Monuments
- Corners
- Claim Boundary
- Section
- Township

1 in = 1,000 feet



Claims Filed By-  
 Kennecott Exploration Company  
 4700 Daybreak Parkway  
 South Jordan, UT 84009

When recorded return to:  
Kennecott Exploration Company – Land Dept.  
4700 Daybreak Parkway  
South Jordan, UT 84009

ARIZONA NOTICE OF LOCATION  
(LODE CLAIM)

NOTICE IS HEREBY GIVEN THAT KENNECOTT EXPLORATION COMPANY, whose mailing address is 4700 Daybreak Parkway, South Jordan, Utah 84009 by its undersigned representative, makes this location of the CN110 Lode Mining Claim, in Santa Cruz County, Arizona.

The general course of the claim is from the North to South, and said claim is within the:

<u>Quarter</u>	<u>Section</u>	<u>Township</u>	<u>Range</u>
NW	10	22S	16E
SW	10	22S	16E

Santa Cruz County, Arizona, G&SRM.


This claim is 1500 feet in length and 600 feet in width. This Notice of Location is posted on the centerline of the claim. The claim runs from the location monument on which this notice is posted 1480 feet in a northerly direction to the North endline, and 20 feet in a southerly direction to the South endline. The claim boundaries are marked by six monuments, one at each corner and one at the center of each endline. The location monument on which this notice is posted is situated within Section 10, Township 22S, Range 16E, Santa Cruz County, Arizona, G&SRM, and is approximately 38898 feet East and 34777 feet South from the NW corner of Section 9, T21S, R15E, Santa Cruz County, Arizona, G&SRM. Any overlaps onto pre-existing claims, private or State Land are acknowledged as pre-existing rights and that portion of said overlap is acknowledged as invalid.

The undersigned claims the ground as depicted on the map that is attached to a copy of this Notice of Location filed in the office of the Recorder, Santa Cruz County, Arizona.

The claim has been monumented in accordance with State and Federal law. Corner, end centers and location monuments are posts, 1-1/2" x 1-1/2" x 5' projecting at least 4' above the ground.

Located, dated and posted on the ground this 13th day of September, 2017.

KENNECOTT EXPLORATION COMPANY



By: Erik Best, Operating Officer

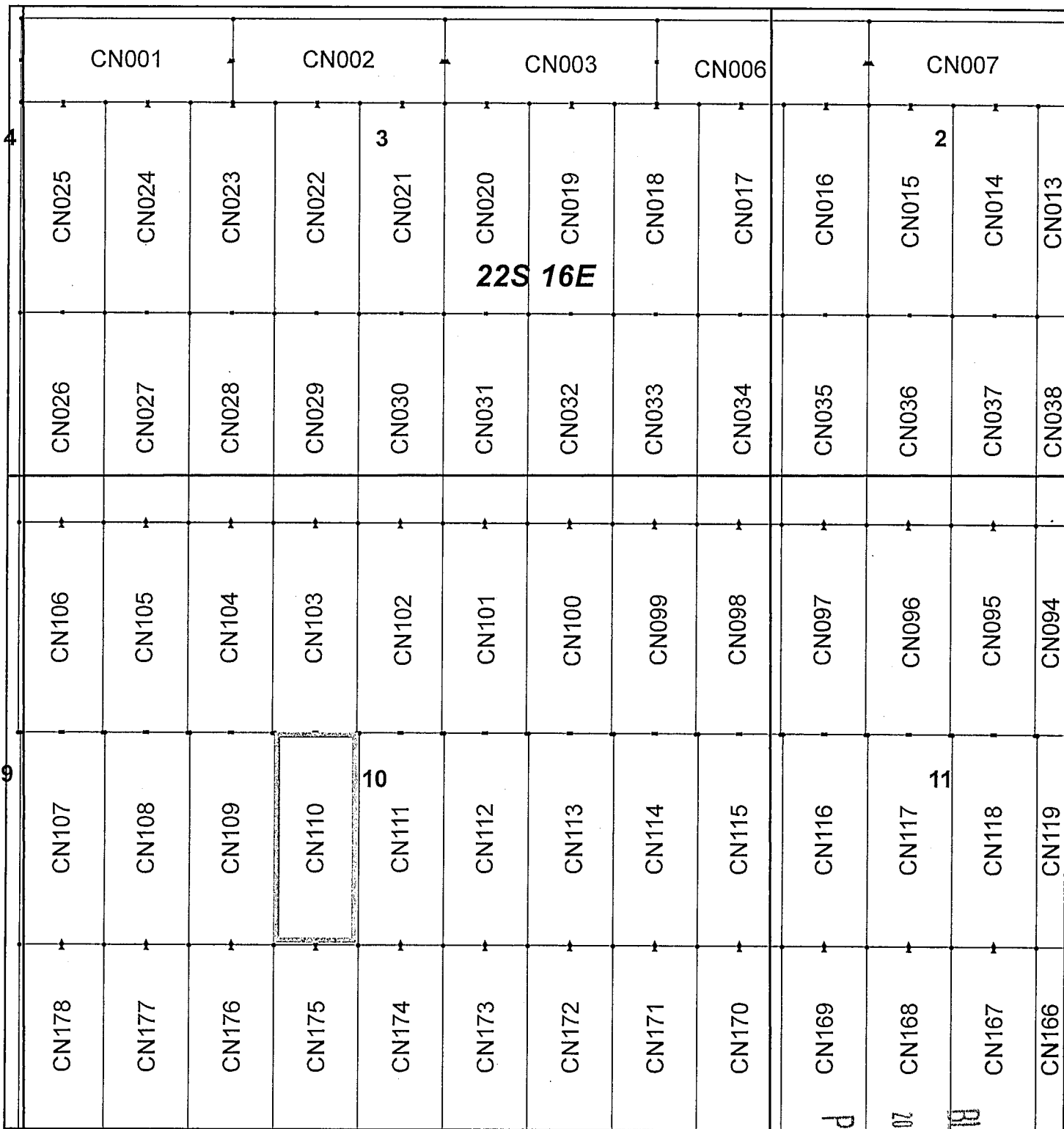
PHOENIX, ARIZONA

2017 NOV 24 A 9:12

RECEIVED  
BLM AZ STATE OFFICE

AHC447614





## Canelo Claim Block, Arizona Map 1

Canelo - CN Lode Mining Claims T22S, R16E G&SRM  
 Santa Cruz County, Arizona  
 Located September 12 - November 14, 2017

Monuments are 1-1/2" by 1-1/2" by 5' Wood Posts projecting at least four feet above the ground. Location Monuments are set 20' inside the Endline along the center of each claim, and are 1500' long X 600' wide unless otherwise depicted and as detailed in the attached Certificate of Location.

TIE POINT: The location monument of each claim is tied to the Northwest corner of Section 9, Township 21S, Range 15E, G&SRM, Santa Cruz County, Arizona, its distance as shown on the attached Certificate of Location. Bearings and distance are grid north.


Any overlap onto pre-existing claims, or Private Land, is acknowledged as non-locatable, and any overlapping portion is acknowledged as invalid.



**Legend**

- End Centers
- Location Monuments
- Corners
- Claim Boundary
- Section
- Township

1 in = 1,000 feet



Claims Filed By-  
 Kennecott Exploration Company  
 4700 Daybreak Parkway  
 South Jordan, UT 84009

2017 NOV 14 10 11 AM

When recorded return to:  
Kennecott Exploration Company – Land Dept.  
4700 Daybreak Parkway  
South Jordan, UT 84009

ARIZONA NOTICE OF LOCATION  
(LODE CLAIM)

NOTICE IS HEREBY GIVEN THAT KENNECOTT EXPLORATION COMPANY, whose mailing address is 4700 Daybreak Parkway, South Jordan, Utah 84009 by its undersigned representative, makes this location of the CN111 Lode Mining Claim, in Santa Cruz County, Arizona.

The general course of the claim is from the North to South, and said claim is within the:

<u>Quarter</u>	<u>Section</u>	<u>Township</u>	<u>Range</u>
NW	10	22S	16E
NE	10	22S	16E
SW	10	22S	16E
SE	10	22S	16E

Santa Cruz County, Arizona, G&SRM.

This claim is 1500 feet in length and 600 feet in width. This Notice of Location is posted on the centerline of the claim. The claim runs from the location monument on which this notice is posted 1480 feet in a northerly direction to the North endline, and 20 feet in a southerly direction to the South endline. The claim boundaries are marked by six monuments, one at each corner and one at the center of each endline. The location monument on which this notice is posted is situated within Section 10, Township 22S, Range 16E, Santa Cruz County, Arizona, G&SRM, and is approximately 39498 feet East and 34777 feet South from the NW corner of Section 9, T21S, R15E, Santa Cruz County, Arizona, G&SRM. Any overlaps onto pre-existing claims, private or State Land are acknowledged as pre-existing rights and that portion of said overlap is acknowledged as invalid.

The undersigned claims the ground as depicted on the map that is attached to a copy of this Notice of Location filed in the office of the Recorder, Santa Cruz County, Arizona.

The claim has been monumented in accordance with State and Federal law. Corner, end centers and location monuments are posts, 1-1/2" x 1-1/2" x 5' projecting at least 4' above the ground.

Located, dated and posted on the ground this 12th day of September, 2017.

KENNECOTT EXPLORATION COMPANY



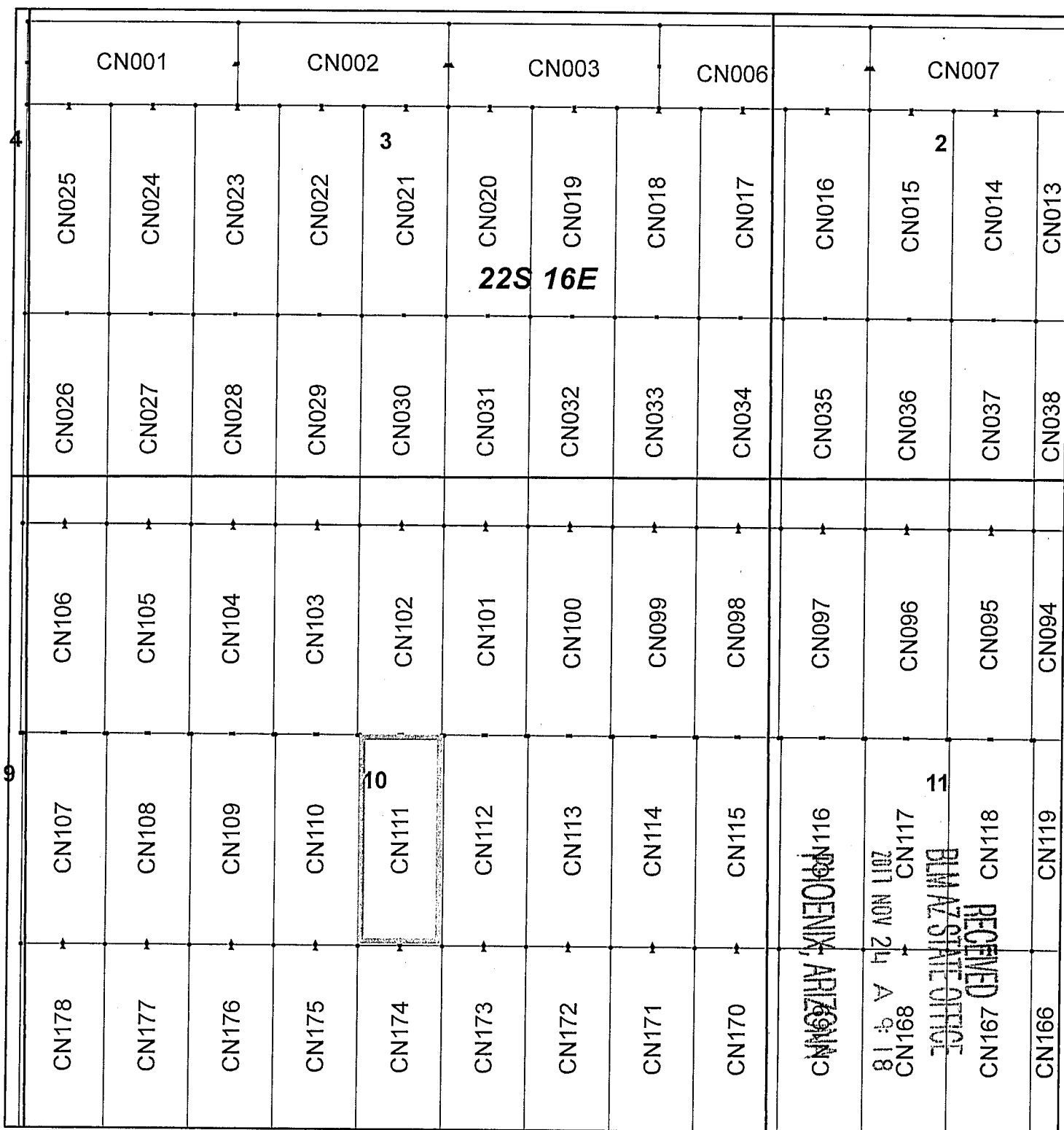
By: Erik Best, Operating Officer

PHOENIX, ARIZONA

2017 NOV 24 A 9 12

RECEIVED  
BLM AZ STATE OFFICE

AMC447615



S19L7615

## Canelo Claim Block, Arizona Map 1

Canelo - CN Lode Mining Claims T22S, R16E G&SRM  
 Santa Cruz County, Arizona  
 Located September 12 - November 14, 2017

Monuments are 1-1/2" by 1-1/2" by 5' Wood Posts projecting at least four feet above the ground. Location Monuments are set 20' inside the Endline along the center of each claim, and are 1500' long X 600' wide unless otherwise depicted and as detailed in the attached Certificate of Location.


TIE POINT: The location monument of each claim is tied to the Northwest corner of Section 9, Township 21S, Range 15E, G&SRM, Santa Cruz County, Arizona, its distance as shown on the attached Certificate of Location. Bearings and distance are grid north.

Any overlap onto pre-existing claims, or Private Land, is acknowledged as non-locatable, and any overlapping portion is acknowledged as invalid.

**Legend**

- End Centers
- ▲ Location Monuments
- Corners
- Claim Boundary
- Section
- Township

1 in = 1,000 feet



Claims Filed By:  
 Kennecott Exploration Company  
 4700 Daybreak Parkway  
 South Jordan, UT 84009

When recorded return to:  
Kennecott Exploration Company – Land Dept.  
4700 Daybreak Parkway  
South Jordan, UT 84009

ARIZONA NOTICE OF LOCATION  
(LODE CLAIM)

NOTICE IS HEREBY GIVEN THAT KENNECOTT EXPLORATION COMPANY, whose mailing address is 4700 Daybreak Parkway, South Jordan, Utah 84009 by its undersigned representative, makes this location of the CN112 Lode Mining Claim, in Santa Cruz County, Arizona.

The general course of the claim is from the North to South, and said claim is within the:

<u>Quarter</u>	<u>Section</u>	<u>Township</u>	<u>Range</u>
NE	10	22S	16E
SE	10	22S	16E

Santa Cruz County, Arizona, G&SRM.


This claim is 1500 feet in length and 600 feet in width. This Notice of Location is posted on the centerline of the claim. The claim runs from the location monument on which this notice is posted 1480 feet in a northerly direction to the North endline, and 20 feet in a southerly direction to the South endline. The claim boundaries are marked by six monuments, one at each corner and one at the center of each endline. The location monument on which this notice is posted is situated within Section 10, Township 22S, Range 16E, Santa Cruz County, Arizona, G&SRM, and is approximately 40098 feet East and 34777 feet South from the NW corner of Section 9, T21S, R15E, Santa Cruz County, Arizona, G&SRM. Any overlaps onto pre-existing claims, private or State Land are acknowledged as pre-existing rights and that portion of said overlap is acknowledged as invalid.

The undersigned claims the ground as depicted on the map that is attached to a copy of this Notice of Location filed in the office of the Recorder, Santa Cruz County, Arizona.

The claim has been monumented in accordance with State and Federal law. Corner, end centers and location monuments are posts, 1-1/2" x 1-1/2" x 5' projecting at least 4' above the ground.

Located, dated and posted on the ground this 12th day of September, 2017.

KENNECOTT EXPLORATION COMPANY

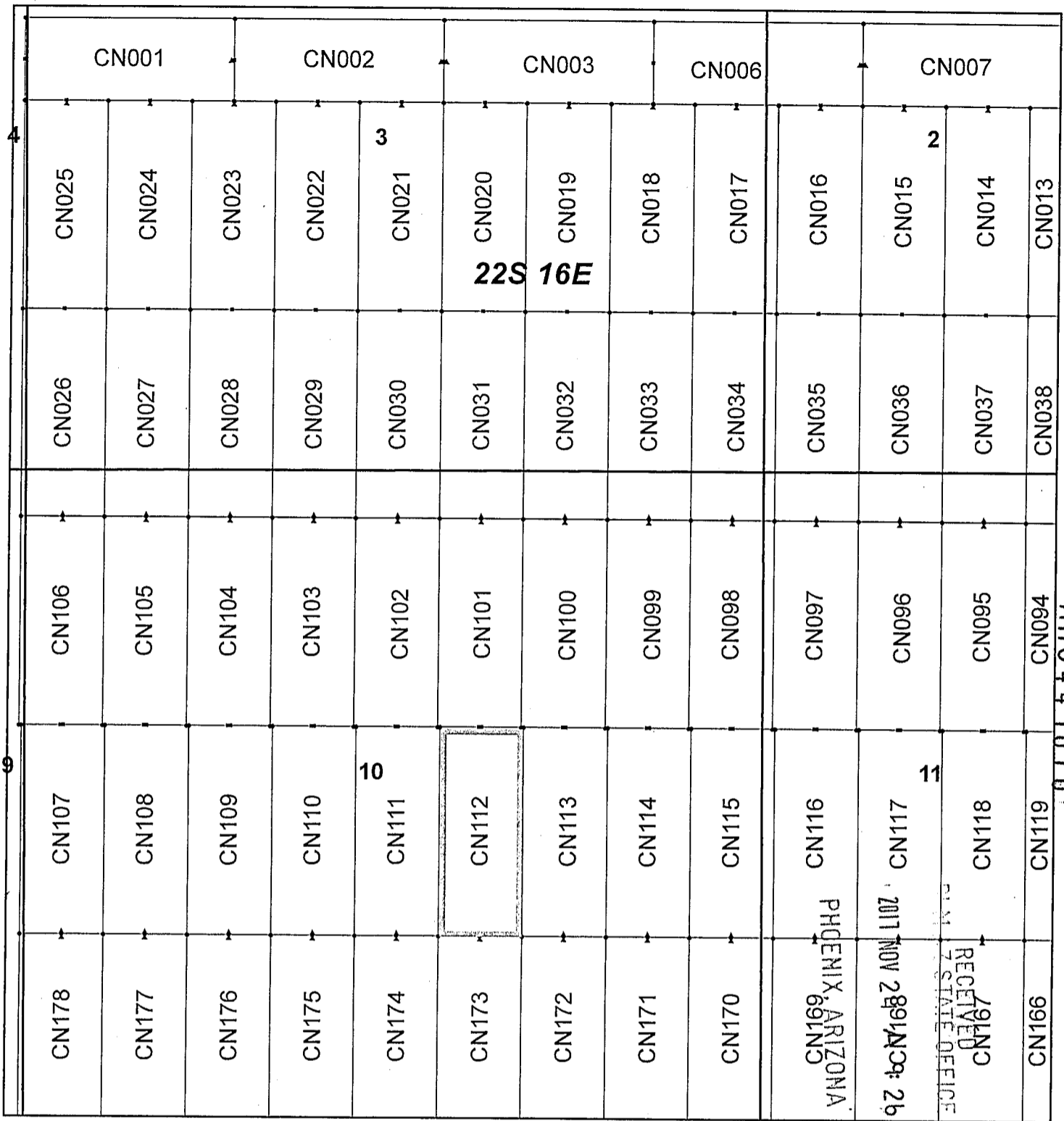


By: Erik Best, Operating Officer

PHOENIX, ARIZONA

RECEIVED  
PHOENIX STATE OFFICE  
2017 NOV 24 A 9:26

AMC447616



## Canelo Claim Block, Arizona Map 1

Canelo - CN Lode Mining Claims T22S, R16E G&SRM  
 Santa Cruz County, Arizona  
 Located September 12 - November 14, 2017

Monuments are 1-1/2" by 1-1/2" by 5' Wood Posts projecting at least four feet above the ground. Location Monuments are set 20' inside the Endline along the center of each claim, and are 1500' long X 600' wide unless otherwise depicted and as detailed in the attached Certificate of Location.

**TIE POINT:** The location monument of each claim is tied to the Northwest corner of Section 9, Township 21S, Range 15E, G&SRM, Santa Cruz County, Arizona, its distance as shown on the attached Certificate of Location. Bearings and distance are grid north.


Any overlap onto pre-existing claims, or Private Land, is acknowledged as non-locatable, and any overlapping portion is acknowledged as invalid.



**Legend**

- End Centers
- ▲ Location Monuments
- Corners
- Claim Boundary
- Section
- Township

1 in = 1,000 feet



Claims Filed By-  
 Kennecott Exploration Company  
 4700 Daybreak Parkway  
 South Jordan, UT 84009

When recorded return to:  
Kennecott Exploration Company – Land Dept.  
4700 Daybreak Parkway  
South Jordan, UT 84009

ARIZONA NOTICE OF LOCATION  
(LODE CLAIM)

NOTICE IS HEREBY GIVEN THAT KENNECOTT EXPLORATION COMPANY, whose mailing address is 4700 Daybreak Parkway, South Jordan, Utah 84009 by its undersigned representative, makes this location of the CN113 Lode Mining Claim, in Santa Cruz County, Arizona.

The general course of the claim is from the North to South, and said claim is within the:

<u>Quarter</u>	<u>Section</u>	<u>Township</u>	<u>Range</u>
NE	10	22S	16E
SE	10	22S	16E

Santa Cruz County, Arizona, G&SRM.

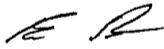
This claim is 1500 feet in length and 600 feet in width. This Notice of Location is posted on the centerline of the claim. The claim runs from the location monument on which this notice is posted 1480 feet in a northerly direction to the North endline, and 20 feet in a southerly direction to the South endline. The claim boundaries are marked by six monuments, one at each corner and one at the center of each endline. The location monument on which this notice is posted is situated within Section 10, Township 22S, Range 16E, Santa Cruz County, Arizona, G&SRM, and is approximately 40698 feet East and 34777 feet South from the NW corner of Section 9, T21S, R15E, Santa Cruz County, Arizona, G&SRM. Any overlaps onto pre-existing claims, private or State Land are acknowledged as pre-existing rights and that portion of said overlap is acknowledged as invalid.

The undersigned claims the ground as depicted on the map that is attached to a copy of this Notice of Location filed in the office of the Recorder, Santa Cruz County, Arizona.

The claim has been monumented in accordance with State and Federal law. Corner, end centers and location monuments are posts, 1-1/2" x 1-1/2" x 5' projecting at least 4' above the ground.

Located, dated and posted on the ground this 12th day of September, 2017.

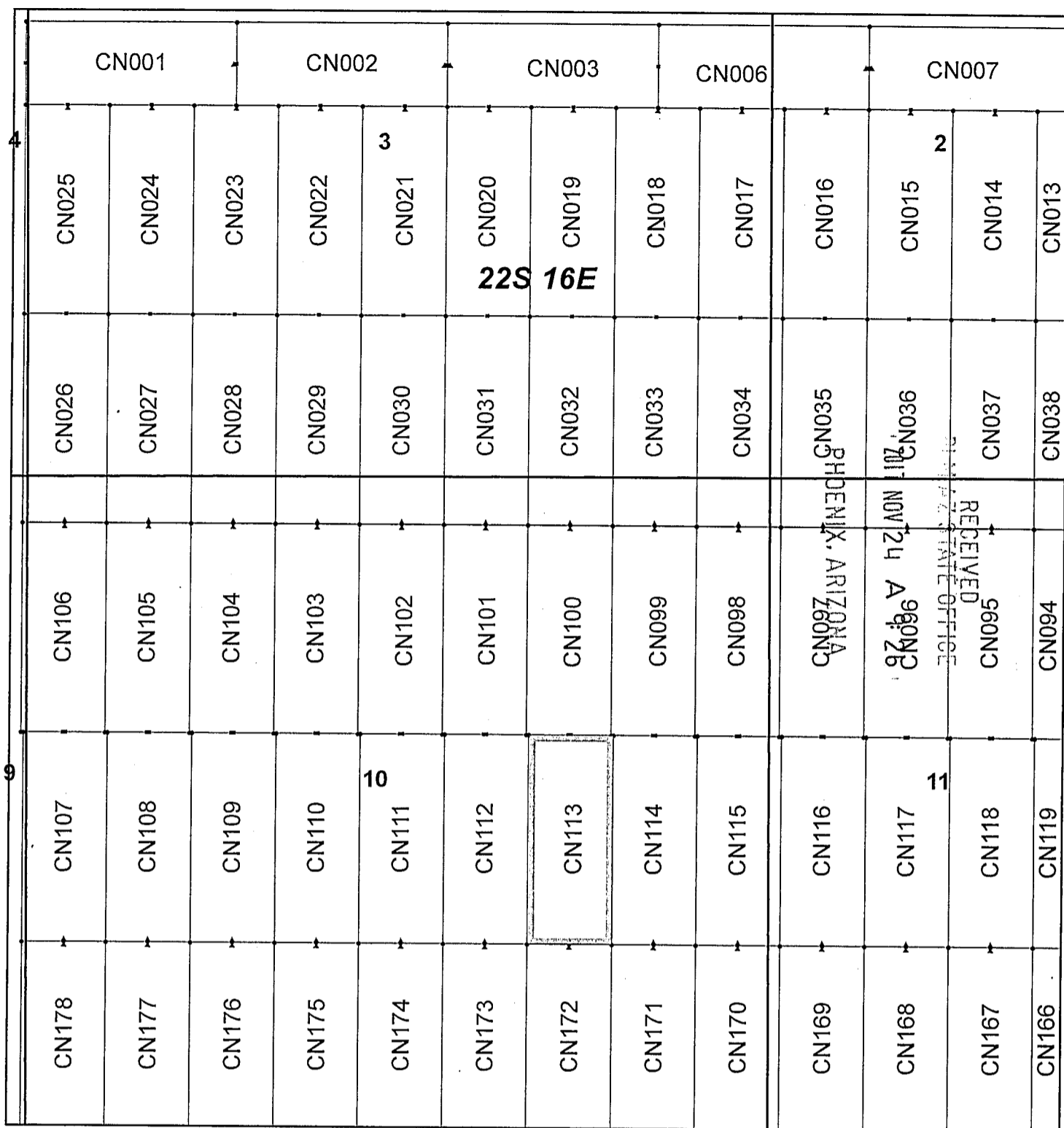
KENNECOTT EXPLORATION COMPANY



By: Erik Best, Operating Officer

RECEIVED  
M AZ STATE OFFICE  
2017 NOV 24 A 9:26  
PHOENIX, ARIZONA

AMC4476171




## Canelo Claim Block, Arizona Map 1

Canelo - CN Lode Mining Claims T22S, R16E G&SRM  
 Santa Cruz County, Arizona  
 Located September 12 - November 14, 2017

Monuments are 1-1/2" by 1-1/2" by 5' Wood Posts projecting at least four feet above the ground. Location Monuments are set 20' inside the Endline along the center of each claim, and are 1500' long X 600' wide unless otherwise depicted and as detailed in the attached Certificate of Location.

TIE POINT: The location monument of each claim is tied to the Northwest corner of Section 9, Township 21S, Range 15E, G&SRM, Santa Cruz County, Arizona, its distance as shown on the attached Certificate of Location. Bearings and distance are grid north.


Any overlap onto pre-existing claims, or Private Land, is acknowledged as non-locatable, and any overlapping portion is acknowledged as invalid.



**Legend**

- End Centers
- ▲ Location Monuments
- Corners
- Claim Boundary
- Section
- Township

1 in = 1,000 feet



Claims Filed By:  
 Kennecott Exploration Company  
 4700 Daybreak Parkway  
 South Jordan, UT 84009

When recorded return to:  
Kennecott Exploration Company – Land Dept.  
4700 Daybreak Parkway  
South Jordan, UT 84009

ARIZONA NOTICE OF LOCATION  
(LODE CLAIM)

NOTICE IS HEREBY GIVEN THAT KENNECOTT EXPLORATION COMPANY, whose mailing address is 4700 Daybreak Parkway, South Jordan, Utah 84009 by its undersigned representative, makes this location of the CN114 Lode Mining Claim, in Santa Cruz County, Arizona.

The general course of the claim is from the North to South, and said claim is within the:

<u>Quarter</u>	<u>Section</u>	<u>Township</u>	<u>Range</u>
NE	10	22S	16E
SE	10	22S	16E

Santa Cruz County, Arizona, G&SRM.


This claim is 1500 feet in length and 600 feet in width. This Notice of Location is posted on the centerline of the claim. The claim runs from the location monument on which this notice is posted 1480 feet in a northerly direction to the North endline, and 20 feet in a southerly direction to the South endline. The claim boundaries are marked by six monuments, one at each corner and one at the center of each endline. The location monument on which this notice is posted is situated within Section 10, Township 22S, Range 16E, Santa Cruz County, Arizona, G&SRM, and is approximately 41298 feet East and 34777 feet South from the NW corner of Section 9, T21S, R15E, Santa Cruz County, Arizona, G&SRM. Any overlaps onto pre-existing claims, private or State Land are acknowledged as pre-existing rights and that portion of said overlap is acknowledged as invalid.

The undersigned claims the ground as depicted on the map that is attached to a copy of this Notice of Location filed in the office of the Recorder, Santa Cruz County, Arizona.

The claim has been monumented in accordance with State and Federal law. Corner, end centers and location monuments are posts, 1-1/2" x 1-1/2" x 5' projecting at least 4' above the ground.

Located, dated and posted on the ground this 12th day of September, 2017.

KENNECOTT EXPLORATION COMPANY



By: Erik Best, Operating Officer

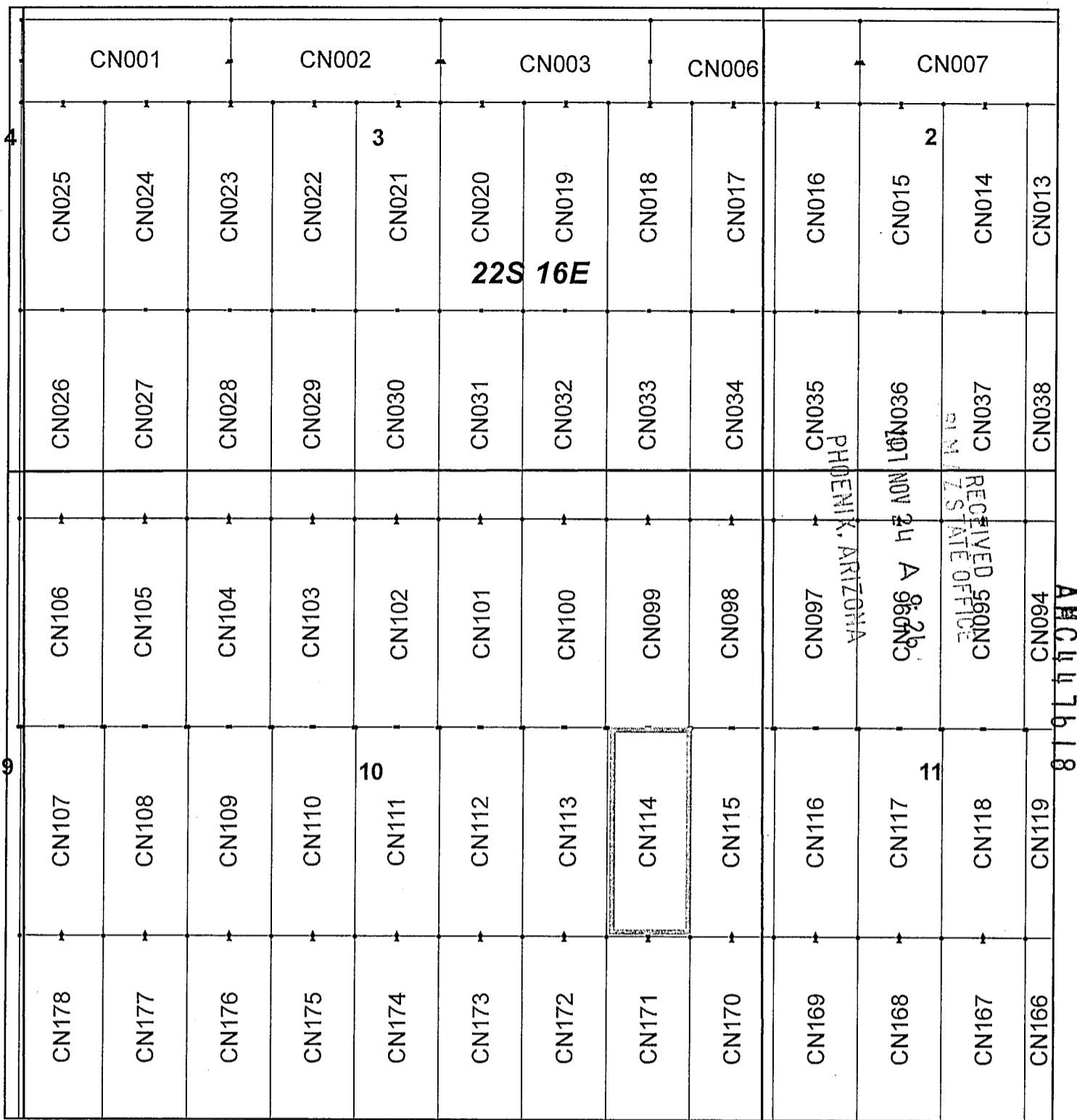
PHOENIX, ARIZONA

2017 NOV 24 A 9:26

RECEIVED  
DINA AZ STATE OFFICE

AMC447618





## Canelo Claim Block, Arizona Map 1

Canelo - CN Lode Mining Claims T22S, R16E G&SRM  
 Santa Cruz County, Arizona  
 Located September 12 - November 14, 2017

Monuments are 1-1/2" by 1-1/2" by 5' Wood Posts projecting at least four feet above the ground. Location Monuments are set 20' inside the Endline along the center of each claim, and are 1500' long X 600' wide unless otherwise depicted and as detailed in the attached Certificate of Location.

TIE POINT: The location monument of each claim is tied to the Northwest corner of Section 9, Township 21S, Range 15E, G&SRM, Santa Cruz County, Arizona, its distance as shown on the attached Certificate of Location. Bearings and distance are grid north.


Any overlap onto pre-existing claims, or Private Land, is acknowledged as non-locatable, and any overlapping portion is acknowledged as invalid.



**Legend**

- End Centers
- ▲ Location Monuments
- Corners
- Claim Boundary
- Section
- Township

1 in = 1,000 feet



Claims Filed By-  
 Kennecott Exploration Company  
 4700 Daybreak Parkway  
 South Jordan, UT 84009

When recorded return to:  
Kennecott Exploration Company – Land Dept.  
4700 Daybreak Parkway  
South Jordan, UT 84009

ARIZONA NOTICE OF LOCATION  
(LODE CLAIM)

NOTICE IS HEREBY GIVEN THAT KENNECOTT EXPLORATION COMPANY, whose mailing address is 4700 Daybreak Parkway, South Jordan, Utah 84009 by its undersigned representative, makes this location of the CN115 Lode Mining Claim, in Santa Cruz County, Arizona.

The general course of the claim is from the North to South, and said claim is within the:

<u>Quarter</u>	<u>Section</u>	<u>Township</u>	<u>Range</u>
NE	10	22S	16E
SW	11	22S	16E
SE	10	22S	16E
NW	11	22S	16E

Santa Cruz County, Arizona, G&SRM.


This claim is 1500 feet in length and 600 feet in width. This Notice of Location is posted on the centerline of the claim. The claim runs from the location monument on which this notice is posted 1480 feet in a northerly direction to the North endline, and 20 feet in a southerly direction to the South endline. The claim boundaries are marked by six monuments, one at each corner and one at the center of each endline. The location monument on which this notice is posted is situated within Section 10, Township 22S, Range 16E, Santa Cruz County, Arizona, G&SRM, and is approximately 41898 feet East and 34777 feet South from the NW corner of Section 9, T21S, R15E, Santa Cruz County, Arizona, G&SRM. Any overlaps onto pre-existing claims, private or State Land are acknowledged as pre-existing rights and that portion of said overlap is acknowledged as invalid.

The undersigned claims the ground as depicted on the map that is attached to a copy of this Notice of Location filed in the office of the Recorder, Santa Cruz County, Arizona.

The claim has been monumented in accordance with State and Federal law. Corner, end centers and location monuments are posts, 1-1/2" x 1-1/2" x 5' projecting at least 4' above the ground.

Located, dated and posted on the ground this 12th day of September, 2017.

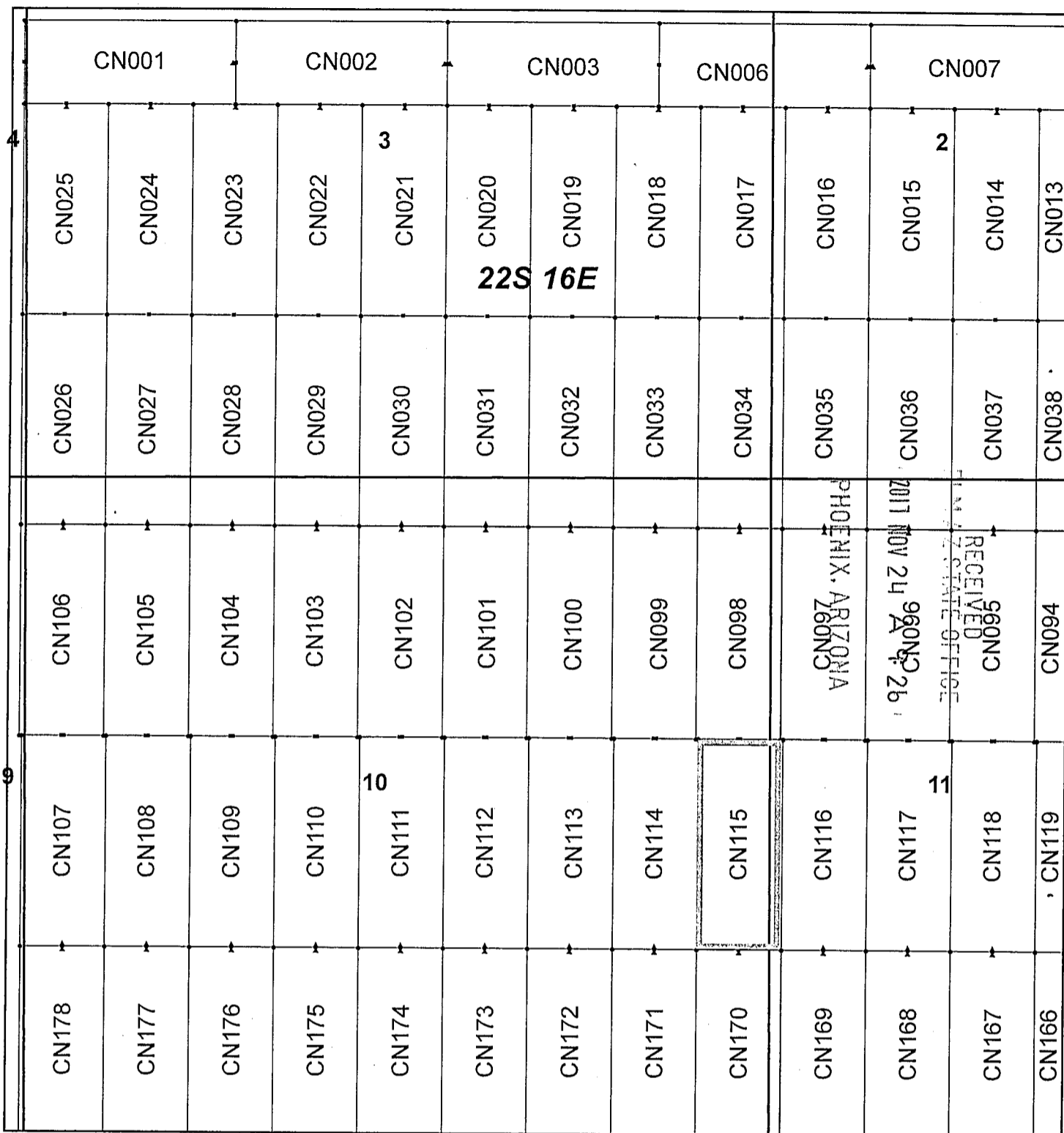
KENNECOTT EXPLORATION COMPANY



By: Erik Best, Operating Officer

RECEIVED  
MINE STATE OFFICE  
2017 NOV 24 A 9:26  
PHOENIX, ARIZONA

AH0447619



## Canelo Claim Block, Arizona Map 1

Canelo - CN Lode Mining Claims T22S, R16E G&SRM  
 Santa Cruz County, Arizona  
 Located September 12 - November 14, 2017

Monuments are 1-1/2" by 1-1/2" by 5' Wood Posts projecting at least four feet above the ground. Location Monuments are set 20' inside the Endline along the center of each claim, and are 1500' long X 600' wide unless otherwise depicted and as detailed in the attached Certificate of Location.


TIE POINT: The location monument of each claim is tied to the Northwest corner of Section 9, Township 21S, Range 15E, G&SRM, Santa Cruz County, Arizona, its distance as shown on the attached Certificate of Location. Bearings and distance are grid north.

Any overlap onto pre-existing claims, or Private Land, is acknowledged as non-locatable, and any overlapping portion is acknowledged as invalid.

**Legend**

- End Centers
- ▲ Location Monuments
- Corners
- Claim Boundary
- Section
- Township

1 in = 1,000 feet



Claims Filed By:  
 Kennecott Exploration Company  
 4700 Daybreak Parkway  
 South Jordan, UT 84009

When recorded return to:  
Kennecott Exploration Company – Land Dept.  
4700 Daybreak Parkway  
South Jordan, UT 84009

ARIZONA NOTICE OF LOCATION  
(LODE CLAIM)

NOTICE IS HEREBY GIVEN THAT KENNECOTT EXPLORATION COMPANY, whose mailing address is 4700 Daybreak Parkway, South Jordan, Utah 84009 by its undersigned representative, makes this location of the CN116 Lode Mining Claim, in Santa Cruz County, Arizona.

The general course of the claim is from the North to South, and said claim is within the:

<u>Quarter</u>	<u>Section</u>	<u>Township</u>	<u>Range</u>
SW	11	22S	16E
NW	11	22S	16E

Santa Cruz County, Arizona, G&SRM.


This claim is 1500 feet in length and 600 feet in width. This Notice of Location is posted on the centerline of the claim. The claim runs from the location monument on which this notice is posted 1480 feet in a northerly direction to the North endline, and 20 feet in a southerly direction to the South endline. The claim boundaries are marked by six monuments, one at each corner and one at the center of each endline. The location monument on which this notice is posted is situated within Section 11, Township 22S, Range 16E, Santa Cruz County, Arizona, G&SRM, and is approximately 42498 feet East and 34777 feet South from the NW corner of Section 9, T21S, R15E, Santa Cruz County, Arizona, G&SRM. Any overlaps onto pre-existing claims, private or State Land are acknowledged as pre-existing rights and that portion of said overlap is acknowledged as invalid.

The undersigned claims the ground as depicted on the map that is attached to a copy of this Notice of Location filed in the office of the Recorder, Santa Cruz County, Arizona.

The claim has been monumented in accordance with State and Federal law. Corner, end centers and location monuments are posts, 1-1/2" x 1-1/2" x 5' projecting at least 4' above the ground.

Located, dated and posted on the ground this 12th day of September, 2017.

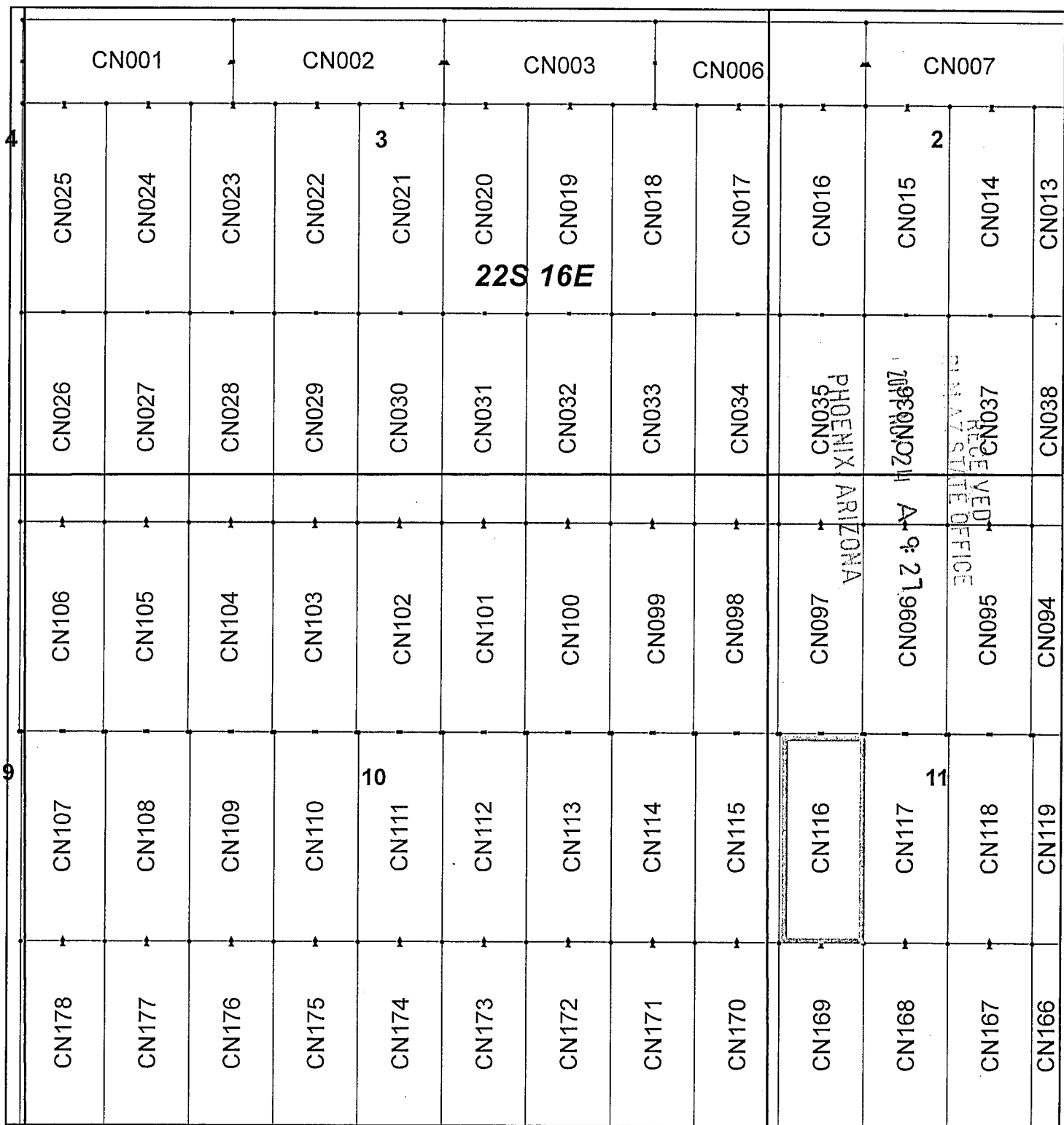
KENNECOTT EXPLORATION COMPANY



By: Erik Best, Operating Officer

RECEIVED  
PHOENIX, ARIZONA  
2017 NOV 24 A 9:27  
PHOENIX, ARIZONA

AHC447620



029L47620

### Canelo Claim Block, Arizona Map 1

Canelo - CN Lode Mining Claims T22S, R16E G&SRM  
 Santa Cruz County, Arizona  
 Located September 12 - November 14, 2017

Monuments are 1-1/2" by 1-1/2" by 5' Wood Posts projecting at least four feet above the ground. Location Monuments are set 20' inside the Endline along the center of each claim, and are 1500' long X 600' wide unless otherwise depicted and as detailed in the attached Certificate of Location.

TIE POINT: The location monument of each claim is tied to the Northwest corner of Section 9, Township 21S, Range 15E, G&SRM, Santa Cruz County, Arizona, its distance as shown on the attached Certificate of Location. Bearings and distance are grid north.


Any overlap onto pre-existing claims, or Private Land, is acknowledged as non-locatable, and any overlapping portion is acknowledged as invalid.



**Legend**

- End Centers
- ▲ Location Monuments
- Corners
- Claim Boundary
- Section
- Township

1 in = 1,000 feet



Claims Filed By-  
 Kennecott Exploration Company  
 4700 Daybreak Parkway  
 South Jordan, UT 84009

When recorded return to:  
Kenecott Exploration Company – Land Dept.  
4700 Daybreak Parkway  
South Jordan, UT 84009

ARIZONA NOTICE OF LOCATION  
(LODE CLAIM)

NOTICE IS HEREBY GIVEN THAT KENNECOTT EXPLORATION COMPANY, whose mailing address is 4700 Daybreak Parkway, South Jordan, Utah 84009 by its undersigned representative, makes this location of the CN117 Lode Mining Claim, in Santa Cruz County, Arizona.

The general course of the claim is from the North to South, and said claim is within the:

<u>Quarter</u>	<u>Section</u>	<u>Township</u>	<u>Range</u>
SW	11	22S	16E
NW	11	22S	16E

Santa Cruz County, Arizona, G&SRM.

This claim is 1500 feet in length and 600 feet in width. This Notice of Location is posted on the centerline of the claim. The claim runs from the location monument on which this notice is posted 1480 feet in a northerly direction to the North endline, and 20 feet in a southerly direction to the South endline. The claim boundaries are marked by six monuments, one at each corner and one at the center of each endline. The location monument on which this notice is posted is situated within Section 11, Township 22S, Range 16E, Santa Cruz County, Arizona, G&SRM, and is approximately 43098 feet East and 34777 feet South from the NW corner of Section 9, T21S, R15E, Santa Cruz County, Arizona, G&SRM. Any overlaps onto pre-existing claims, private or State Land are acknowledged as pre-existing rights and that portion of said overlap is acknowledged as invalid.

The undersigned claims the ground as depicted on the map that is attached to a copy of this Notice of Location filed in the office of the Recorder, Santa Cruz County, Arizona.

The claim has been monumented in accordance with State and Federal law. Corner, end centers and location monuments are posts, 1-1/2" x 1-1/2" x 5' projecting at least 4' above the ground.

Located, dated and posted on the ground this 12th day of September, 2017.

KENNECOTT EXPLORATION COMPANY



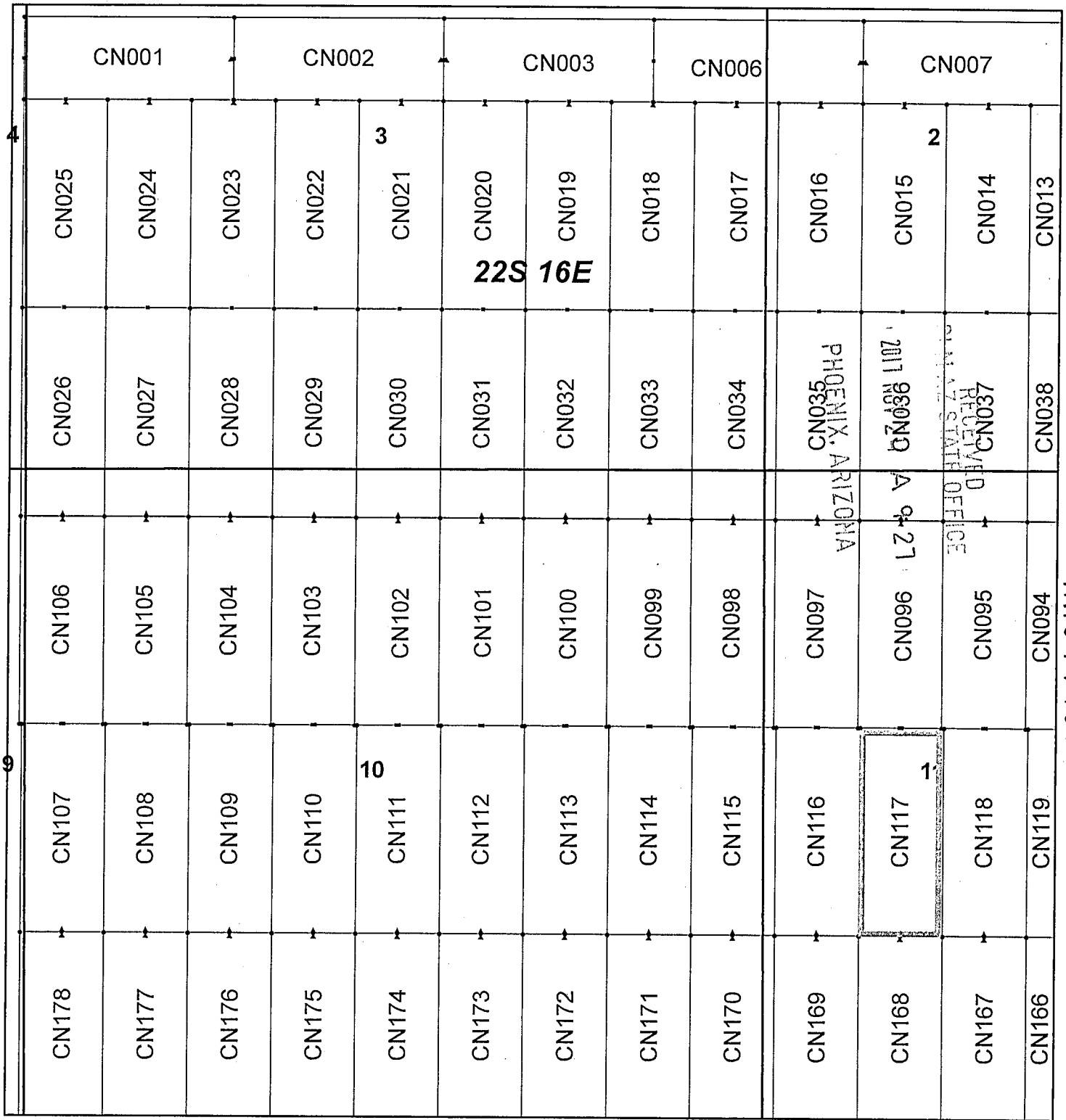
By: Erik Best, Operating Officer

PHOENIX, ARIZONA

2017 NOV 24 A 9:27

RECEIVED  
PLM AZ STATE OFFICE

AMC447621



## Canelo Claim Block, Arizona Map 1

Canelo - CN Lode Mining Claims T22S, R16E G&SRM  
 Santa Cruz County, Arizona  
 Located September 12 - November 14, 2017

Monuments are 1-1/2" by 1-1/2" by 5' Wood Posts projecting at least four feet above the ground. Location Monuments are set 20' inside the Endline along the center of each claim, and are 1500' long X 600' wide unless otherwise depicted and as detailed in the attached Certificate of Location.

TIE POINT: The location monument of each claim is tied to the Northwest corner of Section 9, Township 21S, Range 15E, G&SRM, Santa Cruz County, Arizona, its distance as shown on the attached Certificate of Location. Bearings and distance are grid north.


Any overlap onto pre-existing claims, or Private Land, is acknowledged as non-locatable, and any overlapping portion is acknowledged as invalid.



**Legend**

- End Centers
- ▲ Location Monuments
- Corners
- Claim Boundary
- Section
- Township

1 in = 1,000 feet



Claims Filed By-  
 Kennecott Exploration Company  
 4700 Daybreak Parkway  
 South Jordan, UT 84009

When recorded return to:  
Kennecott Exploration Company – Land Dept.  
4700 Daybreak Parkway  
South Jordan, UT 84009

ARIZONA NOTICE OF LOCATION  
(LODE CLAIM)

NOTICE IS HEREBY GIVEN THAT KENNECOTT EXPLORATION COMPANY, whose mailing address is 4700 Daybreak Parkway, South Jordan, Utah 84009 by its undersigned representative, makes this location of the CN118 Lode Mining Claim, in Santa Cruz County, Arizona.

The general course of the claim is from the North to South, and said claim is within the:

<u>Quarter</u>	<u>Section</u>	<u>Township</u>	<u>Range</u>
SW	11	22S	16E
NW	11	22S	16E

Santa Cruz County, Arizona, G&SRM.

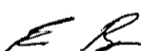
This claim is 1500 feet in length and 600 feet in width. This Notice of Location is posted on the centerline of the claim. The claim runs from the location monument on which this notice is posted 1480 feet in a northerly direction to the North endline, and 20 feet in a southerly direction to the South endline. The claim boundaries are marked by six monuments, one at each corner and one at the center of each endline. The location monument on which this notice is posted is situated within Section 11, Township 22S, Range 16E, Santa Cruz County, Arizona, G&SRM, and is approximately 43698 feet East and 34777 feet South from the NW corner of Section 9, T21S, R15E, Santa Cruz County, Arizona, G&SRM. Any overlaps onto pre-existing claims, private or State Land are acknowledged as pre-existing rights and that portion of said overlap is acknowledged as invalid.

The undersigned claims the ground as depicted on the map that is attached to a copy of this Notice of Location filed in the office of the Recorder, Santa Cruz County, Arizona.

The claim has been monumented in accordance with State and Federal law. Corner, end centers and location monuments are posts, 1-1/2" x 1-1/2" x 5' projecting at least 4' above the ground.

Located, dated and posted on the ground this 12th day of September, 2017.

KENNECOTT EXPLORATION COMPANY

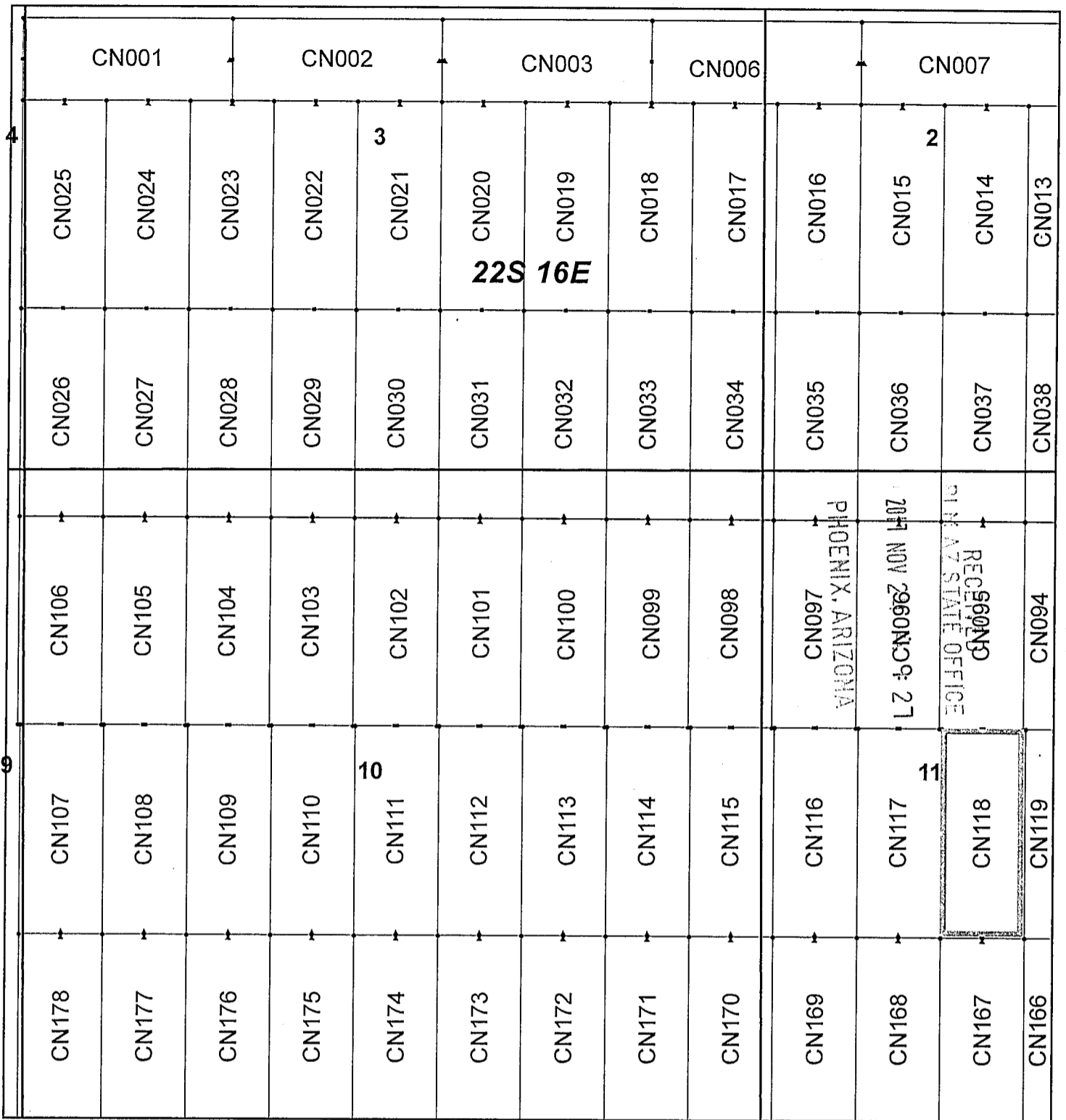


By: Erik Best, Operating Officer

RECEIVED  
MINE STATE OFFICE  
2017 NOV 24 A 9:27  
PHOENIX, ARIZONA

AMC447622





22S 16E

## Canelo Claim Block, Arizona Map 1

Canelo - CN Lode Mining Claims T22S, R16E G&SRM  
 Santa Cruz County, Arizona  
 Located September 12 - November 14, 2017

Monuments are 1-1/2" by 1-1/2" by 5' Wood Posts projecting at least four feet above the ground. Location Monuments are set 20' inside the Endline along the center of each claim, and are 1500' long X 600' wide unless otherwise depicted and as detailed in the attached Certificate of Location.


TIE POINT: The location monument of each claim is tied to the Northwest corner of Section 9, Township 21S, Range 15E, G&SRM, Santa Cruz County, Arizona, its distance as shown on the attached Certificate of Location. Bearings and distance are grid north.

Any overlap onto pre-existing claims, or Private Land, is acknowledged as non-locatable, and any overlapping portion is acknowledged as invalid.

**Legend**

- End Centers
- ▲ Location Monuments
- Corners
- Claim Boundary
- Section
- Township

1 in = 1,000 feet



Claims Filed By-  
 Kennecott Exploration Company  
 4700 Daybreak Parkway  
 South Jordan, UT 84009

When recorded return to:  
Kennecott Exploration Company – Land Dept.  
4700 Daybreak Parkway  
South Jordan, UT 84009

ARIZONA NOTICE OF LOCATION  
(LODE CLAIM)

NOTICE IS HEREBY GIVEN THAT KENNECOTT EXPLORATION COMPANY, whose mailing address is 4700 Daybreak Parkway, South Jordan, Utah 84009 by its undersigned representative, makes this location of the CN119 Lode Mining Claim, in Santa Cruz County, Arizona.

The general course of the claim is from the North to South, and said claim is within the:

<u>Quarter</u>	<u>Section</u>	<u>Township</u>	<u>Range</u>
SW	11	22S	16E
NW	11	22S	16E

Santa Cruz County, Arizona, G&SRM.


This claim is 1500 feet in length and 600 feet in width. This Notice of Location is posted on the centerline of the claim. The claim runs from the location monument on which this notice is posted 1480 feet in a northerly direction to the North endline, and 20 feet in a southerly direction to the South endline. The claim boundaries are marked by six monuments, one at each corner and one at the center of each endline. The location monument on which this notice is posted is situated within Section 11, Township 22S, Range 16E, Santa Cruz County, Arizona, G&SRM, and is approximately 44298 feet East and 34777 feet South from the NW corner of Section 9, T21S, R15E, Santa Cruz County, Arizona, G&SRM. Any overlaps onto pre-existing claims, private or State Land are acknowledged as pre-existing rights and that portion of said overlap is acknowledged as invalid.

The undersigned claims the ground as depicted on the map that is attached to a copy of this Notice of Location filed in the office of the Recorder, Santa Cruz County, Arizona.

The claim has been monumented in accordance with State and Federal law. Corner, end centers and location monuments are posts, 1-1/2" x 1-1/2" x 5' projecting at least 4' above the ground.

Located, dated and posted on the ground this 12th day of September, 2017.

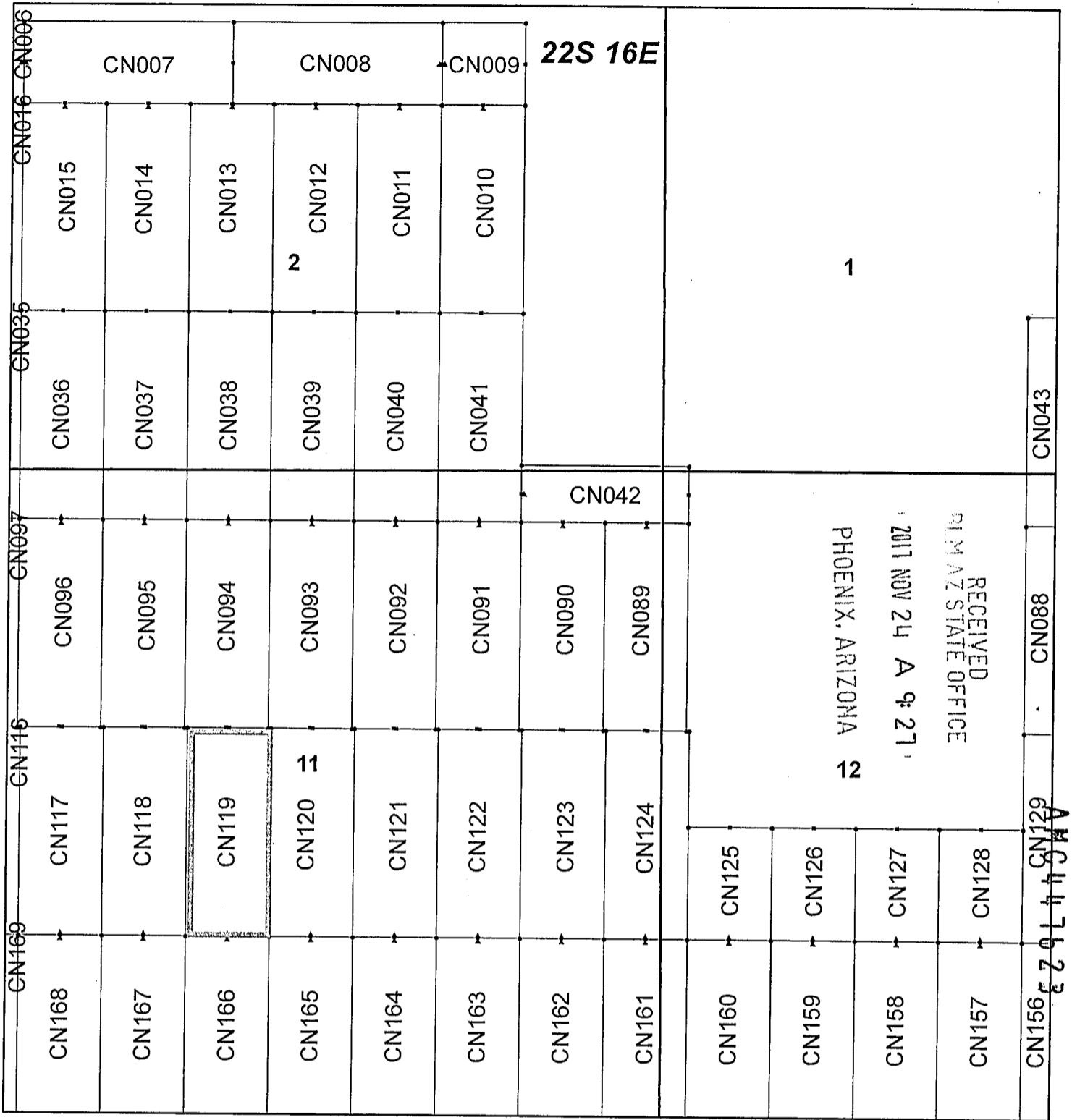
KENNECOTT EXPLORATION COMPANY



By: Erik Best, Operating Officer

RECEIVED  
PIMA STATE OFFICE  
2017 NOV 24 A 9:27  
PHOENIX, ARIZONA

AMC447623



## Canelo Claim Block, Arizona Map 2

Canelo - CN Lode Mining Claims T22S, R16E G&SRM  
 Santa Cruz County, Arizona  
 Located September 12 - November 14, 2017

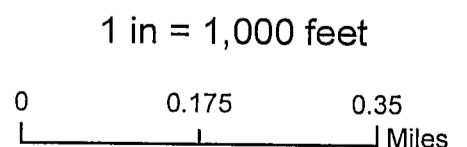
Monuments are 1-1/2" by 1-1/2" by 5' Wood Posts projecting at least four feet above the ground. Location Monuments are set 20' inside the Endline along the center of each claim, and are 1500' long X 600' wide unless otherwise depicted and as detailed in the attached Certificate of Location.

TIE POINT: The location monument of each claim is tied to the Northwest corner of Section 9, Township 21S, Range 15E, G&SRM, Santa Cruz County, Arizona, its distance as shown on the attached Certificate of Location. Bearings and distance are grid north.

Any overlap onto pre-existing claims, or Private Land, is acknowledged as non-locatable, and any overlapping portion is acknowledged as invalid.

**Legend**

- End Centers
- ▲ Location Monuments
- Corners
- Claim Boundary
- Section
- Township



Claims Filed By-  
 Kennecott Exploration Company  
 4700 Daybreak Parkway  
 South Jordan, UT 84009

When recorded return to:  
Kennecott Exploration Company – Land Dept.  
4700 Daybreak Parkway  
South Jordan, UT 84009

ARIZONA NOTICE OF LOCATION  
(LODE CLAIM)

NOTICE IS HEREBY GIVEN THAT KENNECOTT EXPLORATION COMPANY, whose mailing address is 4700 Daybreak Parkway, South Jordan, Utah 84009 by its undersigned representative, makes this location of the CN120 Lode Mining Claim, in Santa Cruz County, Arizona.

The general course of the claim is from the North to South, and said claim is within the:

<u>Quarter</u>	<u>Section</u>	<u>Township</u>	<u>Range</u>
NE	11	22S	16E
SE	11	22S	16E
SW	11	22S	16E
NW	11	22S	16E

Santa Cruz County, Arizona, G&SRM.


This claim is 1500 feet in length and 600 feet in width. This Notice of Location is posted on the centerline of the claim. The claim runs from the location monument on which this notice is posted 1480 feet in a northerly direction to the North endline, and 20 feet in a southerly direction to the South endline. The claim boundaries are marked by six monuments, one at each corner and one at the center of each endline. The location monument on which this notice is posted is situated within Section 11, Township 22S, Range 16E, Santa Cruz County, Arizona, G&SRM, and is approximately 44898 feet East and 34777 feet South from the NW corner of Section 9, T21S, R15E, Santa Cruz County, Arizona, G&SRM. Any overlaps onto pre-existing claims, private or State Land are acknowledged as pre-existing rights and that portion of said overlap is acknowledged as invalid.

The undersigned claims the ground as depicted on the map that is attached to a copy of this Notice of Location filed in the office of the Recorder, Santa Cruz County, Arizona.

The claim has been monumented in accordance with State and Federal law. Corner, end centers and location monuments are posts, 1-1/2" x 1-1/2" x 5' projecting at least 4' above the ground.

Located, dated and posted on the ground this 12th day of September, 2017.

KENNECOTT EXPLORATION COMPANY



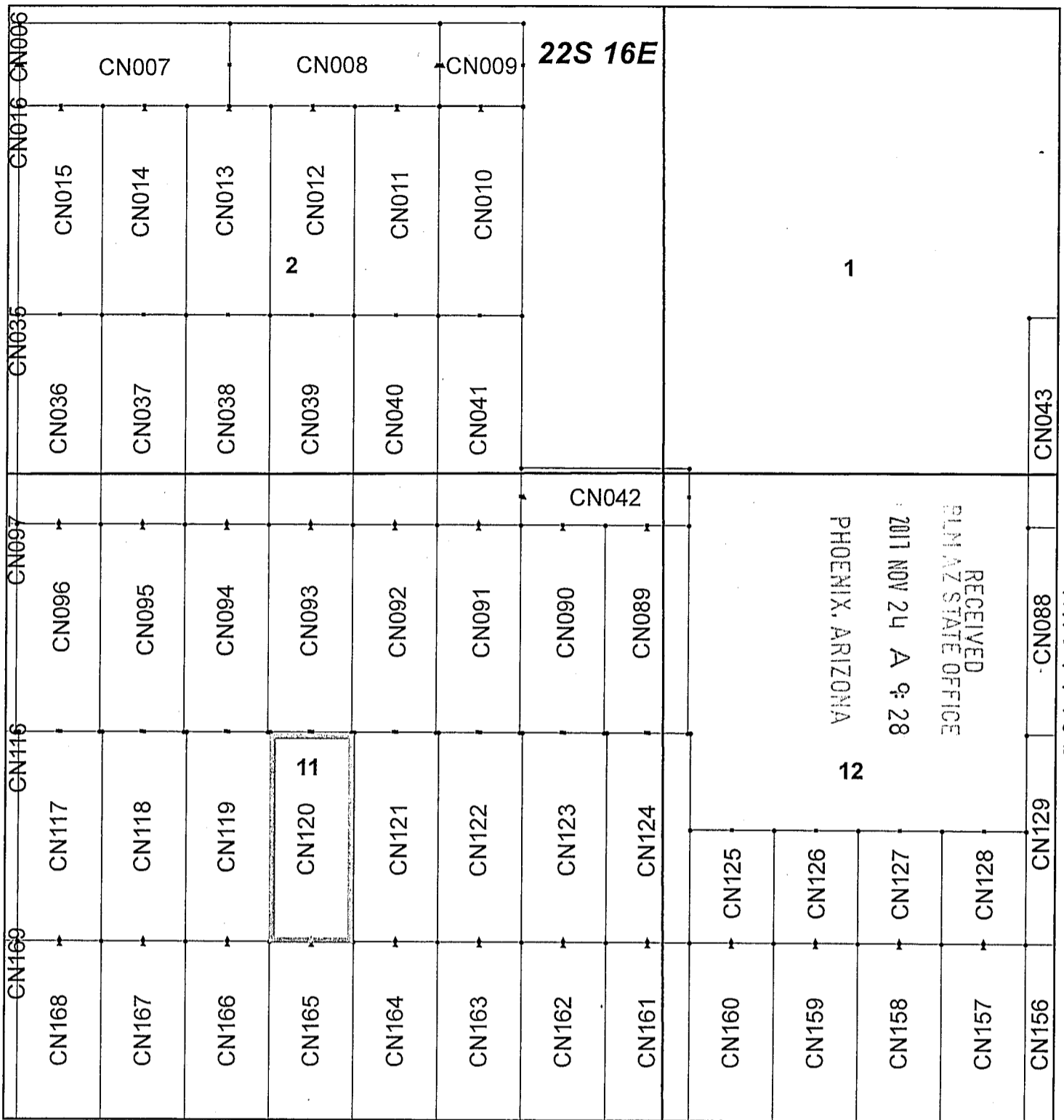
By: Erik Best, Operating Officer

PHOENIX, ARIZONA

2017 NOV 24 A 9:28

RECEIVED  
PHOENIX, ARIZONA STATE OFFICE

AMC447624



## Canelo Claim Block, Arizona Map 2

Canelo - CN Lode Mining Claims T22S, R16E G&SRM  
 Santa Cruz County, Arizona  
 Located September 12 - November 14, 2017

Monuments are 1-1/2" by 1-1/2" by 5' Wood Posts projecting at least four feet above the ground. Location Monuments are set 20' inside the Endline along the center of each claim, and are 1500' long X 600' wide unless otherwise depicted and as detailed in the attached Certificate of Location.


TIE POINT: The location monument of each claim is tied to the Northwest corner of Section 9, Township 21S, Range 15E, G&SRM, Santa Cruz County, Arizona, its distance as shown on the attached Certificate of Location. Bearings and distance are grid north.

Any overlap onto pre-existing claims, or Private Land, is acknowledged as non-locatable, and any overlapping portion is acknowledged as invalid.

**Legend**

- End Centers
- Location Monuments
- Corners
- Claim Boundary
- Section
- Township

1 in = 1,000 feet



Claims Filed By-  
 Kennecott Exploration Company  
 4700 Daybreak Parkway  
 South Jordan, UT 84009

When recorded return to:  
Kennecott Exploration Company – Land Dept.  
4700 Daybreak Parkway  
South Jordan, UT 84009

ARIZONA NOTICE OF LOCATION  
(LODE CLAIM)

NOTICE IS HEREBY GIVEN THAT KENNECOTT EXPLORATION COMPANY, whose mailing address is 4700 Daybreak Parkway, South Jordan, Utah 84009 by its undersigned representative, makes this location of the CN121 Lode Mining Claim, in Santa Cruz County, Arizona.

The general course of the claim is from the North to South, and said claim is within the:

<u>Quarter</u>	<u>Section</u>	<u>Township</u>	<u>Range</u>
NE	11	22S	16E
SE	11	22S	16E

Santa Cruz County, Arizona, G&SRM.

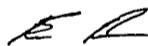
This claim is 1500 feet in length and 600 feet in width. This Notice of Location is posted on the centerline of the claim. The claim runs from the location monument on which this notice is posted 1480 feet in a northerly direction to the North endline, and 20 feet in a southerly direction to the South endline. The claim boundaries are marked by six monuments, one at each corner and one at the center of each endline. The location monument on which this notice is posted is situated within Section 11, Township 22S, Range 16E, Santa Cruz County, Arizona, G&SRM, and is approximately 45498 feet East and 34777 feet South from the NW corner of Section 9, T21S, R15E, Santa Cruz County, Arizona, G&SRM. Any overlaps onto pre-existing claims, private or State Land are acknowledged as pre-existing rights and that portion of said overlap is acknowledged as invalid.

The undersigned claims the ground as depicted on the map that is attached to a copy of this Notice of Location filed in the office of the Recorder, Santa Cruz County, Arizona.

The claim has been monumented in accordance with State and Federal law. Corner, end centers and location monuments are posts, 1-1/2" x 1-1/2" x 5' projecting at least 4' above the ground.

Located, dated and posted on the ground this 12th day of September, 2017.

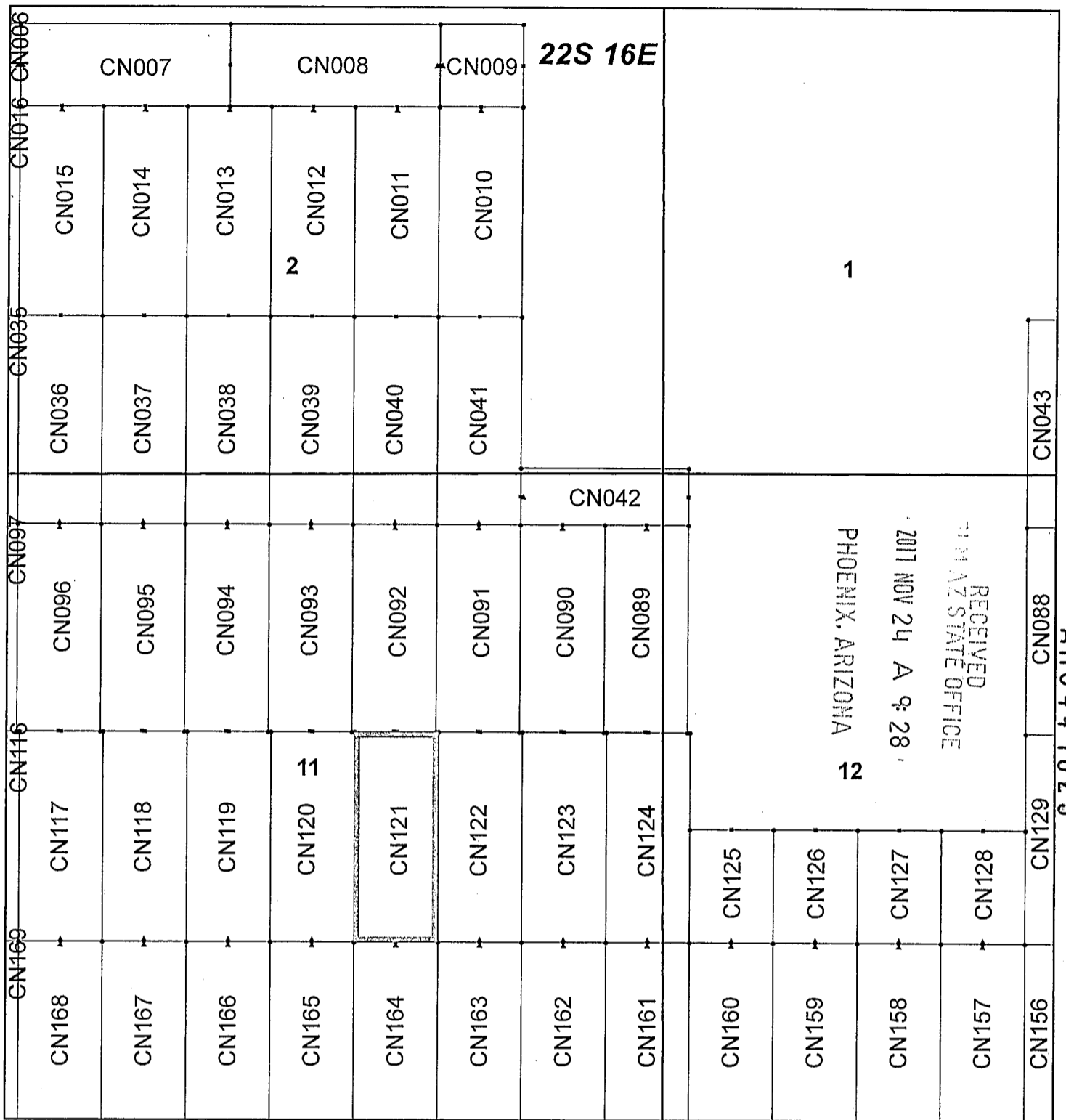
KENNECOTT EXPLORATION COMPANY



By: Erik Best, Operating Officer

RECEIVED  
MIMAZ STATE OFFICE  
2017 NOV 24 A 9: 28  
PHOENIX, ARIZONA

AMC447625



## Canelo Claim Block, Arizona Map 2

Canelo - CN Lode Mining Claims T22S, R16E G&SRM  
 Santa Cruz County, Arizona  
 Located September 12 - November 14, 2017

Monuments are 1-1/2" by 1-1/2" by 5' Wood Posts projecting at least four feet above the ground. Location Monuments are set 20' inside the Endline along the center of each claim, and are 1500' long X 600' wide unless otherwise depicted and as detailed in the attached Certificate of Location.

TIE POINT: The location monument of each claim is tied to the Northwest corner of Section 9, Township 21S, Range 15E, G&SRM, Santa Cruz County, Arizona, its distance as shown on the attached Certificate of Location. Bearings and distance are grid north.


Any overlap onto pre-existing claims, or Private Land, is acknowledged as non-locatable, and any overlapping portion is acknowledged as invalid.



**Legend**

- End Centers
- ▲ Location Monuments
- Corners
- Claim Boundary
- Section
- Township

1 in = 1,000 feet



Claims Filed By-  
 Kennecott Exploration Company  
 4700 Daybreak Parkway  
 South Jordan, UT 84009

AM0447625

When recorded return to:  
Kennecott Exploration Company – Land Dept.  
4700 Daybreak Parkway  
South Jordan, UT 84009

ARIZONA NOTICE OF LOCATION  
(LODE CLAIM)

NOTICE IS HEREBY GIVEN THAT KENNECOTT EXPLORATION COMPANY, whose mailing address is 4700 Daybreak Parkway, South Jordan, Utah 84009 by its undersigned representative, makes this location of the CN122 Lode Mining Claim, in Santa Cruz County, Arizona.

The general course of the claim is from the North to South, and said claim is within the:

<u>Quarter</u>	<u>Section</u>	<u>Township</u>	<u>Range</u>
NE	11	22S	16E
SE	11	22S	16E

Santa Cruz County, Arizona, G&SRM.

This claim is 1500 feet in length and 600 feet in width. This Notice of Location is posted on the centerline of the claim. The claim runs from the location monument on which this notice is posted 1480 feet in a northerly direction to the North endline, and 20 feet in a southerly direction to the South endline. The claim boundaries are marked by six monuments, one at each corner and one at the center of each endline. The location monument on which this notice is posted is situated within Section 11, Township 22S, Range 16E, Santa Cruz County, Arizona, G&SRM, and is approximately 46098 feet East and 34777 feet South from the NW corner of Section 9, T21S, R15E, Santa Cruz County, Arizona, G&SRM. Any overlaps onto pre-existing claims, private or State Land are acknowledged as pre-existing rights and that portion of said overlap is acknowledged as invalid.

The undersigned claims the ground as depicted on the map that is attached to a copy of this Notice of Location filed in the office of the Recorder, Santa Cruz County, Arizona.

The claim has been monumented in accordance with State and Federal law. Corner, end centers and location monuments are posts, 1-1/2" x 1-1/2" x 5' projecting at least 4' above the ground.

Located, dated and posted on the ground this 12th day of September, 2017.

KENNECOTT EXPLORATION COMPANY



By: Erik Best, Operating Officer

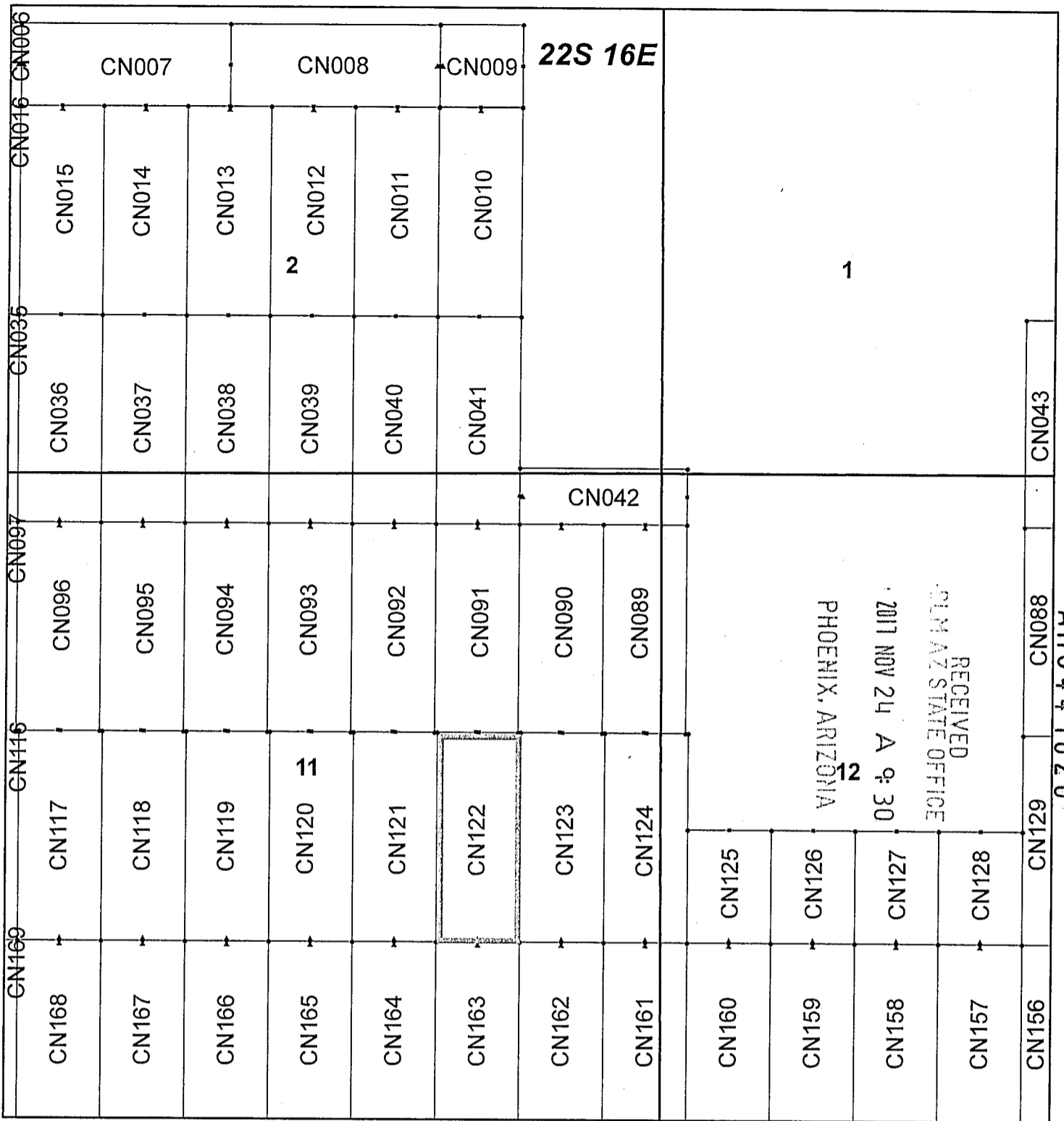
PHOENIX, ARIZONA

2017 NOV 24 A 9:30

RECEIVED  
M AZ STATE OFFICE

AHC447626





## Canelo Claim Block, Arizona Map 2

Canelo - CN Lode Mining Claims T22S, R16E G&SRM  
 Santa Cruz County, Arizona  
 Located September 12 - November 14, 2017

Monuments are 1-1/2" by 1-1/2" by 5' Wood Posts projecting at least four feet above the ground. Location Monuments are set 20' inside the Endline along the center of each claim, and are 1500' long X 600' wide unless otherwise depicted and as detailed in the attached Certificate of Location.


**TIE POINT:** The location monument of each claim is tied to the Northwest corner of Section 9, Township 21S, Range 15E, G&SRM, Santa Cruz County, Arizona, its distance as shown on the attached Certificate of Location. Bearings and distance are grid north.

Any overlap onto pre-existing claims, or Private Land, is acknowledged as non-locatable, and any overlapping portion is acknowledged as invalid.

**Legend**

- End Centers
- ▲ Location Monuments
- Corners
- Claim Boundary
- Section
- Township

1 in = 1,000 feet



Claims Filed By-  
 Kennecott Exploration Company  
 4700 Daybreak Parkway  
 South Jordan, UT 84009

When recorded return to:  
Kennecott Exploration Company – Land Dept.  
4700 Daybreak Parkway  
South Jordan, UT 84009

ARIZONA NOTICE OF LOCATION  
(LODE CLAIM)

NOTICE IS HEREBY GIVEN THAT KENNECOTT EXPLORATION COMPANY, whose mailing address is 4700 Daybreak Parkway, South Jordan, Utah 84009 by its undersigned representative, makes this location of the CN123 Lode Mining Claim, in Santa Cruz County, Arizona.

The general course of the claim is from the North to South, and said claim is within the:

<u>Quarter</u>	<u>Section</u>	<u>Township</u>	<u>Range</u>
NE	11	22S	16E
SE	11	22S	16E

Santa Cruz County, Arizona, G&SRM.

This claim is 1500 feet in length and 600 feet in width. This Notice of Location is posted on the centerline of the claim. The claim runs from the location monument on which this notice is posted 1480 feet in a northerly direction to the North endline, and 20 feet in a southerly direction to the South endline. The claim boundaries are marked by six monuments, one at each corner and one at the center of each endline. The location monument on which this notice is posted is situated within Section 11, Township 22S, Range 16E, Santa Cruz County, Arizona, G&SRM, and is approximately 46698 feet East and 34777 feet South from the NW corner of Section 9, T21S, R15E, Santa Cruz County, Arizona, G&SRM. Any overlaps onto pre-existing claims, private or State Land are acknowledged as pre-existing rights and that portion of said overlap is acknowledged as invalid.

The undersigned claims the ground as depicted on the map that is attached to a copy of this Notice of Location filed in the office of the Recorder, Santa Cruz County, Arizona.

The claim has been monumented in accordance with State and Federal law. Corner, end centers and location monuments are posts, 1-1/2" x 1-1/2" x 5' projecting at least 4' above the ground.

Located, dated and posted on the ground this 12th day of September, 2017.

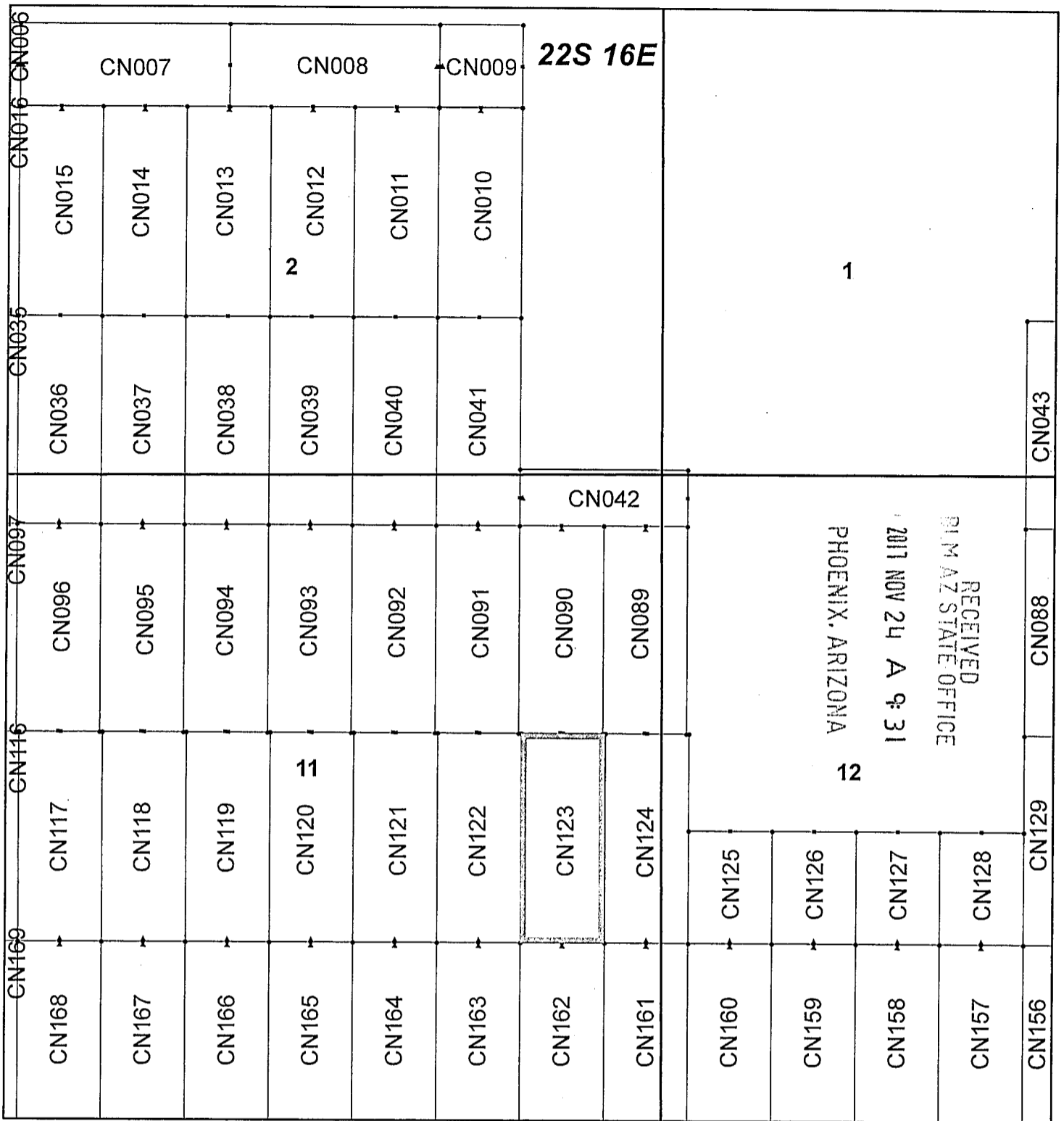
KENNECOTT EXPLORATION COMPANY



By: Erik Best, Operating Officer

RECEIVED  
PHOENIX, ARIZONA  
2017 NOV 24 A 9:30  
PHOENIX STATE OFFICE

AM04476271



## Canelo Claim Block, Arizona Map 2

Canelo - CN Lode Mining Claims T22S, R16E G&SRM  
 Santa Cruz County, Arizona  
 Located September 12 - November 14, 2017

Monuments are 1-1/2" by 1-1/2" by 5' Wood Posts projecting at least four feet above the ground. Location Monuments are set 20' inside the Endline along the center of each claim, and are 1500' long X 600' wide unless otherwise depicted and as detailed in the attached Certificate of Location.

TIE POINT: The location monument of each claim is tied to the Northwest corner of Section 9, Township 21S, Range 15E, G&SRM, Santa Cruz County, Arizona, its distance as shown on the attached Certificate of Location. Bearings and distance are grid north.

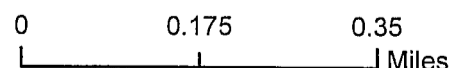
Any overlap onto pre-existing claims, or Private Land, is acknowledged as non-locatable, and any overlapping portion is acknowledged as invalid.



**Legend**

- End Centers
- ▲ Location Monuments
- Corners
- Claim Boundary
- Section
- Township

1 in = 1,000 feet



Claims Filed By-  
 Kennecott Exploration Company  
 4700 Daybreak Parkway  
 South Jordan, UT 84009

When recorded return to:  
Kennecott Exploration Company – Land Dept.  
4700 Daybreak Parkway  
South Jordan, UT 84009

ARIZONA NOTICE OF LOCATION  
(LODE CLAIM)

NOTICE IS HEREBY GIVEN THAT KENNECOTT EXPLORATION COMPANY, whose mailing address is 4700 Daybreak Parkway, South Jordan, Utah 84009 by its undersigned representative, makes this location of the CN124 Lode Mining Claim, in Santa Cruz County, Arizona.

The general course of the claim is from the North to South, and said claim is within the:

<u>Quarter</u>	<u>Section</u>	<u>Township</u>	<u>Range</u>
NE	11	22S	16E
SE	11	22S	16E
SW	12	22S	16E
NW	12	22S	16E

Santa Cruz County, Arizona, G&SRM.


This claim is 1500 feet in length and 600 feet in width. This Notice of Location is posted on the centerline of the claim. The claim runs from the location monument on which this notice is posted 1480 feet in a northerly direction to the North endline, and 20 feet in a southerly direction to the South endline. The claim boundaries are marked by six monuments, one at each corner and one at the center of each endline. The location monument on which this notice is posted is situated within Section 11, Township 22S, Range 16E, Santa Cruz County, Arizona, G&SRM, and is approximately 47298 feet East and 34777 feet South from the NW corner of Section 9, T21S, R15E, Santa Cruz County, Arizona, G&SRM. Any overlaps onto pre-existing claims, private or State Land are acknowledged as pre-existing rights and that portion of said overlap is acknowledged as invalid.

The undersigned claims the ground as depicted on the map that is attached to a copy of this Notice of Location filed in the office of the Recorder, Santa Cruz County, Arizona.

The claim has been monumented in accordance with State and Federal law. Corner, end centers and location monuments are posts, 1-1/2" x 1-1/2" x 5' projecting at least 4' above the ground.

Located, dated and posted on the ground this 12th day of September, 2017.

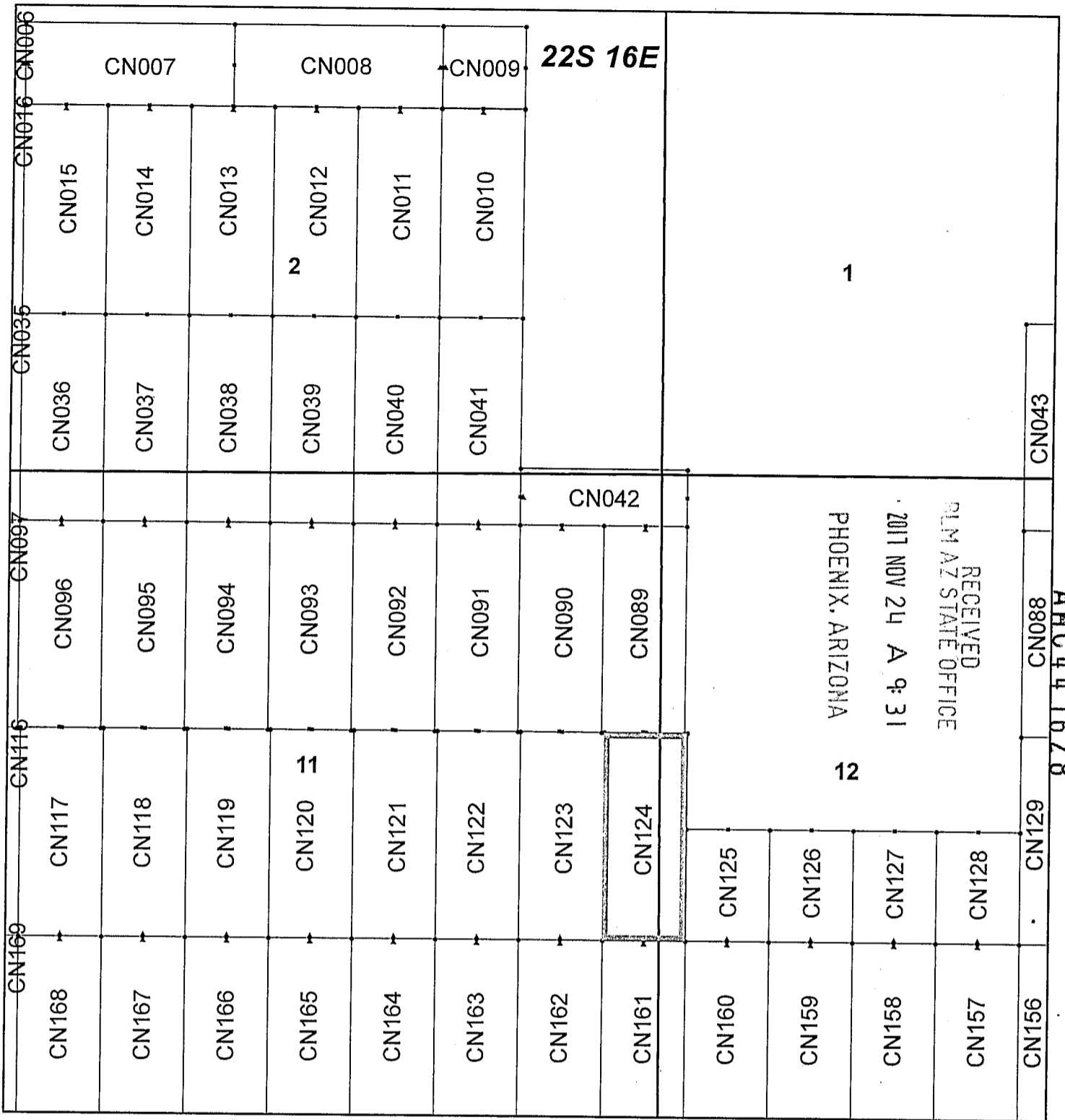
KENNECOTT EXPLORATION COMPANY



By: Erik Best, Operating Officer

RECEIVED  
MINAZ STATE OFFICE  
2017 NOV 24 A 9:31  
PHOENIX, ARIZONA

AMC447628



## Canelo Claim Block, Arizona Map 2

Canelo - CN Lode Mining Claims T22S, R16E G&SRM  
 Santa Cruz County, Arizona  
 Located September 12 - November 14, 2017

Monuments are 1-1/2" by 1-1/2" by 5' Wood Posts projecting at least four feet above the ground. Location Monuments are set 20' inside the Endline along the center of each claim, and are 1500' long X 600' wide unless otherwise depicted and as detailed in the attached Certificate of Location.

TIE POINT: The location monument of each claim is tied to the Northwest corner of Section 9, Township 21S, Range 15E, G&SRM, Santa Cruz County, Arizona, its distance as shown on the attached Certificate of Location. Bearings and distance are grid north.


Any overlap onto pre-existing claims, or Private Land, is acknowledged as non-locatable, and any overlapping portion is acknowledged as invalid.



**Legend**

- End Centers
- ▲ Location Monuments
- Corners
- Claim Boundary
- Section
- Township

1 in = 1,000 feet



Claims Filed By-  
 Kennecott Exploration Company  
 4700 Daybreak Parkway  
 South Jordan, UT 84009

826762

RECEIVED  
 PLM AZ STATE OFFICE  
 2011 NOV 24 9:31  
 PHOENIX, ARIZONA

When recorded return to:  
Kennecott Exploration Company – Land Dept.  
4700 Daybreak Parkway  
South Jordan, UT 84009

ARIZONA NOTICE OF LOCATION  
(LODE CLAIM)

NOTICE IS HEREBY GIVEN THAT KENNECOTT EXPLORATION COMPANY, whose mailing address is 4700 Daybreak Parkway, South Jordan, Utah 84009 by its undersigned representative, makes this location of the CN125 Lode Mining Claim, in Santa Cruz County, Arizona.

The general course of the claim is from the North to South, and said claim is within the:

<u>Quarter</u>	<u>Section</u>	<u>Township</u>	<u>Range</u>
SW	12	22S	16E
NW	12	22S	16E

Santa Cruz County, Arizona, G&SRM.


This claim is 811 feet in length and 600 feet in width. This Notice of Location is posted on the centerline of the claim. The claim runs from the location monument on which this notice is posted 791 feet in a northerly direction to the North endline, and 20 feet in a southerly direction to the South endline. The claim boundaries are marked by six monuments, one at each corner and one at the center of each endline. The location monument on which this notice is posted is situated within Section 12, Township 22S, Range 16E, Santa Cruz County, Arizona, G&SRM, and is approximately 47898 feet East and 34776 feet South from the NW corner of Section 9, T21S, R15E, Santa Cruz County, Arizona, G&SRM. Any overlaps onto pre-existing claims, private or State Land are acknowledged as pre-existing rights and that portion of said overlap is acknowledged as invalid.

The undersigned claims the ground as depicted on the map that is attached to a copy of this Notice of Location filed in the office of the Recorder, Santa Cruz County, Arizona.

The claim has been monumented in accordance with State and Federal law. Corner, end centers and location monuments are posts, 1-1/2" x 1-1/2" x 5' projecting at least 4' above the ground.

Located, dated and posted on the ground this 12th day of September, 2017.

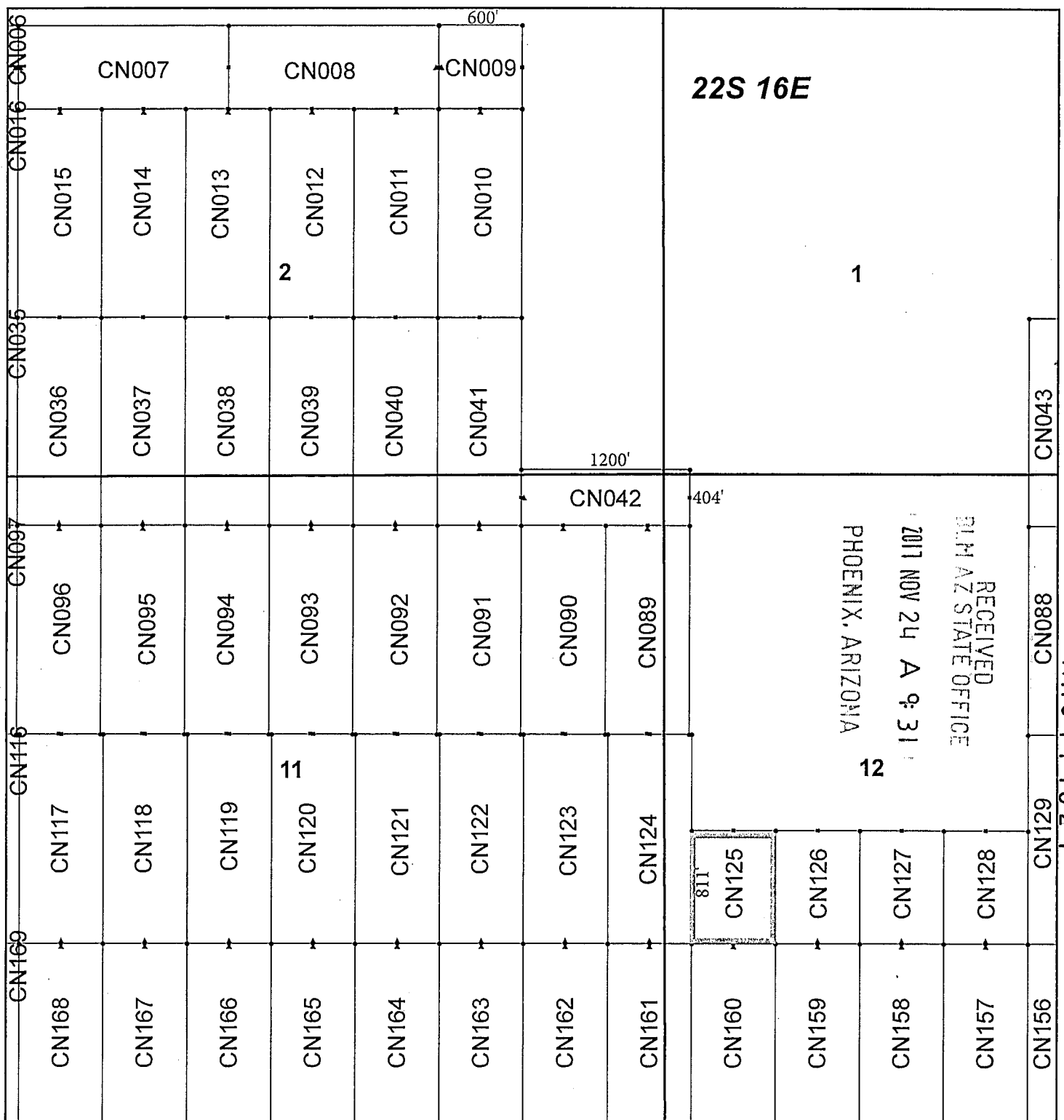
KENNECOTT EXPLORATION COMPANY



By: Erik Best, Operating Officer

RECEIVED  
M M AZ STATE OFFICE  
2017 NOV 24 A 9:31  
PHOENIX, ARIZONA

AMC447629



## Canelo Claim Block, Arizona Map 2

Canelo - CN Lode Mining Claims T22S, R16E G&SRM  
 Santa Cruz County, Arizona  
 Located September 12 - November 14, 2017

Monuments are 1-1/2" by 1-1/2" by 5' Wood Posts projecting at least four feet above the ground. Location Monuments are set 20' inside the Endline along the center of each claim, and are 1500' long X 600' wide unless otherwise depicted and as detailed in the attached Certificate of Location.

TIE POINT: The location monument of each claim is tied to the Northwest corner of Section 9, Township 21S, Range 15E, G&SRM, Santa Cruz County, Arizona, its distance as shown on the attached Certificate of Location. Bearings and distance are grid north.


Any overlap onto pre-existing claims, or Private Land, is acknowledged as non-locatable, and any overlapping portion is acknowledged as invalid.



**Legend**

- End Centers
- ▲ Location Monuments
- Corners
- Claim Boundary
- Section
- Township

1 in = 1,000 feet



Claims Filed By-  
 Kennecott Exploration Company  
 4700 Daybreak Parkway  
 South Jordan, UT 84009

When recorded return to:  
Kennecott Exploration Company – Land Dept.  
4700 Daybreak Parkway  
South Jordan, UT 84009

ARIZONA NOTICE OF LOCATION  
(LODE CLAIM)

NOTICE IS HEREBY GIVEN THAT KENNECOTT EXPLORATION COMPANY, whose mailing address is 4700 Daybreak Parkway, South Jordan, Utah 84009 by its undersigned representative, makes this location of the CN126 Lode Mining Claim, in Santa Cruz County, Arizona.

The general course of the claim is from the North to South, and said claim is within the:

<u>Quarter</u>	<u>Section</u>	<u>Township</u>	<u>Range</u>
SW	12	22S	16E
NW	12	22S	16E

Santa Cruz County, Arizona, G&SRM.


This claim is 811 feet in length and 600 feet in width. This Notice of Location is posted on the centerline of the claim. The claim runs from the location monument on which this notice is posted 791 feet in a northerly direction to the North endline, and 20 feet in a southerly direction to the South endline. The claim boundaries are marked by six monuments, one at each corner and one at the center of each endline. The location monument on which this notice is posted is situated within Section 12, Township 22S, Range 16E, Santa Cruz County, Arizona, G&SRM, and is approximately 48498 feet East and 34776 feet South from the NW corner of Section 9, T21S, R15E, Santa Cruz County, Arizona, G&SRM. Any overlaps onto pre-existing claims, private or State Land are acknowledged as pre-existing rights and that portion of said overlap is acknowledged as invalid.

The undersigned claims the ground as depicted on the map that is attached to a copy of this Notice of Location filed in the office of the Recorder, Santa Cruz County, Arizona.

The claim has been monumented in accordance with State and Federal law. Corner, end centers and location monuments are posts, 1-1/2" x 1-1/2" x 5' projecting at least 4' above the ground.

Located, dated and posted on the ground this 12th day of September, 2017.

KENNECOTT EXPLORATION COMPANY

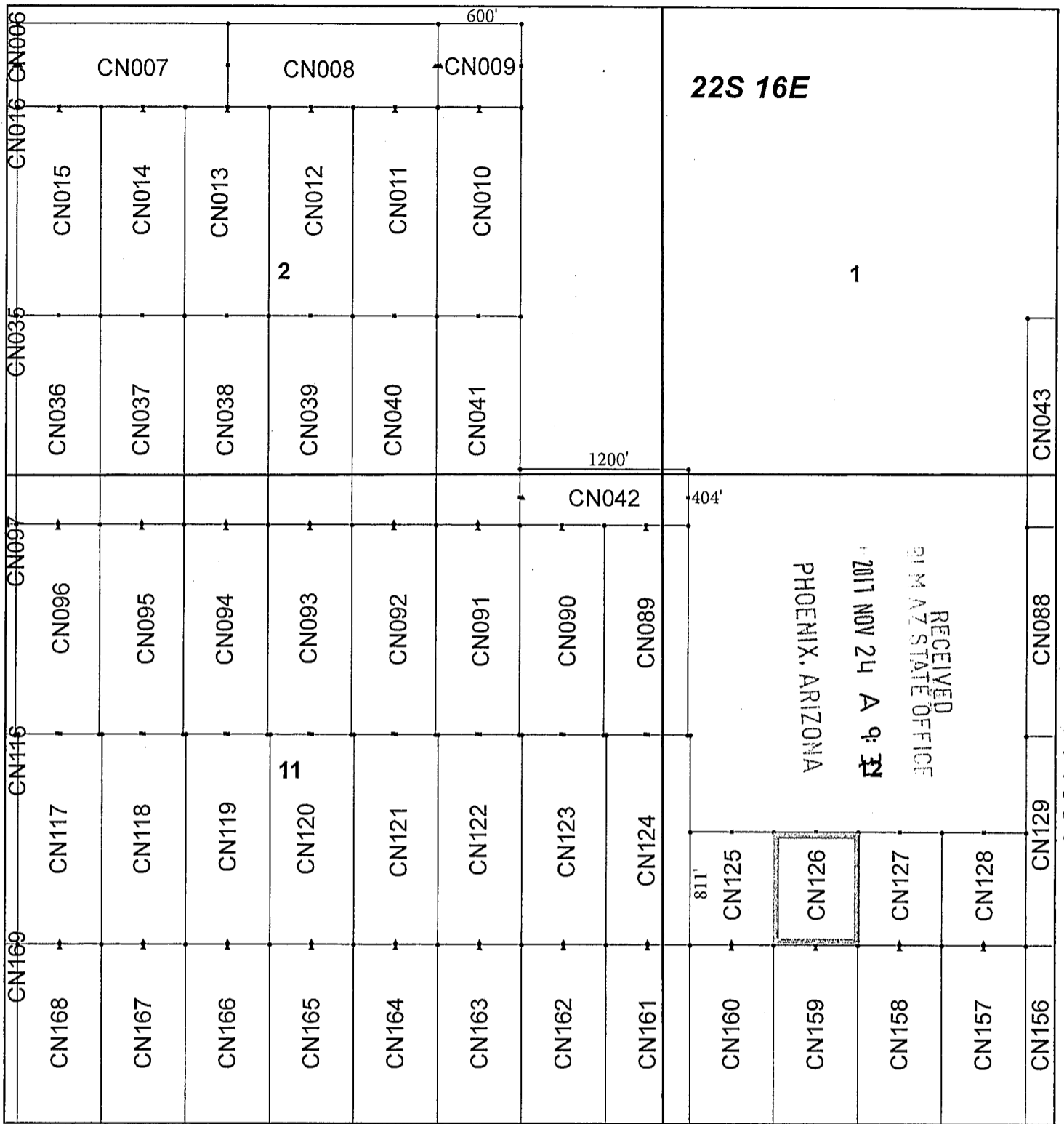


By: Erik Best, Operating Officer

RECEIVED  
PHOENIX, ARIZONA  
2017 NOV 24 A 9:31  
PHOENIX, ARIZONA  
STATE OFFICE

AMC447630





## Canelo Claim Block, Arizona Map 2

Canelo - CN Lode Mining Claims T22S, R16E G&SRM  
 Santa Cruz County, Arizona  
 Located September 12 - November 14, 2017

Monuments are 1-1/2" by 1-1/2" by 5' Wood Posts projecting at least four feet above the ground. Location Monuments are set 20' inside the Endline along the center of each claim, and are 1500' long X 600' wide unless otherwise depicted and as detailed in the attached Certificate of Location.

TIE POINT: The location monument of each claim is tied to the Northwest corner of Section 9, Township 21S, Range 15E, G&SRM, Santa Cruz County, Arizona, its distance as shown on the attached Certificate of Location. Bearings and distance are grid north.


Any overlap onto pre-existing claims, or Private Land, is acknowledged as non-locatable, and any overlapping portion is acknowledged as invalid.



**Legend**

- End Centers
- ▲ Location Monuments
- Corners
- Claim Boundary
- Section
- Township

1 in = 1,000 feet



Claims Filed By-  
 Kennecott Exploration Company  
 4700 Daybreak Parkway  
 South Jordan, UT 84009

When recorded return to:  
Kennecott Exploration Company – Land Dept.  
4700 Daybreak Parkway  
South Jordan, UT 84009

ARIZONA NOTICE OF LOCATION  
(LODE CLAIM)

NOTICE IS HEREBY GIVEN THAT KENNECOTT EXPLORATION COMPANY, whose mailing address is 4700 Daybreak Parkway, South Jordan, Utah 84009 by its undersigned representative, makes this location of the CN127 Lode Mining Claim, in Santa Cruz County, Arizona.

The general course of the claim is from the North to South, and said claim is within the:

<u>Quarter</u>	<u>Section</u>	<u>Township</u>	<u>Range</u>
SW	12	22S	16E
NW	12	22S	16E

Santa Cruz County, Arizona, G&SRM.


This claim is 811 feet in length and 600 feet in width. This Notice of Location is posted on the centerline of the claim. The claim runs from the location monument on which this notice is posted 791 feet in a northerly direction to the North endline, and 20 feet in a southerly direction to the South endline. The claim boundaries are marked by six monuments, one at each corner and one at the center of each endline. The location monument on which this notice is posted is situated within Section 12, Township 22S, Range 16E, Santa Cruz County, Arizona, G&SRM, and is approximately 49098 feet East and 34776 feet South from the NW corner of Section 9, T21S, R15E, Santa Cruz County, Arizona, G&SRM. Any overlaps onto pre-existing claims, private or State Land are acknowledged as pre-existing rights and that portion of said overlap is acknowledged as invalid.

The undersigned claims the ground as depicted on the map that is attached to a copy of this Notice of Location filed in the office of the Recorder, Santa Cruz County, Arizona.

The claim has been monumented in accordance with State and Federal law. Corner, end centers and location monuments are posts, 1-1/2" x 1-1/2" x 5' projecting at least 4' above the ground.

Located, dated and posted on the ground this 12th day of September, 2017.

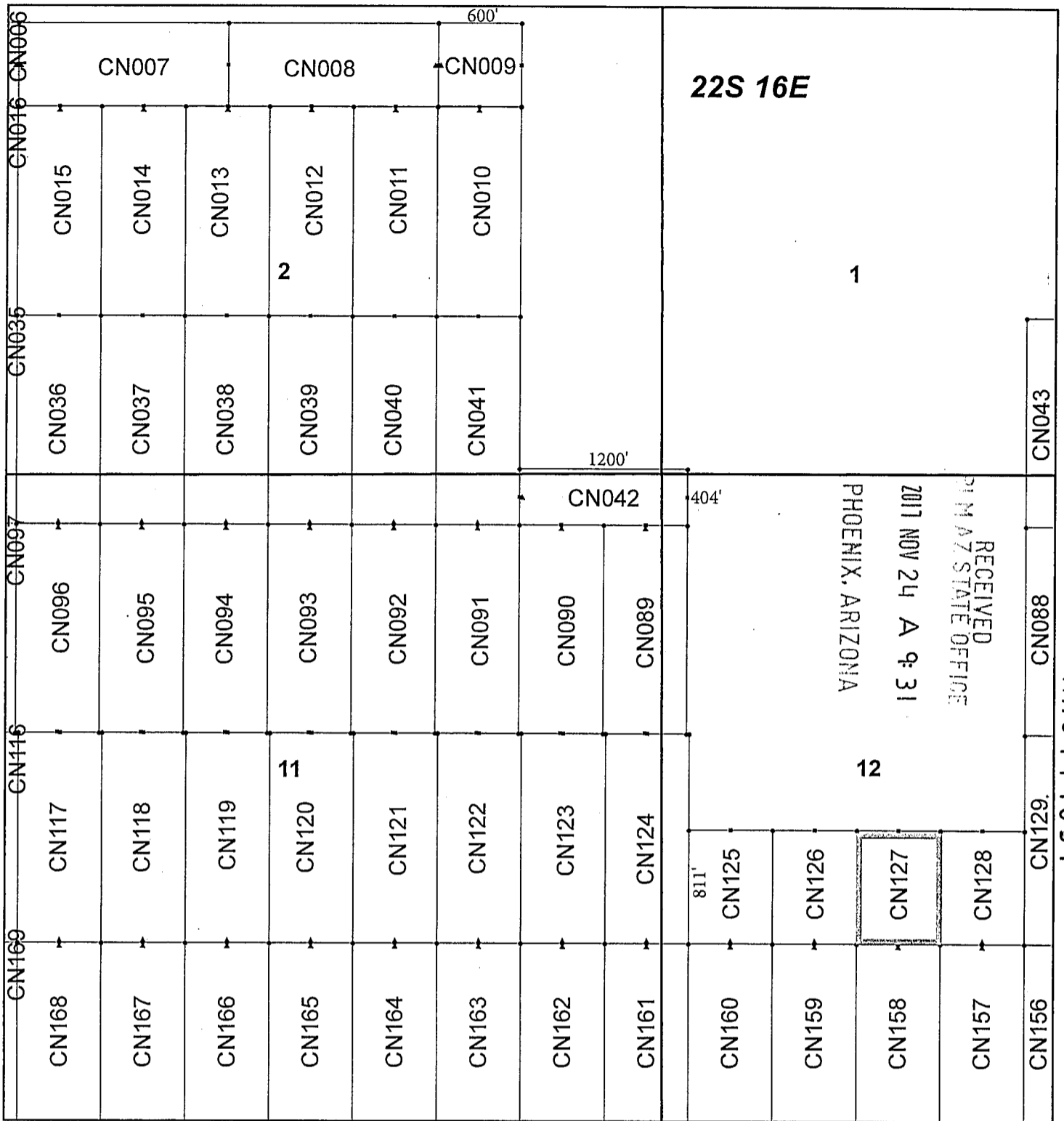
KENNECOTT EXPLORATION COMPANY



By: Erik Best, Operating Officer

RECEIVED  
SANTA CRUZ STATE OFFICE  
2017 NOV 24 A 9:31  
PHOENIX, ARIZONA

AMC447631



## Canelo Claim Block, Arizona Map 2

Canelo - CN Lode Mining Claims T22S, R16E G&SRM  
 Santa Cruz County, Arizona  
 Located September 12 - November 14, 2017

Monuments are 1-1/2" by 1-1/2" by 5' Wood Posts projecting at least four feet above the ground. Location Monuments are set 20' inside the Endline along the center of each claim, and are 1500' long X 600' wide unless otherwise depicted and as detailed in the attached Certificate of Location.

TIE POINT: The location monument of each claim is tied to the Northwest corner of Section 9, Township 21S, Range 15E, G&SRM, Santa Cruz County, Arizona, its distance as shown on the attached Certificate of Location. Bearings and distance are grid north.

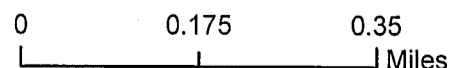
Any overlap onto pre-existing claims, or Private Land, is acknowledged as non-locatable, and any overlapping portion is acknowledged as invalid.



**Legend**

- End Centers
- ▲ Location Monuments
- Corners
- Claim Boundary
- Section
- Township

1 in = 1,000 feet



Claims Filed By-  
 Kennecott Exploration Company  
 4700 Daybreak Parkway  
 South Jordan, UT 84009

When recorded return to:  
Kennecott Exploration Company – Land Dept.  
4700 Daybreak Parkway  
South Jordan, UT 84009

ARIZONA NOTICE OF LOCATION  
(LODE CLAIM)

NOTICE IS HEREBY GIVEN THAT KENNECOTT EXPLORATION COMPANY, whose mailing address is 4700 Daybreak Parkway, South Jordan, Utah 84009 by its undersigned representative, makes this location of the CN128 Lode Mining Claim, in Santa Cruz County, Arizona.

The general course of the claim is from the North to South, and said claim is within the:

<u>Quarter</u>	<u>Section</u>	<u>Township</u>	<u>Range</u>
SW	12	22S	16E
NW	12	22S	16E

Santa Cruz County, Arizona, G&SRM.


This claim is 811 feet in length and 600 feet in width. This Notice of Location is posted on the centerline of the claim. The claim runs from the location monument on which this notice is posted 791 feet in a northerly direction to the North endline, and 20 feet in a southerly direction to the South endline. The claim boundaries are marked by six monuments, one at each corner and one at the center of each endline. The location monument on which this notice is posted is situated within Section 12, Township 22S, Range 16E, Santa Cruz County, Arizona, G&SRM, and is approximately 49698 feet East and 34776 feet South from the NW corner of Section 9, T21S, R15E, Santa Cruz County, Arizona, G&SRM. Any overlaps onto pre-existing claims, private or State Land are acknowledged as pre-existing rights and that portion of said overlap is acknowledged as invalid.

The undersigned claims the ground as depicted on the map that is attached to a copy of this Notice of Location filed in the office of the Recorder, Santa Cruz County, Arizona.

The claim has been monumented in accordance with State and Federal law. Corner, end centers and location monuments are posts, 1-1/2" x 1-1/2" x 5' projecting at least 4' above the ground.

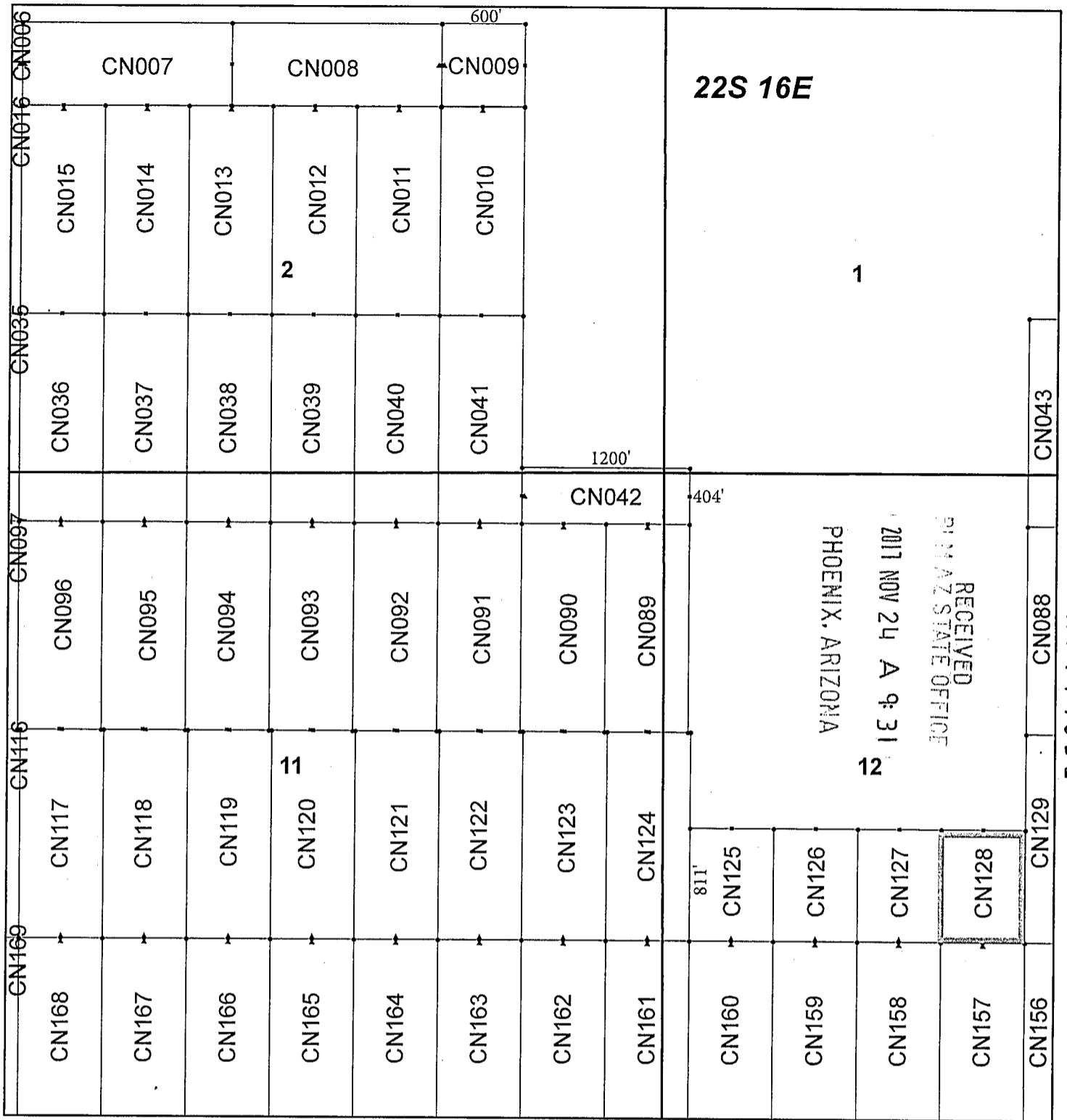
Located, dated and posted on the ground this 12th day of September, 2017.

KENNECOTT EXPLORATION COMPANY

  
By: Erik Best, Operating Officer

RECEIVED  
M M AZ STATE OFFICE  
2017 NOV 24 A 9:31  
PHOENIX, ARIZONA

AHC447632



## Canelo Claim Block, Arizona Map 2

Canelo - CN Lode Mining Claims T22S, R16E G&SRM  
 Santa Cruz County, Arizona  
 Located September 12 - November 14, 2017

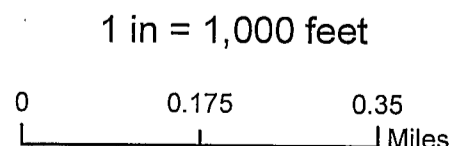
Monuments are 1-1/2" by 1-1/2" by 5' Wood Posts projecting at least four feet above the ground. Location Monuments are set 20' inside the Endline along the center of each claim, and are 1500' long X 600' wide unless otherwise depicted and as detailed in the attached Certificate of Location.

TIE POINT: The location monument of each claim is tied to the Northwest corner of Section 9, Township 21S, Range 15E, G&SRM, Santa Cruz County, Arizona, its distance as shown on the attached Certificate of Location. Bearings and distance are grid north.

Any overlap onto pre-existing claims, or Private Land, is acknowledged as non-locatable, and any overlapping portion is acknowledged as invalid.

**Legend**

- End Centers
- ▲ Location Monuments
- Corners
- Claim Boundary
- Section
- Township



Claims Filed By-  
 Kennecott Exploration Company  
 4700 Daybreak Parkway  
 South Jordan, UT 84009

When recorded return to:  
Kennecott Exploration Company – Land Dept.  
4700 Daybreak Parkway  
South Jordan, UT 84009

ARIZONA NOTICE OF LOCATION  
(LODE CLAIM)

NOTICE IS HEREBY GIVEN THAT KENNECOTT EXPLORATION COMPANY, whose mailing address is 4700 Daybreak Parkway, South Jordan, Utah 84009 by its undersigned representative, makes this location of the CN129 Lode Mining Claim, in Santa Cruz County, Arizona.

The general course of the claim is from the North to South, and said claim is within the:

<u>Quarter</u>	<u>Section</u>	<u>Township</u>	<u>Range</u>
SW	12	22S	16E
NE	12	22S	16E
NW	12	22S	16E
SE	12	22S	16E

Santa Cruz County, Arizona, G&SRM.


This claim is 1500 feet in length and 600 feet in width. This Notice of Location is posted on the centerline of the claim. The claim runs from the location monument on which this notice is posted 1480 feet in a northerly direction to the North endline, and 20 feet in a southerly direction to the South endline. The claim boundaries are marked by six monuments, one at each corner and one at the center of each endline. The location monument on which this notice is posted is situated within Section 12, Township 22S, Range 16E, Santa Cruz County, Arizona, G&SRM, and is approximately 50298 feet East and 34777 feet South from the NW corner of Section 9, T21S, R15E, Santa Cruz County, Arizona, G&SRM. Any overlaps onto pre-existing claims, private or State Land are acknowledged as pre-existing rights and that portion of said overlap is acknowledged as invalid.

The undersigned claims the ground as depicted on the map that is attached to a copy of this Notice of Location filed in the office of the Recorder, Santa Cruz County, Arizona.

The claim has been monumented in accordance with State and Federal law. Corner, end centers and location monuments are posts, 1-1/2" x 1-1/2" x 5' projecting at least 4' above the ground.

Located, dated and posted on the ground this 12th day of September, 2017.

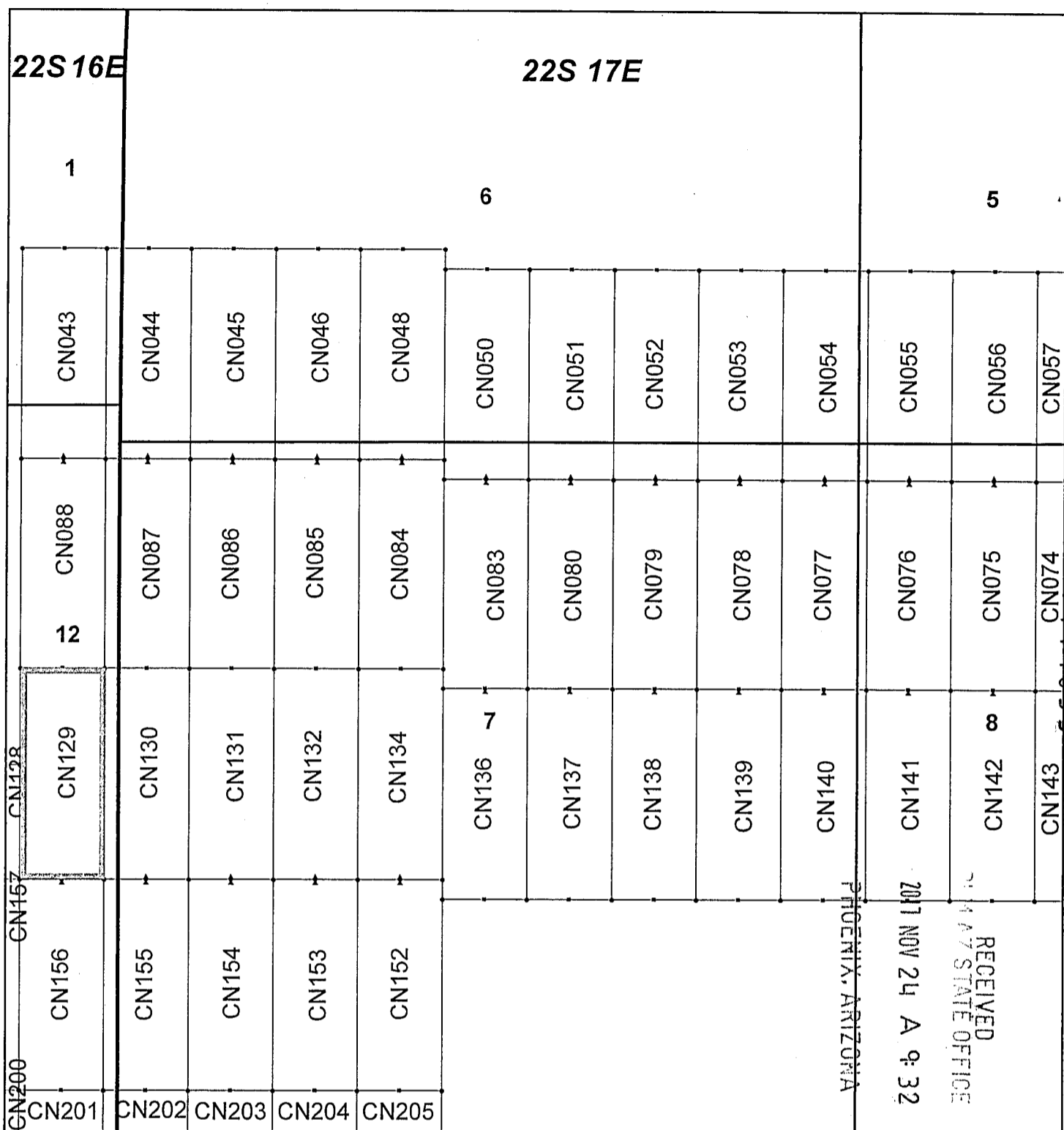
KENNECOTT EXPLORATION COMPANY



By: Erik Best, Operating Officer

RECEIVED  
SANTA CRUZ COUNTY RECORDER  
2017 NOV 24 A 9:32  
PHOENIX, ARIZONA

AMC447633



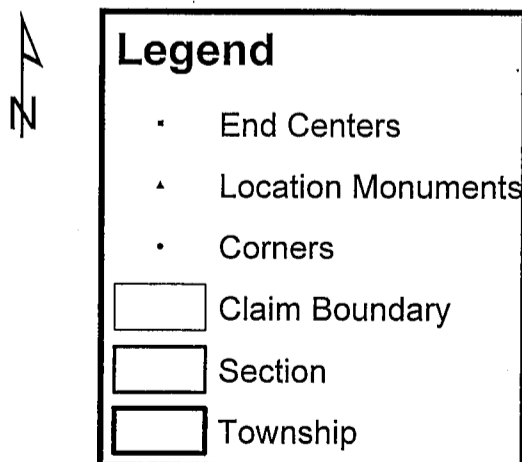
### Canelo Claim Block, Arizona Map 3

Canelo - CN Lode Mining Claims T22S, R16 and 17E G&SRM  
 Santa Cruz County, Arizona  
 Located September 12 - November 14, 2017


Monuments are 1-1/2" by 1-1/2" by 5' Wood Posts projecting at least four feet above the ground. Location Monuments are set 20' inside the Endline along the center of each claim, and are 1500' long X 600' wide unless otherwise depicted and as detailed in the attached Certificate of Location.

**TIE POINT:** The location monument of each claim is tied to the Northwest corner of Section 9, Township 21S, Range 15E, G&SRM, Santa Cruz County, Arizona, its distance as shown on the attached Certificate of Location. Bearings and distance are grid north.

Any overlap onto pre-existing claims, or Private Land, is acknowledged as non-locatable, and any overlapping portion is acknowledged as invalid.



1 in = 1,000 feet



Claims Filed By-  
 Kennecott Exploration Company  
 4700 Daybreak Parkway  
 South Jordan, UT 84009

When recorded return to:  
Kennecott Exploration Company – Land Dept.  
4700 Daybreak Parkway  
South Jordan, UT 84009

ARIZONA NOTICE OF LOCATION  
(LODE CLAIM)

NOTICE IS HEREBY GIVEN THAT KENNECOTT EXPLORATION COMPANY, whose mailing address is 4700 Daybreak Parkway, South Jordan, Utah 84009 by its undersigned representative, makes this location of the CN130 Lode Mining Claim, in Santa Cruz County, Arizona.

The general course of the claim is from the North to South, and said claim is within the:

<u>Quarter</u>	<u>Section</u>	<u>Township</u>	<u>Range</u>
NW	7	22S	17E
NE	12	22S	16E
SE	12	22S	16E
SW	7	22S	17E

Santa Cruz County, Arizona, G&SRM.


This claim is 1500 feet in length and 600 feet in width. This Notice of Location is posted on the centerline of the claim. The claim runs from the location monument on which this notice is posted 1480 feet in a northerly direction to the North endline, and 20 feet in a southerly direction to the South endline. The claim boundaries are marked by six monuments, one at each corner and one at the center of each endline. The location monument on which this notice is posted is situated within Section 7, Township 22S, Range 17E, Santa Cruz County, Arizona, G&SRM, and is approximately 50898 feet East and 34777 feet South from the NW corner of Section 9, T21S, R15E, Santa Cruz County, Arizona, G&SRM. Any overlaps onto pre-existing claims, private or State Land are acknowledged as pre-existing rights and that portion of said overlap is acknowledged as invalid.

The undersigned claims the ground as depicted on the map that is attached to a copy of this Notice of Location filed in the office of the Recorder, Santa Cruz County, Arizona.

The claim has been monumented in accordance with State and Federal law. Corner, end centers and location monuments are posts, 1-1/2" x 1-1/2" x 5' projecting at least 4' above the ground.

Located, dated and posted on the ground this 12th day of September, 2017.

KENNECOTT EXPLORATION COMPANY

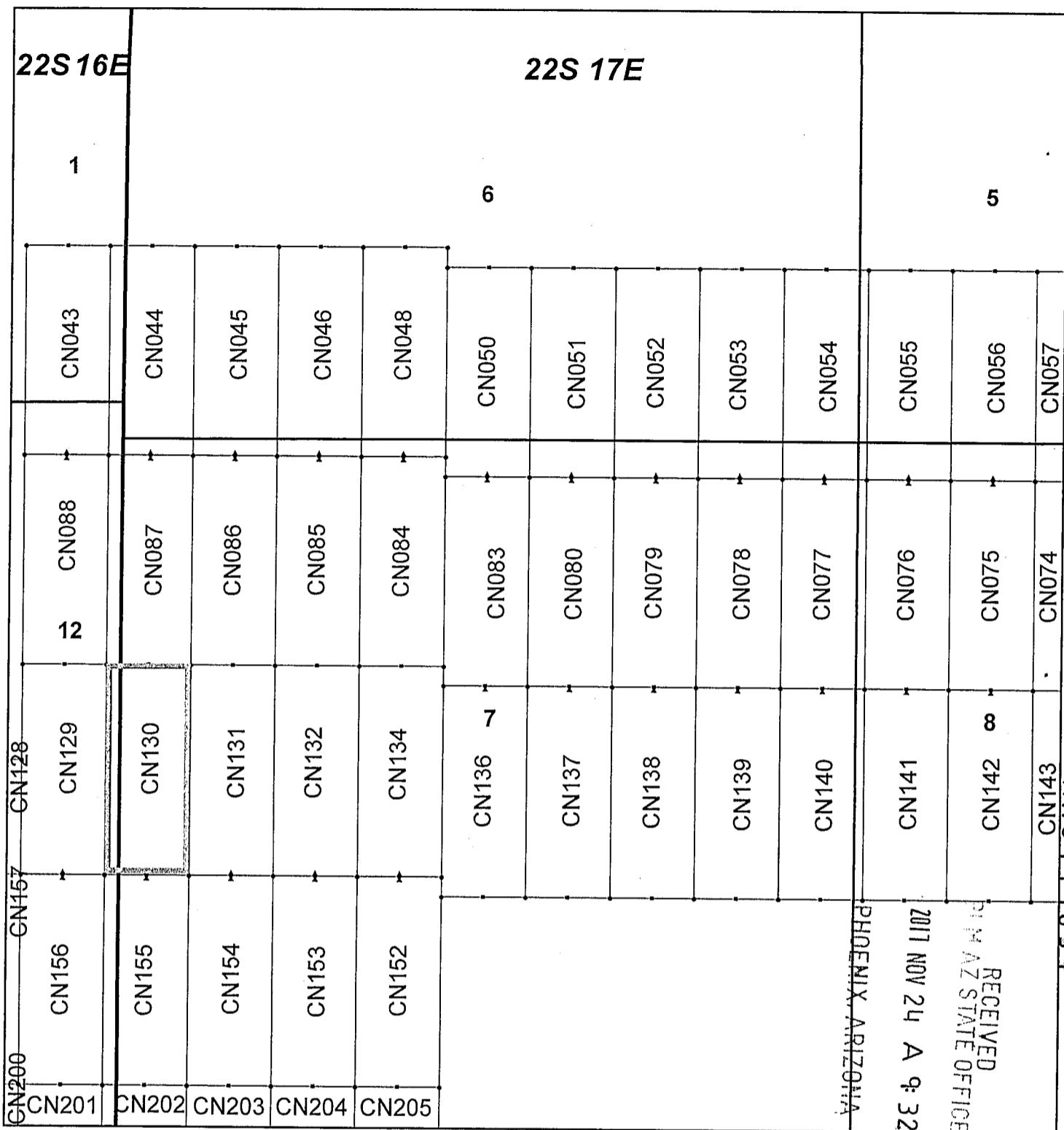


By: Erik Best, Operating Officer

RECEIVED  
PHOENIX, ARIZONA  
2017 NOV 24 A 9:32  
PHOENIX STATE OFFICE

AMC447634





### Canelo Claim Block, Arizona Map 3

Canelo - CN Lode Mining Claims T22S, R16 and 17E G&SRM  
 Santa Cruz County, Arizona  
 Located September 12 - November 14, 2017

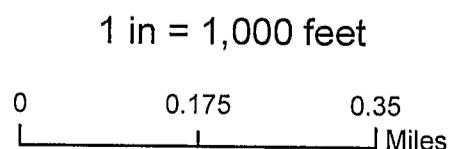
Monuments are 1-1/2" by 1-1/2" by 5' Wood Posts projecting at least four feet above the ground. Location Monuments are set 20' inside the Endline along the center of each claim, and are 1500' long X 600' wide unless otherwise depicted and as detailed in the attached Certificate of Location.

TIE POINT: The location monument of each claim is tied to the Northwest corner of Section 9, Township 21S, Range 15E, G&SRM, Santa Cruz County, Arizona, its distance as shown on the attached Certificate of Location. Bearings and distance are grid north.

Any overlap onto pre-existing claims, or Private Land, is acknowledged as non-locatable, and any overlapping portion is acknowledged as invalid.

**Legend**

- End Centers
- ▲ Location Monuments
- Corners
- Claim Boundary
- Section
- Township



Claims Filed By-  
 Kennecott Exploration Company  
 4700 Daybreak Parkway  
 South Jordan, UT 84009

When recorded return to:  
Kennecott Exploration Company – Land Dept.  
4700 Daybreak Parkway  
South Jordan, UT 84009

ARIZONA NOTICE OF LOCATION  
(LODE CLAIM)

NOTICE IS HEREBY GIVEN THAT KENNECOTT EXPLORATION COMPANY, whose mailing address is 4700 Daybreak Parkway, South Jordan, Utah 84009 by its undersigned representative, makes this location of the CN131 Lode Mining Claim, in Santa Cruz County, Arizona.

The general course of the claim is from the North to South, and said claim is within the:

<u>Quarter</u>	<u>Section</u>	<u>Township</u>	<u>Range</u>
NW	7	22S	17E
SW	7	22S	17E

Santa Cruz County, Arizona, G&SRM.


This claim is 1500 feet in length and 600 feet in width. This Notice of Location is posted on the centerline of the claim. The claim runs from the location monument on which this notice is posted 1480 feet in a northerly direction to the North endline, and 20 feet in a southerly direction to the South endline. The claim boundaries are marked by six monuments, one at each corner and one at the center of each endline. The location monument on which this notice is posted is situated within Section 7, Township 22S, Range 17E, Santa Cruz County, Arizona, G&SRM, and is approximately 51498 feet East and 34777 feet South from the NW corner of Section 9, T21S, R15E, Santa Cruz County, Arizona, G&SRM. Any overlaps onto pre-existing claims, private or State Land are acknowledged as pre-existing rights and that portion of said overlap is acknowledged as invalid.

The undersigned claims the ground as depicted on the map that is attached to a copy of this Notice of Location filed in the office of the Recorder, Santa Cruz County, Arizona.

The claim has been monumented in accordance with State and Federal law. Corner, end centers and location monuments are posts, 1-1/2" x 1-1/2" x 5' projecting at least 4' above the ground.

Located, dated and posted on the ground this 12th day of September, 2017.


KENNECOTT EXPLORATION COMPANY



By: Erik Best, Operating Officer

RECEIVED  
DM AZ STATE OFFICE  
2011 NOV 24 A 9:32  
PHOENIX, ARIZONA

AMC447635



### Canelo Claim Block, Arizona Map 3

Canelo - CN Lode Mining Claims T22S, R16 and 17E G&SRM  
 Santa Cruz County, Arizona  
 Located September 12 - November 14, 2017

Monuments are 1-1/2" by 1-1/2" by 5' Wood Posts projecting at least four feet above the ground. Location Monuments are set 20' inside the Endline along the center of each claim, and are 1500' long X 600' wide unless otherwise depicted and as detailed in the attached Certificate of Location.


TIE POINT: The location monument of each claim is tied to the Northwest corner of Section 9, Township 21S, Range 15E, G&SRM, Santa Cruz County, Arizona, its distance as shown on the attached Certificate of Location. Bearings and distance are grid north.

Any overlap onto pre-existing claims, or Private Land, is acknowledged as non-locatable, and any overlapping portion is acknowledged as invalid.

**Legend**

- End Centers
- Location Monuments
- Corners
- Claim Boundary
- Section
- Township

1 in = 1,000 feet



Claims Filed By-  
 Kennecott Exploration Company  
 4700 Daybreak Parkway  
 South Jordan, UT 84009

When recorded return to:  
Kennecott Exploration Company – Land Dept.  
4700 Daybreak Parkway  
South Jordan, UT 84009

ARIZONA NOTICE OF LOCATION  
(LODE CLAIM)

NOTICE IS HEREBY GIVEN THAT KENNECOTT EXPLORATION COMPANY, whose mailing address is 4700 Daybreak Parkway, South Jordan, Utah 84009 by its undersigned representative, makes this location of the CN132 Lode Mining Claim, in Santa Cruz County, Arizona.

The general course of the claim is from the North to South, and said claim is within the:

<u>Quarter</u>	<u>Section</u>	<u>Township</u>	<u>Range</u>
NW	7	22S	17E
SW	7	22S	17E

Santa Cruz County, Arizona, G&SRM.


This claim is 1500 feet in length and 600 feet in width. This Notice of Location is posted on the centerline of the claim. The claim runs from the location monument on which this notice is posted 1480 feet in a northerly direction to the North endline, and 20 feet in a southerly direction to the South endline. The claim boundaries are marked by six monuments, one at each corner and one at the center of each endline. The location monument on which this notice is posted is situated within Section 7, Township 22S, Range 17E, Santa Cruz County, Arizona, G&SRM, and is approximately 52098 feet East and 34777 feet South from the NW corner of Section 9, T21S, R15E, Santa Cruz County, Arizona, G&SRM. Any overlaps onto pre-existing claims, private or State Land are acknowledged as pre-existing rights and that portion of said overlap is acknowledged as invalid.

The undersigned claims the ground as depicted on the map that is attached to a copy of this Notice of Location filed in the office of the Recorder, Santa Cruz County, Arizona.

The claim has been monumented in accordance with State and Federal law. Corner, end centers and location monuments are posts, 1-1/2" x 1-1/2" x 5' projecting at least 4' above the ground.

Located, dated and posted on the ground this 12th day of September, 2017.

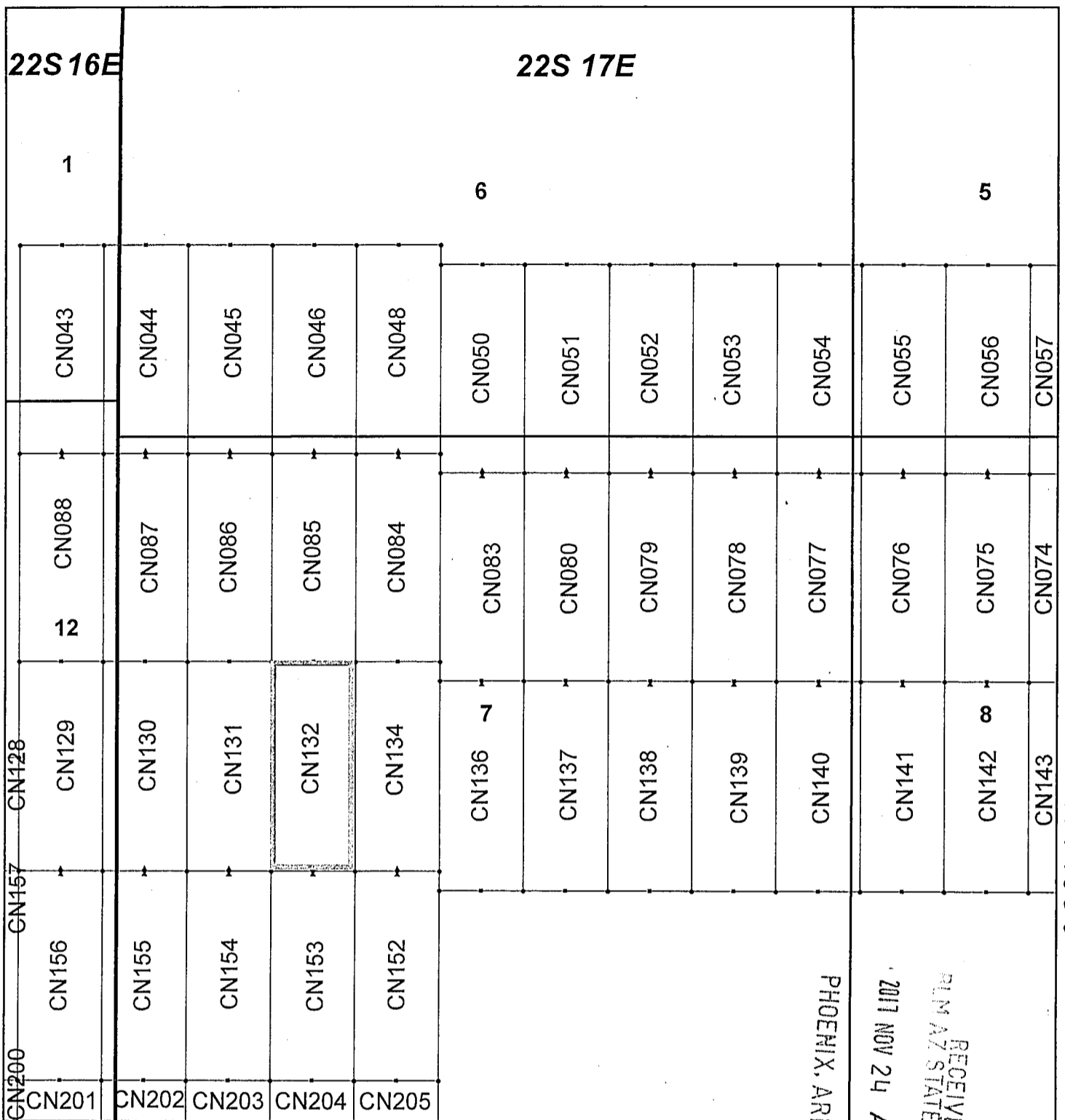
KENNECOTT EXPLORATION COMPANY



By: Erik Best, Operating Officer

RECEIVED  
PHOENIX, ARIZONA  
2017 NOV 24 A 9:32  
PHOENIX, ARIZONA

AMC447636



AM0447636

RECEIVED  
 PHOENIX, ARIZONA  
 2017 NOV 24 9:32  
 ARIZONA STATE OFFICE

### Canelo Claim Block, Arizona Map 3

Canelo - CN Lode Mining Claims T22S, R16 and 17E G&SRM  
 Santa Cruz County, Arizona  
 Located September 12 - November 14, 2017

Monuments are 1-1/2" by 1-1/2" by 5' Wood Posts projecting at least four feet above the ground. Location Monuments are set 20' inside the Endline along the center of each claim, and are 1500' long X 600' wide unless otherwise depicted and as detailed in the attached Certificate of Location.


TIE POINT: The location monument of each claim is tied to the Northwest corner of Section 9, Township 21S, Range 15E, G&SRM, Santa Cruz County, Arizona, its distance as shown on the attached Certificate of Location. Bearings and distance are grid north.

Any overlap onto pre-existing claims, or Private Land, is acknowledged as non-locatable, and any overlapping portion is acknowledged as invalid.

**Legend**

- End Centers
- ▲ Location Monuments
- Corners
- Claim Boundary
- Section
- Township

1 in = 1,000 feet



Claims Filed By-  
 Kennecott Exploration Company  
 4700 Daybreak Parkway  
 South Jordan, UT 84009

When recorded return to:  
Kennecott Exploration Company – Land Dept.  
4700 Daybreak Parkway  
South Jordan, UT 84009

ARIZONA NOTICE OF LOCATION  
(LODE CLAIM)

NOTICE IS HEREBY GIVEN THAT KENNECOTT EXPLORATION COMPANY, whose mailing address is 4700 Daybreak Parkway, South Jordan, Utah 84009 by its undersigned representative, makes this location of the CN134 Lode Mining Claim, in Santa Cruz County, Arizona.

The general course of the claim is from the North to South, and said claim is within the:

<u>Quarter</u>	<u>Section</u>	<u>Township</u>	<u>Range</u>
NW	7	22S	17E
SW	7	22S	17E

Santa Cruz County, Arizona, G&SRM.

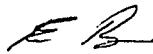
This claim is 1500 feet in length and 600 feet in width. This Notice of Location is posted on the centerline of the claim. The claim runs from the location monument on which this notice is posted 1480 feet in a northerly direction to the North endline, and 20 feet in a southerly direction to the South endline. The claim boundaries are marked by six monuments, one at each corner and one at the center of each endline. The location monument on which this notice is posted is situated within Section 7, Township 22S, Range 17E, Santa Cruz County, Arizona, G&SRM, and is approximately 52698 feet East and 34777 feet South from the NW corner of Section 9, T21S, R15E, Santa Cruz County, Arizona, G&SRM. Any overlaps onto pre-existing claims, private or State Land are acknowledged as pre-existing rights and that portion of said overlap is acknowledged as invalid.

The undersigned claims the ground as depicted on the map that is attached to a copy of this Notice of Location filed in the office of the Recorder, Santa Cruz County, Arizona.

The claim has been monumented in accordance with State and Federal law. Corner, end centers and location monuments are posts, 1-1/2" x 1-1/2" x 5' projecting at least 4' above the ground.

Located, dated and posted on the ground this 12th day of September, 2017.

KENNECOTT EXPLORATION COMPANY



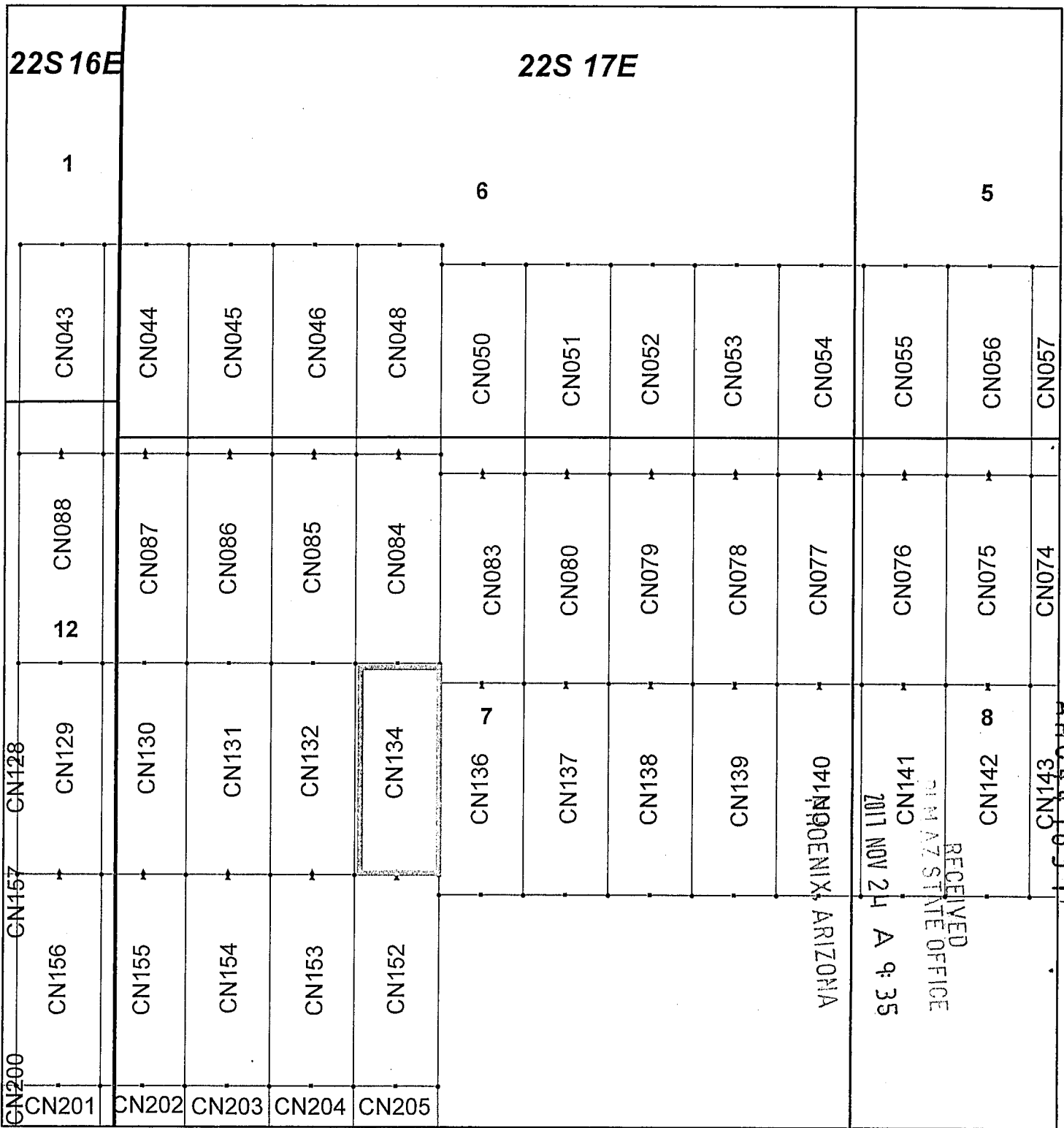
By: Erik Best, Operating Officer

PHOENIX, ARIZONA

2017 NOV 24 A 9:35

RECEIVED  
M M AZ STATE OFFICE

AMC4476371



### Canelo Claim Block, Arizona Map 3

Canelo - CN Lode Mining Claims T22S, R16 and 17E G&SRM  
 Santa Cruz County, Arizona  
 Located September 12 - November 14, 2017

Monuments are 1-1/2" by 1-1/2" by 5' Wood Posts projecting at least four feet above the ground. Location Monuments are set 20' inside the Endline along the center of each claim, and are 1500' long X 600' wide unless otherwise depicted and as detailed in the attached Certificate of Location.

TIE POINT: The location monument of each claim is tied to the Northwest corner of Section 9, Township 21S, Range 15E, G&SRM, Santa Cruz County, Arizona, its distance as shown on the attached Certificate of Location. Bearings and distance are grid north.


Any overlap onto pre-existing claims, or Private Land, is acknowledged as non-locatable, and any overlapping portion is acknowledged as invalid.



**Legend**

- End Centers
- ▲ Location Monuments
- Corners
- Claim Boundary
- Section
- Township

1 in = 1,000 feet



Claims Filed By-  
 Kennecott Exploration Company  
 4700 Daybreak Parkway  
 South Jordan, UT 84009

When recorded return to:  
Kennecott Exploration Company – Land Dept.  
4700 Daybreak Parkway  
South Jordan, UT 84009

ARIZONA NOTICE OF LOCATION  
(LODE CLAIM)

NOTICE IS HEREBY GIVEN THAT KENNECOTT EXPLORATION COMPANY, whose mailing address is 4700 Daybreak Parkway, South Jordan, Utah 84009 by its undersigned representative, makes this location of the CN136 Lode Mining Claim, in Santa Cruz County, Arizona.

The general course of the claim is from the North to South, and said claim is within the:

<u>Quarter</u>	<u>Section</u>	<u>Township</u>	<u>Range</u>
NW	7	22S	17E
SE	7	22S	17E
NE	7	22S	17E
SW	7	22S	17E

Santa Cruz County, Arizona, G&SRM.

This claim is 1500 feet in length and 600 feet in width. This Notice of Location is posted on the centerline of the claim. The claim runs from the location monument on which this notice is posted 20 feet in a northerly direction to the North endline, and 1480 feet in a southerly direction to the South endline. The claim boundaries are marked by six monuments, one at each corner and one at the center of each endline. The location monument on which this notice is posted is situated within Section 7, Township 22S, Range 17E, Santa Cruz County, Arizona, G&SRM, and is approximately 53298 feet East and 33457 feet South from the NW corner of Section 9, T21S, R15E, Santa Cruz County, Arizona, G&SRM. Any overlaps onto pre-existing claims, private or State Land are acknowledged as pre-existing rights and that portion of said overlap is acknowledged as invalid.

The undersigned claims the ground as depicted on the map that is attached to a copy of this Notice of Location filed in the office of the Recorder, Santa Cruz County, Arizona.

The claim has been monumented in accordance with State and Federal law. Corner, end centers and location monuments are posts, 1-1/2" x 1-1/2" x 5' projecting at least 4' above the ground.

Located, dated and posted on the ground this 6th day of November, 2017.

KENNECOTT EXPLORATION COMPANY

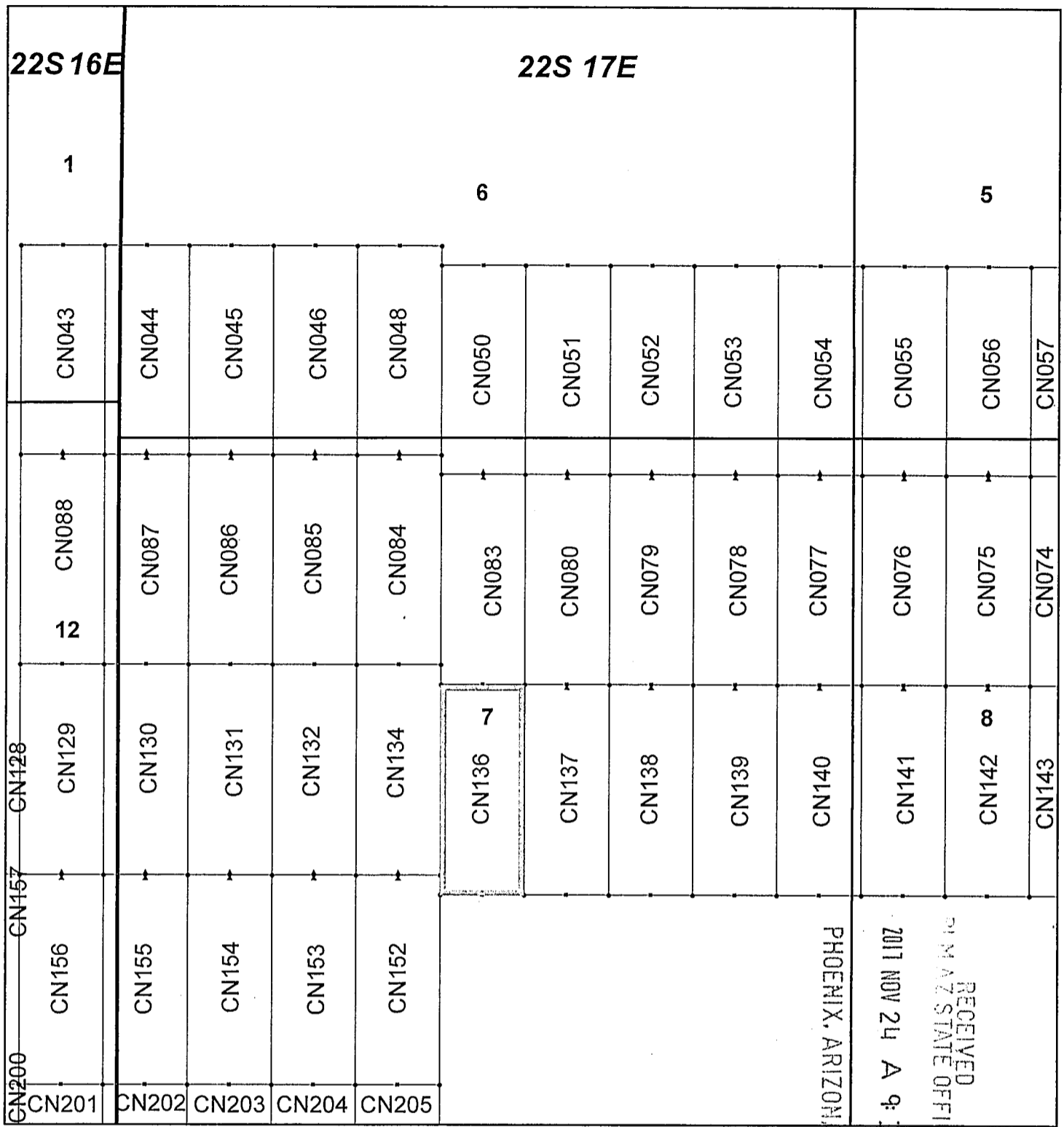


By: Erik Best, Operating Officer

RECEIVED  
PHOENIX, ARIZONA  
2017 NOV 24 A 9:36  
STATE OFFICE

AHC447638





### Canelo Claim Block, Arizona Map 3

Canelo - CN Lode Mining Claims T22S, R16 and 17E G&SRM  
 Santa Cruz County, Arizona  
 Located September 12 - November 14, 2017

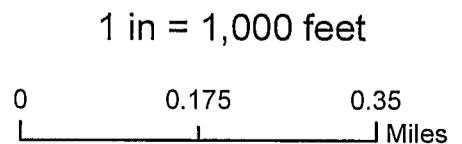
Monuments are 1-1/2" by 1-1/2" by 5' Wood Posts projecting at least four feet above the ground. Location Monuments are set 20' inside the Endline along the center of each claim, and are 1500' long X 600' wide unless otherwise depicted and as detailed in the attached Certificate of Location.

TIE POINT: The location monument of each claim is tied to the Northwest corner of Section 9, Township 21S, Range 15E, G&SRM, Santa Cruz County, Arizona, its distance as shown on the attached Certificate of Location. Bearings and distance are grid north.

Any overlap onto pre-existing claims, or Private Land, is acknowledged as non-locatable, and any overlapping portion is acknowledged as invalid.

**Legend**

- End Centers
- ▲ Location Monuments
- Corners
- Claim Boundary
- Section
- Township



Claims Filed By-  
 Kennecott Exploration Company  
 4700 Daybreak Parkway  
 South Jordan, UT 84009

When recorded return to:  
Kennecott Exploration Company – Land Dept.  
4700 Daybreak Parkway  
South Jordan, UT 84009

ARIZONA NOTICE OF LOCATION  
(LODE CLAIM)

NOTICE IS HEREBY GIVEN THAT KENNECOTT EXPLORATION COMPANY, whose mailing address is 4700 Daybreak Parkway, South Jordan, Utah 84009 by its undersigned representative, makes this location of the CN137 Lode Mining Claim, in Santa Cruz County, Arizona.

The general course of the claim is from the North to South, and said claim is within the:

<u>Quarter</u>	<u>Section</u>	<u>Township</u>	<u>Range</u>
SE	7	22S	17E
NE	7	22S	17E

Santa Cruz County, Arizona, G&SRM.


This claim is 1500 feet in length and 600 feet in width. This Notice of Location is posted on the centerline of the claim. The claim runs from the location monument on which this notice is posted 20 feet in a northerly direction to the North endline, and 1480 feet in a southerly direction to the South endline. The claim boundaries are marked by six monuments, one at each corner and one at the center of each endline. The location monument on which this notice is posted is situated within Section 7, Township 22S, Range 17E, Santa Cruz County, Arizona, G&SRM, and is approximately 53898 feet East and 33457 feet South from the NW corner of Section 9, T21S, R15E, Santa Cruz County, Arizona, G&SRM. Any overlaps onto pre-existing claims, private or State Land are acknowledged as pre-existing rights and that portion of said overlap is acknowledged as invalid.

The undersigned claims the ground as depicted on the map that is attached to a copy of this Notice of Location filed in the office of the Recorder, Santa Cruz County, Arizona.

The claim has been monumented in accordance with State and Federal law. Corner, end centers and location monuments are posts, 1-1/2" x 1-1/2" x 5' projecting at least 4' above the ground.

Located, dated and posted on the ground this 6th day of November, 2017.

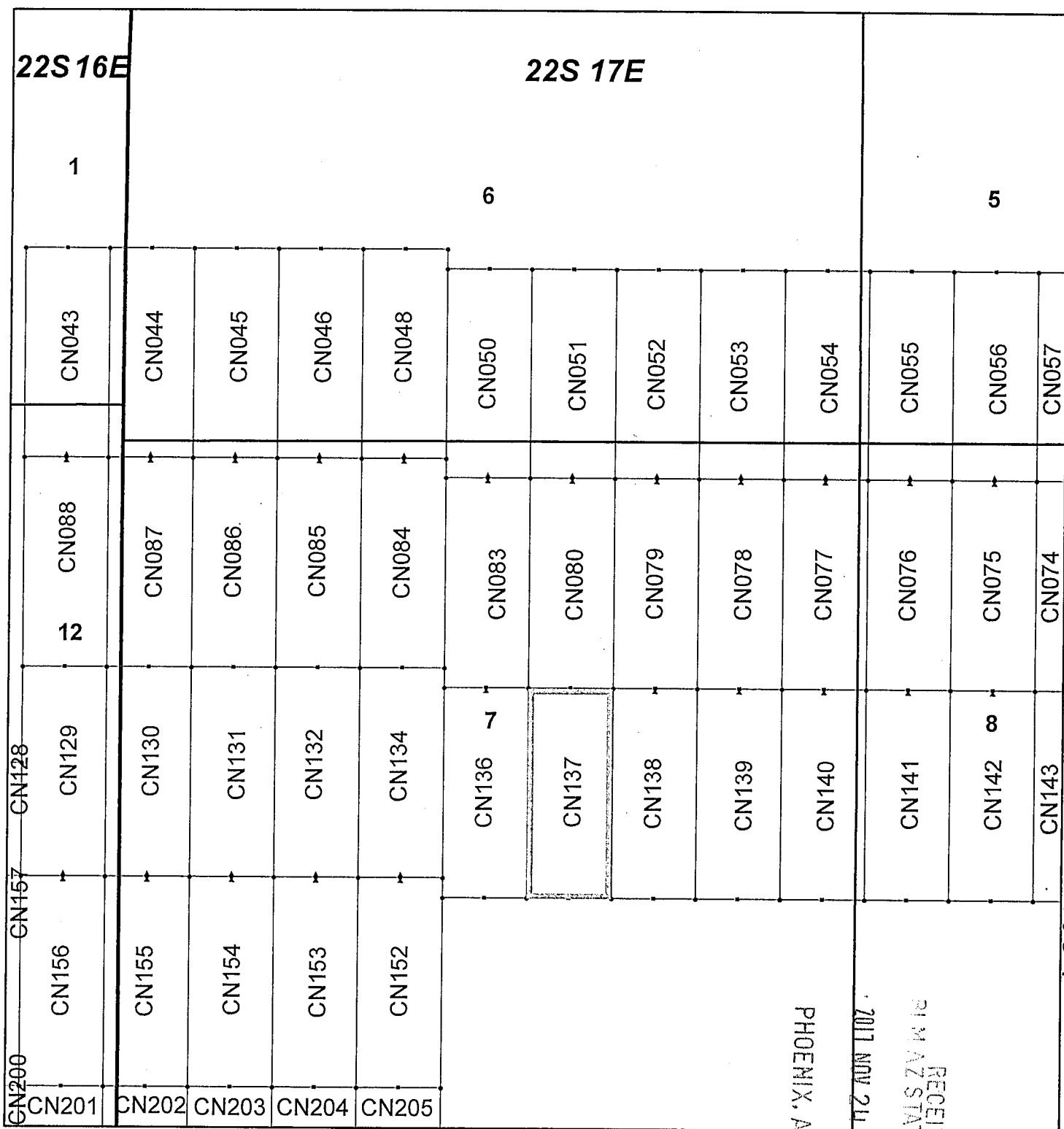
KENNECOTT EXPLORATION COMPANY



By: Erik Best, Operating Officer

RECEIVED  
M M AZ STATE OFFICE  
2017 NOV 24 A 9:36  
PHOENIX, ARIZONA

AHC447639



### Canelo Claim Block, Arizona Map 3

Canelo - CN Lode Mining Claims T22S, R16 and 17E G&SRM  
 Santa Cruz County, Arizona  
 Located September 12 - November 14, 2017

Monuments are 1-1/2" by 1-1/2" by 5' Wood Posts projecting at least four feet above the ground. Location Monuments are set 20' inside the Endline along the center of each claim, and are 1500' long X 600' wide unless otherwise depicted and as detailed in the attached Certificate of Location.


TIE POINT: The location monument of each claim is tied to the Northwest corner of Section 9, Township 21S, Range 15E, G&SRM, Santa Cruz County, Arizona, its distance as shown on the attached Certificate of Location. Bearings and distance are grid north.

Any overlap onto pre-existing claims, or Private Land, is acknowledged as non-locatable, and any overlapping portion is acknowledged as invalid.

**Legend**

- End Centers
- ▲ Location Monuments
- Corners
- Claim Boundary
- Section
- Township

1 in = 1,000 feet



Claims Filed By:  
 Kennecott Exploration Company  
 4700 Daybreak Parkway  
 South Jordan, UT 84009

RECEIVED  
 ARIZONA STATE OFFICE  
 NOV 21 2017  
 PHOENIX, ARIZONA  
 b 9:36 AM

36N 47E 39

When recorded return to:  
Kennecott Exploration Company – Land Dept.  
4700 Daybreak Parkway  
South Jordan, UT 84009

ARIZONA NOTICE OF LOCATION  
(LODE CLAIM)

NOTICE IS HEREBY GIVEN THAT KENNECOTT EXPLORATION COMPANY, whose mailing address is 4700 Daybreak Parkway, South Jordan, Utah 84009 by its undersigned representative, makes this location of the CN138 Lode Mining Claim, in Santa Cruz County, Arizona.

The general course of the claim is from the North to South, and said claim is within the:

<u>Quarter</u>	<u>Section</u>	<u>Township</u>	<u>Range</u>
SE	7	22S	17E
NE	7	22S	17E

Santa Cruz County, Arizona, G&SRM.

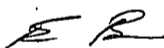
This claim is 1500 feet in length and 600 feet in width. This Notice of Location is posted on the centerline of the claim. The claim runs from the location monument on which this notice is posted 20 feet in a northerly direction to the North endline, and 1480 feet in a southerly direction to the South endline. The claim boundaries are marked by six monuments, one at each corner and one at the center of each endline. The location monument on which this notice is posted is situated within Section 7, Township 22S, Range 17E, Santa Cruz County, Arizona, G&SRM, and is approximately 54498 feet East and 33457 feet South from the NW corner of Section 9, T21S, R15E, Santa Cruz County, Arizona, G&SRM. Any overlaps onto pre-existing claims, private or State Land are acknowledged as pre-existing rights and that portion of said overlap is acknowledged as invalid.

The undersigned claims the ground as depicted on the map that is attached to a copy of this Notice of Location filed in the office of the Recorder, Santa Cruz County, Arizona.

The claim has been monumented in accordance with State and Federal law. Corner, end centers and location monuments are posts, 1-1/2" x 1-1/2" x 5' projecting at least 4' above the ground.

Located, dated and posted on the ground this 6th day of November, 2017.

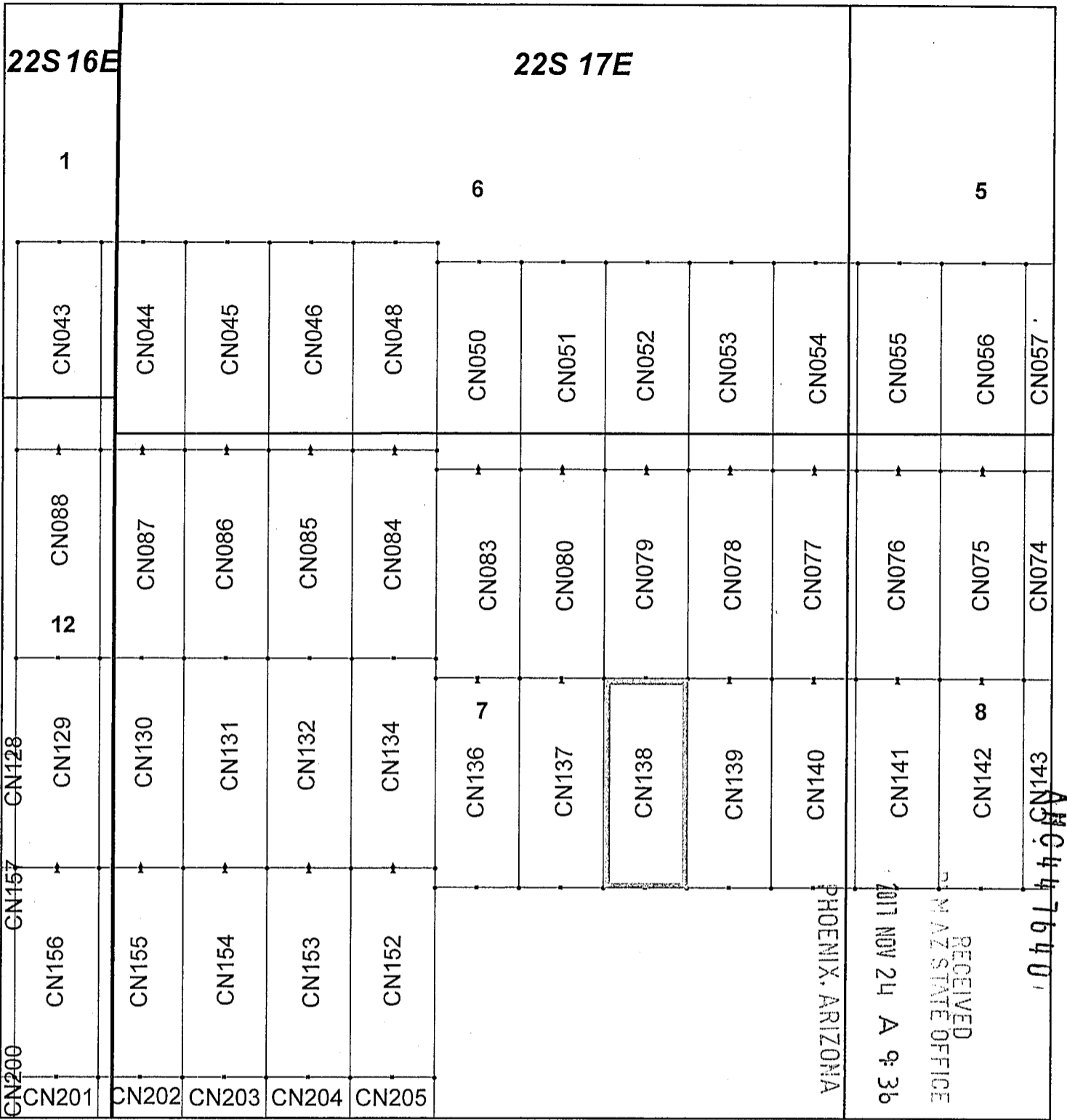
KENNECOTT EXPLORATION COMPANY



By: Erik Best, Operating Officer

RECEIVED  
PHOENIX, ARIZONA  
2017 NOV 24 A 9:36  
PHOENIX, ARIZONA

AMC4476401



**Canelo Claim Block, Arizona Map 3**

Canelo - CN Lode Mining Claims T22S, R16 and 17E G&SRM  
 Santa Cruz County, Arizona  
 Located September 12 - November 14, 2017

Monuments are 1-1/2" by 1-1/2" by 5' Wood Posts projecting at least four feet above the ground. Location Monuments are set 20' inside the Endline along the center of each claim, and are 1500' long X 600' wide unless otherwise depicted and as detailed in the attached Certificate of Location.

TIE POINT: The location monument of each claim is tied to the Northwest corner of Section 9, Township 21S, Range 15E, G&SRM, Santa Cruz County, Arizona, its distance as shown on the attached Certificate of Location. Bearings and distance are grid north.


Any overlap onto pre-existing claims, or Private Land, is acknowledged as non-locatable, and any overlapping portion is acknowledged as invalid.

N

**Legend**

- End Centers
- ▲ Location Monuments
- Corners
- Claim Boundary
- Section
- Township

1 in = 1,000 feet



Claims Filed By-  
 Kennecott Exploration Company  
 4700 Daybreak Parkway  
 South Jordan, UT 84009

PHOENIX, ARIZONA  
 RECEIVED  
 MINERAL STATE OFFICE  
 NOV 24 9 36 AM '17

When recorded return to:  
Kennecott Exploration Company – Land Dept.  
4700 Daybreak Parkway  
South Jordan, UT 84009

ARIZONA NOTICE OF LOCATION  
(LODE CLAIM)

NOTICE IS HEREBY GIVEN THAT KENNECOTT EXPLORATION COMPANY, whose mailing address is 4700 Daybreak Parkway, South Jordan, Utah 84009 by its undersigned representative, makes this location of the CN139 Lode Mining Claim, in Santa Cruz County, Arizona.

The general course of the claim is from the North to South, and said claim is within the:

<u>Quarter</u>	<u>Section</u>	<u>Township</u>	<u>Range</u>
SE	7	22S	17E
NE	7	22S	17E

Santa Cruz County, Arizona, G&SRM.


This claim is 1500 feet in length and 600 feet in width. This Notice of Location is posted on the centerline of the claim. The claim runs from the location monument on which this notice is posted 20 feet in a northerly direction to the North endline, and 1480 feet in a southerly direction to the South endline. The claim boundaries are marked by six monuments, one at each corner and one at the center of each endline. The location monument on which this notice is posted is situated within Section 7, Township 22S, Range 17E, Santa Cruz County, Arizona, G&SRM, and is approximately 55098 feet East and 33457 feet South from the NW corner of Section 9, T21S, R15E, Santa Cruz County, Arizona, G&SRM. Any overlaps onto pre-existing claims, private or State Land are acknowledged as pre-existing rights and that portion of said overlap is acknowledged as invalid.

The undersigned claims the ground as depicted on the map that is attached to a copy of this Notice of Location filed in the office of the Recorder, Santa Cruz County, Arizona.

The claim has been monumented in accordance with State and Federal law. Corner, end centers and location monuments are posts, 1-1/2" x 1-1/2" x 5' projecting at least 4' above the ground.

Located, dated and posted on the ground this 6th day of November, 2017.

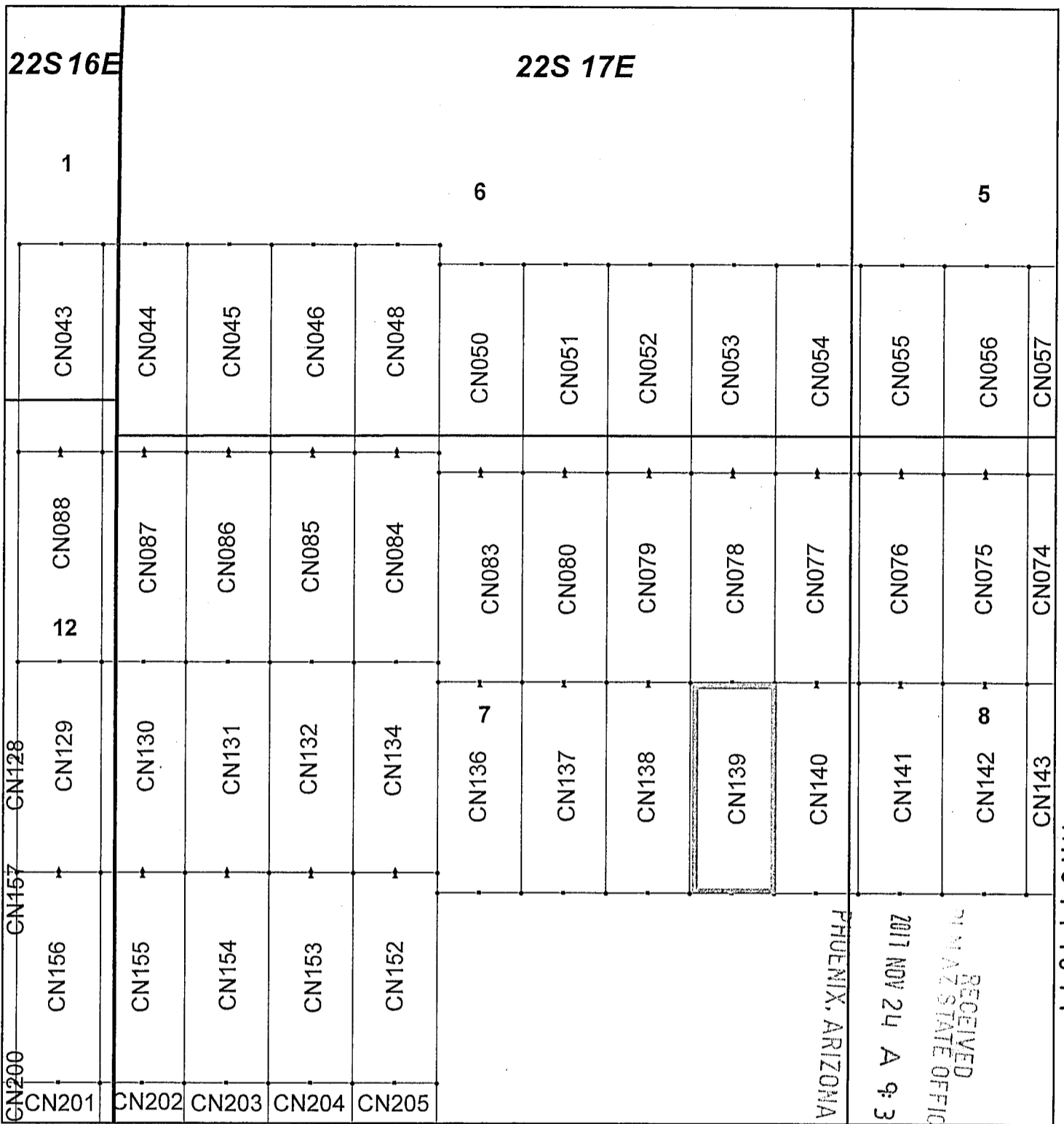
KENNECOTT EXPLORATION COMPANY



By: Erik Best, Operating Officer

RECEIVED  
PHOENIX STATE OFFICE  
2017 NOV 24 A 9:37  
PHOENIX, ARIZONA

AMC447641



### Canelo Claim Block, Arizona Map 3

Canelo - CN Lode Mining Claims T22S, R16 and 17E G&SRM  
 Santa Cruz County, Arizona  
 Located September 12 - November 14, 2017

Monuments are 1-1/2" by 1-1/2" by 5' Wood Posts projecting at least four feet above the ground. Location Monuments are set 20' inside the Endline along the center of each claim, and are 1500' long X 600' wide unless otherwise depicted and as detailed in the attached Certificate of Location.


TIE POINT: The location monument of each claim is tied to the Northwest corner of Section 9, Township 21S, Range 15E, G&SRM, Santa Cruz County, Arizona, its distance as shown on the attached Certificate of Location. Bearings and distance are grid north.

Any overlap onto pre-existing claims, or Private Land, is acknowledged as non-locatable, and any overlapping portion is acknowledged as invalid.

**Legend**

- End Centers
- ▲ Location Monuments
- Corners
- Claim Boundary
- Section
- Township

1 in = 1,000 feet



Claims Filed By-  
 Kennecott Exploration Company  
 4700 Daybreak Parkway  
 South Jordan, UT 84009

When recorded return to:  
Kennecott Exploration Company – Land Dept.  
4700 Daybreak Parkway  
South Jordan, UT 84009

ARIZONA NOTICE OF LOCATION  
(LODE CLAIM)

NOTICE IS HEREBY GIVEN THAT KENNECOTT EXPLORATION COMPANY, whose mailing address is 4700 Daybreak Parkway, South Jordan, Utah 84009 by its undersigned representative, makes this location of the CN140 Lode Mining Claim, in Santa Cruz County, Arizona.

The general course of the claim is from the North to South, and said claim is within the:

<u>Quarter</u>	<u>Section</u>	<u>Township</u>	<u>Range</u>
SW	8	22S	17E
SE	7	22S	17E
NE	7	22S	17E
NW	8	22S	17E

Santa Cruz County, Arizona, G&SRM.

This claim is 1500 feet in length and 600 feet in width. This Notice of Location is posted on the centerline of the claim. The claim runs from the location monument on which this notice is posted 20 feet in a northerly direction to the North endline, and 1480 feet in a southerly direction to the South endline. The claim boundaries are marked by six monuments, one at each corner and one at the center of each endline. The location monument on which this notice is posted is situated within Section 7, Township 22S, Range 17E, Santa Cruz County, Arizona, G&SRM, and is approximately 55698 feet East and 33457 feet South from the NW corner of Section 9, T21S, R15E, Santa Cruz County, Arizona, G&SRM. Any overlaps onto pre-existing claims, private or State Land are acknowledged as pre-existing rights and that portion of said overlap is acknowledged as invalid.

The undersigned claims the ground as depicted on the map that is attached to a copy of this Notice of Location filed in the office of the Recorder, Santa Cruz County, Arizona.

The claim has been monumented in accordance with State and Federal law. Corner, end centers and location monuments are posts, 1-1/2" x 1-1/2" x 5' projecting at least 4' above the ground.

Located, dated and posted on the ground this 6th day of November, 2017.

KENNECOTT EXPLORATION COMPANY

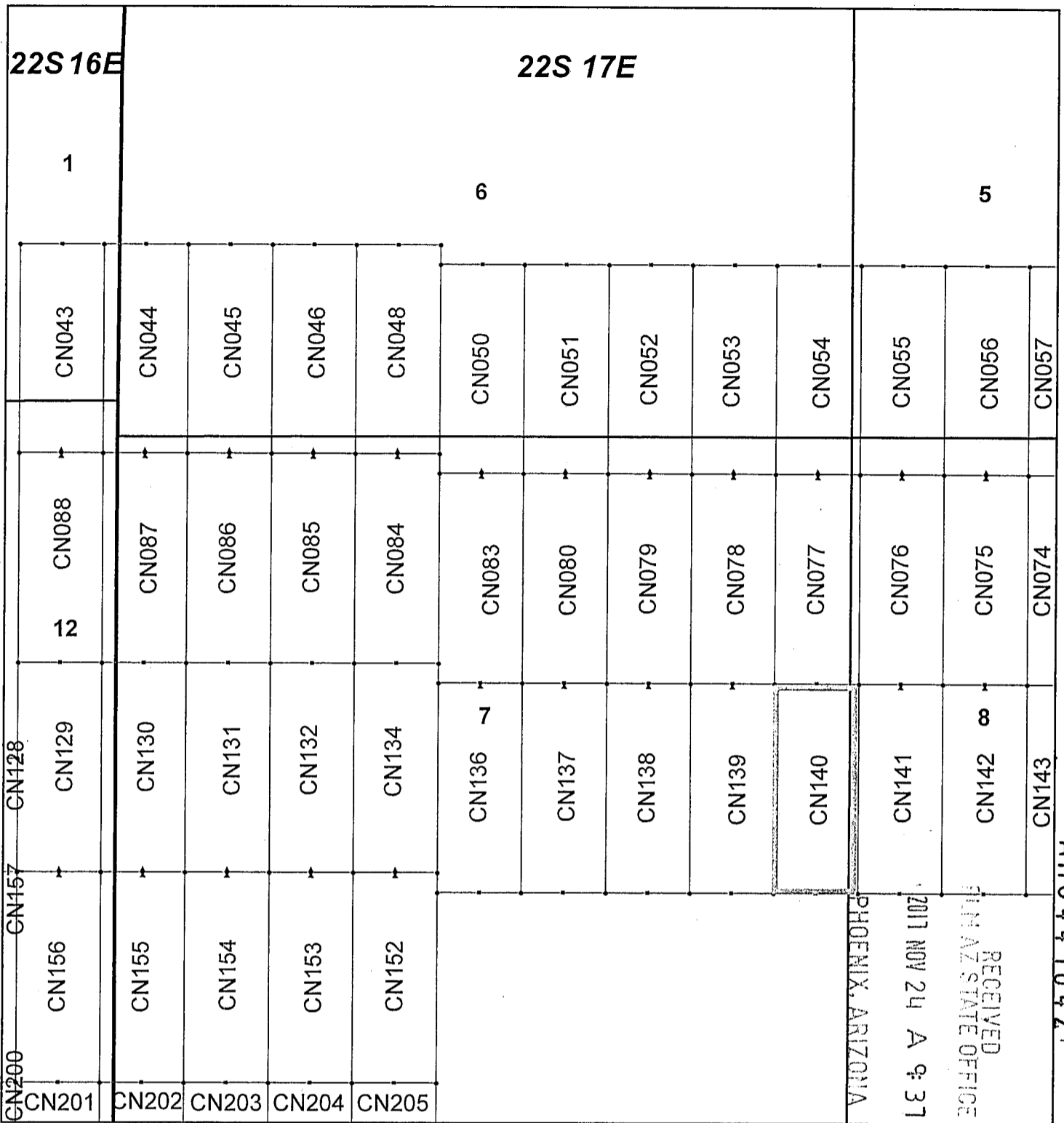
*ER*

By: Erik Best, Operating Officer

RECEIVED  
21 M AZ STATE OFFICE  
2017 NOV 24 A 9:37  
PHOENIX, ARIZONA

AMC447642





### Canelo Claim Block, Arizona Map 3

Canelo - CN Lode Mining Claims T22S, R16 and 17E G&SRM  
 Santa Cruz County, Arizona  
 Located September 12 - November 14, 2017

Monuments are 1-1/2" by 1-1/2" by 5' Wood Posts projecting at least four feet above the ground. Location Monuments are set 20' inside the Endline along the center of each claim, and are 1500' long X 600' wide unless otherwise depicted and as detailed in the attached Certificate of Location.

TIE POINT: The location monument of each claim is tied to the Northwest corner of Section 9, Township 21S, Range 15E, G&SRM, Santa Cruz County, Arizona, its distance as shown on the attached Certificate of Location. Bearings and distance are grid north.

Any overlap onto pre-existing claims, or Private Land, is acknowledged as non-locatable, and any overlapping portion is acknowledged as invalid.

N

**Legend**

- End Centers
- Location Monuments
- Corners
- Claim Boundary
- Section
- Township

1 in = 1,000 feet

0      0.175      0.35  
 Miles

Claims Filed By-  
 Kennecott Exploration Company  
 4700 Daybreak Parkway  
 South Jordan, UT 84009

When recorded return to:  
Kennecott Exploration Company – Land Dept.  
4700 Daybreak Parkway  
South Jordan, UT 84009

ARIZONA NOTICE OF LOCATION  
(LODE CLAIM)

NOTICE IS HEREBY GIVEN THAT KENNECOTT EXPLORATION COMPANY, whose mailing address is 4700 Daybreak Parkway, South Jordan, Utah 84009 by its undersigned representative, makes this location of the CN141 Lode Mining Claim, in Santa Cruz County, Arizona.

The general course of the claim is from the North to South, and said claim is within the:

<u>Quarter</u>	<u>Section</u>	<u>Township</u>	<u>Range</u>
SW	8	22S	17E
NW	8	22S	17E

Santa Cruz County, Arizona, G&SRM.


This claim is 1500 feet in length and 600 feet in width. This Notice of Location is posted on the centerline of the claim. The claim runs from the location monument on which this notice is posted 20 feet in a northerly direction to the North endline, and 1480 feet in a southerly direction to the South endline. The claim boundaries are marked by six monuments, one at each corner and one at the center of each endline. The location monument on which this notice is posted is situated within Section 8, Township 22S, Range 17E, Santa Cruz County, Arizona, G&SRM, and is approximately 56298 feet East and 33457 feet South from the NW corner of Section 9, T21S, R15E, Santa Cruz County, Arizona, G&SRM. Any overlaps onto pre-existing claims, private or State Land are acknowledged as pre-existing rights and that portion of said overlap is acknowledged as invalid.

The undersigned claims the ground as depicted on the map that is attached to a copy of this Notice of Location filed in the office of the Recorder, Santa Cruz County, Arizona.

The claim has been monumented in accordance with State and Federal law. Corner, end centers and location monuments are posts, 1-1/2" x 1-1/2" x 5' projecting at least 4' above the ground.

Located, dated and posted on the ground this 6th day of November, 2017.

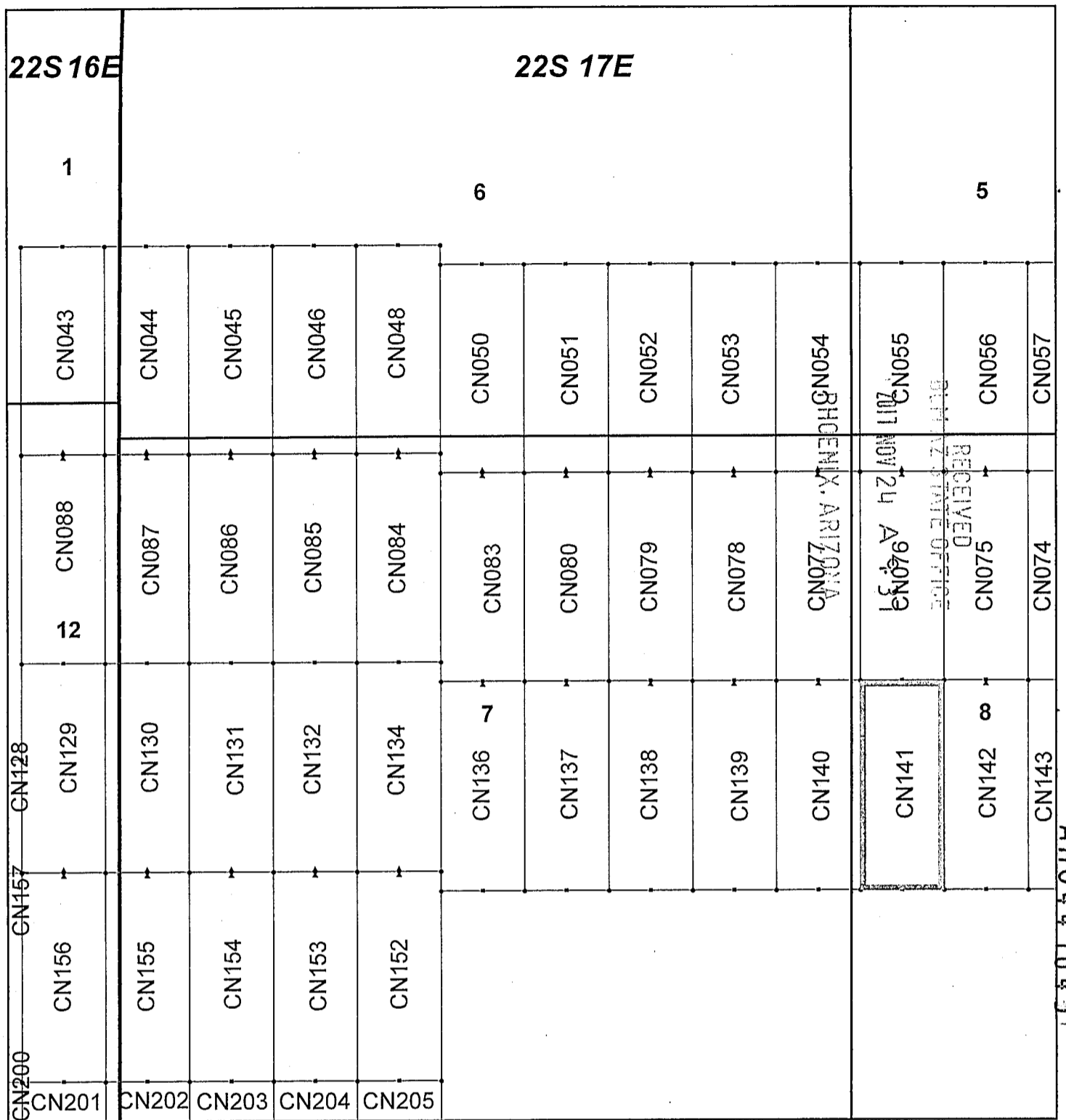
KENNECOTT EXPLORATION COMPANY



By: Erik Best, Operating Officer

RECEIVED  
SANTA CRUZ STATE OFFICE  
2017 NOV 24 A 9:37  
PHOENIX, ARIZONA

AMC4476431



### Canelo Claim Block, Arizona Map 3

Canelo - CN Lode Mining Claims T22S, R16 and 17E G&SRM  
 Santa Cruz County, Arizona  
 Located September 12 - November 14, 2017

Monuments are 1-1/2" by 1-1/2" by 5' Wood Posts projecting at least four feet above the ground. Location Monuments are set 20' inside the Endline along the center of each claim, and are 1500' long X 600' wide unless otherwise depicted and as detailed in the attached Certificate of Location.

TIE POINT: The location monument of each claim is tied to the Northwest corner of Section 9, Township 21S, Range 15E, G&SRM, Santa Cruz County, Arizona, its distance as shown on the attached Certificate of Location. Bearings and distance are grid north.

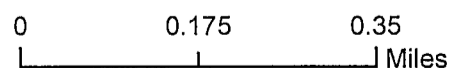
Any overlap onto pre-existing claims, or Private Land, is acknowledged as non-locatable, and any overlapping portion is acknowledged as invalid.



#### Legend

- End Centers
- ▲ Location Monuments
- Corners
- Claim Boundary
- Section
- Township

1 in = 1,000 feet



Claims Filed By-  
 Kennecott Exploration Company  
 4700 Daybreak Parkway  
 South Jordan, UT 84009

When recorded return to:  
Kennecott Exploration Company – Land Dept.  
4700 Daybreak Parkway  
South Jordan, UT 84009

ARIZONA NOTICE OF LOCATION  
(LODE CLAIM)

NOTICE IS HEREBY GIVEN THAT KENNECOTT EXPLORATION COMPANY, whose mailing address is 4700 Daybreak Parkway, South Jordan, Utah 84009 by its undersigned representative, makes this location of the CN142 Lode Mining Claim, in Santa Cruz County, Arizona.

The general course of the claim is from the North to South, and said claim is within the:

<u>Quarter</u>	<u>Section</u>	<u>Township</u>	<u>Range</u>
SW	8	22S	17E
NW	8	22S	17E

Santa Cruz County, Arizona, G&SRM.


This claim is 1500 feet in length and 600 feet in width. This Notice of Location is posted on the centerline of the claim. The claim runs from the location monument on which this notice is posted 20 feet in a northerly direction to the North endline, and 1480 feet in a southerly direction to the South endline. The claim boundaries are marked by six monuments, one at each corner and one at the center of each endline. The location monument on which this notice is posted is situated within Section 8, Township 22S, Range 17E, Santa Cruz County, Arizona, G&SRM, and is approximately 56898 feet East and 33457 feet South from the NW corner of Section 9, T21S, R15E, Santa Cruz County, Arizona, G&SRM. Any overlaps onto pre-existing claims, private or State Land are acknowledged as pre-existing rights and that portion of said overlap is acknowledged as invalid.

The undersigned claims the ground as depicted on the map that is attached to a copy of this Notice of Location filed in the office of the Recorder, Santa Cruz County, Arizona.

The claim has been monumented in accordance with State and Federal law. Corner, end centers and location monuments are posts, 1-1/2" x 1-1/2" x 5' projecting at least 4' above the ground.

Located, dated and posted on the ground this 6th day of November, 2017.

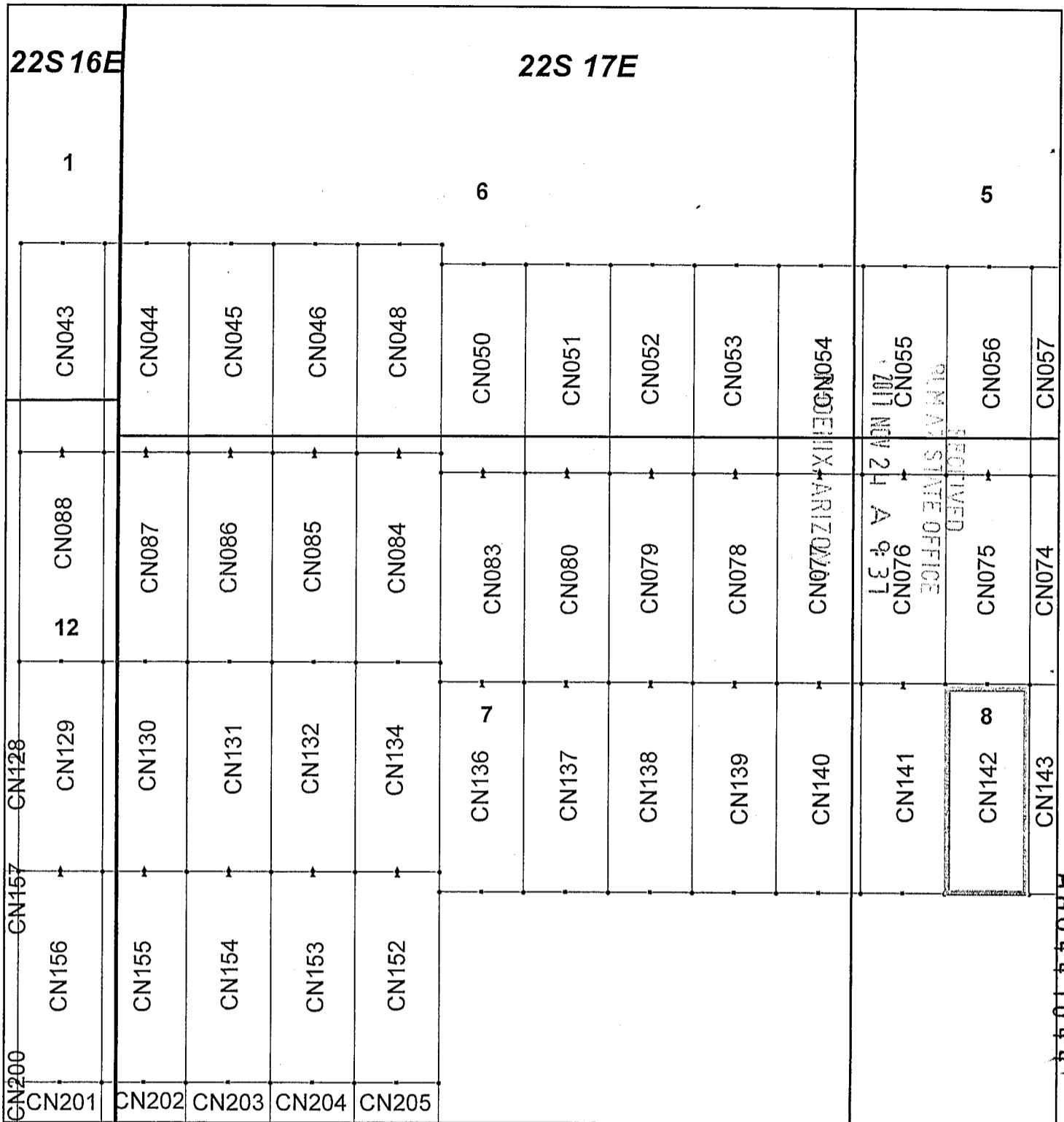
KENNECOTT EXPLORATION COMPANY



By: Erik Best, Operating Officer

RECEIVED  
M M AZ STATE OFFICE  
2017 NOV 24 A 9:37  
PHOENIX, ARIZONA

AMC447644



### Canelo Claim Block, Arizona Map 3

Canelo - CN Lode Mining Claims T22S, R16 and 17E G&SRM  
 Santa Cruz County, Arizona  
 Located September 12 - November 14, 2017

Monuments are 1-1/2" by 1-1/2" by 5' Wood Posts projecting at least four feet above the ground. Location Monuments are set 20' inside the Endline along the center of each claim, and are 1500' long X 600' wide unless otherwise depicted and as detailed in the attached Certificate of Location.

TIE POINT: The location monument of each claim is tied to the Northwest corner of Section 9, Township 21S, Range 15E, G&SRM, Santa Cruz County, Arizona, its distance as shown on the attached Certificate of Location. Bearings and distance are grid north.


Any overlap onto pre-existing claims, or Private Land, is acknowledged as non-locatable, and any overlapping portion is acknowledged as invalid.



**Legend**

- End Centers
- ▲ Location Monuments
- Corners
- Claim Boundary
- Section
- Township

1 in = 1,000 feet



Claims Filed By-  
 Kennecott Exploration Company  
 4700 Daybreak Parkway  
 South Jordan, UT 84009

When recorded return to:  
Kennecott Exploration Company – Land Dept.  
4700 Daybreak Parkway  
South Jordan, UT 84009

ARIZONA NOTICE OF LOCATION  
(LODE CLAIM)

NOTICE IS HEREBY GIVEN THAT KENNECOTT EXPLORATION COMPANY, whose mailing address is 4700 Daybreak Parkway, South Jordan, Utah 84009 by its undersigned representative, makes this location of the CN143 Lode Mining Claim, in Santa Cruz County, Arizona.

The general course of the claim is from the North to South, and said claim is within the:

<u>Quarter</u>	<u>Section</u>	<u>Township</u>	<u>Range</u>
SW	8	22S	17E
NW	8	22S	17E

Santa Cruz County, Arizona, G&SRM.

This claim is 1500 feet in length and 600 feet in width. This Notice of Location is posted on the centerline of the claim. The claim runs from the location monument on which this notice is posted 20 feet in a northerly direction to the North endline, and 1480 feet in a southerly direction to the South endline. The claim boundaries are marked by six monuments, one at each corner and one at the center of each endline. The location monument on which this notice is posted is situated within Section 8, Township 22S, Range 17E, Santa Cruz County, Arizona, G&SRM, and is approximately 57498 feet East and 33457 feet South from the NW corner of Section 9, T21S, R15E, Santa Cruz County, Arizona, G&SRM. Any overlaps onto pre-existing claims, private or State Land are acknowledged as pre-existing rights and that portion of said overlap is acknowledged as invalid.

The undersigned claims the ground as depicted on the map that is attached to a copy of this Notice of Location filed in the office of the Recorder, Santa Cruz County, Arizona.

The claim has been monumented in accordance with State and Federal law. Corner, end centers and location monuments are posts, 1-1/2" x 1-1/2" x 5' projecting at least 4' above the ground.

Located, dated and posted on the ground this 6th day of November, 2017.

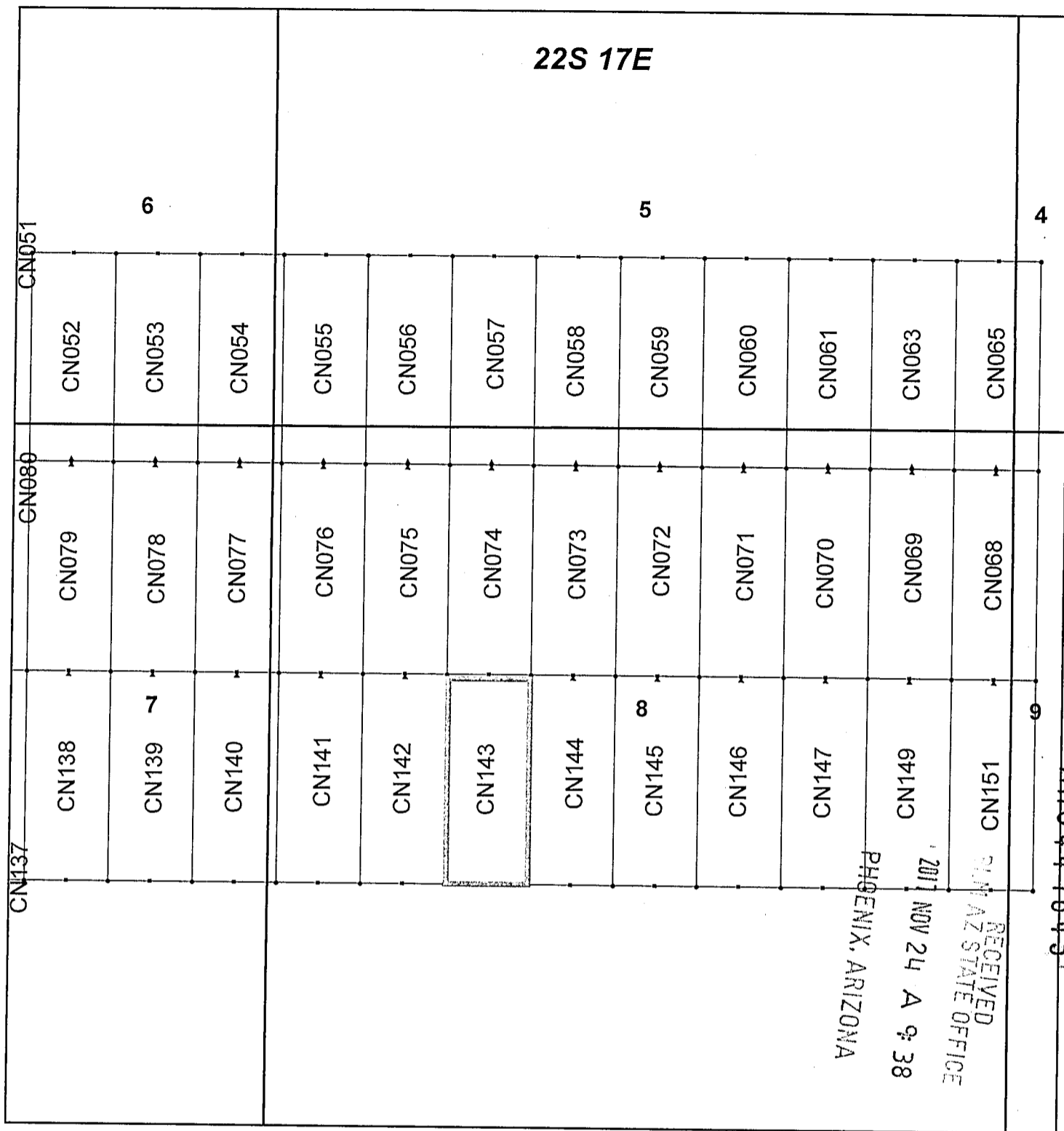
KENNECOTT EXPLORATION COMPANY

*ER*

By: Erik Best, Operating Officer

RECEIVED  
MINNAPAZ STATE OFFICE  
2011 NOV 24 A 9:38  
PHOENIX, ARIZONA

AMC447645



### Canelo Claim Block, Arizona Map 4

Canelo - CN Lode Mining Claims T22S, R17E G&SRM  
 Santa Cruz County, Arizona  
 Located September 12 - November 14, 2017

Monuments are 1-1/2" by 1-1/2" by 5' Wood Posts projecting at least four feet above the ground. Location Monuments are set 20' inside the Endline along the center of each claim, and are 1500' long X 600' wide unless otherwise depicted and as detailed in the attached Certificate of Location.

TIE POINT: The location monument of each claim is tied to the Northwest corner of Section 9, Township 21S, Range 15E, G&SRM, Santa Cruz County, Arizona, its distance as shown on the attached Certificate of Location. Bearings and distance are grid north.

Any overlap onto pre-existing claims, or Private Land, is acknowledged as non-locatable, and any overlapping portion is acknowledged as invalid.

**Legend**

- End Centers
- ▲ Location Monuments
- Corners
- Claim Boundary
- Section
- Township

1 in = 1,000 feet

0      0.175      0.35  
 Miles

Claims Filed By-  
 Kennecott Exploration Company  
 4700 Daybreak Parkway  
 South Jordan, UT 84009

When recorded return to:  
Kennecott Exploration Company – Land Dept.  
4700 Daybreak Parkway  
South Jordan, UT 84009

ARIZONA NOTICE OF LOCATION  
(LODE CLAIM)

NOTICE IS HEREBY GIVEN THAT KENNECOTT EXPLORATION COMPANY, whose mailing address is 4700 Daybreak Parkway, South Jordan, Utah 84009 by its undersigned representative, makes this location of the CN144 Lode Mining Claim, in Santa Cruz County, Arizona.

The general course of the claim is from the North to South, and said claim is within the:

<u>Quarter</u>	<u>Section</u>	<u>Township</u>	<u>Range</u>
SW	8	22S	17E
NW	8	22S	17E

Santa Cruz County, Arizona, G&SRM.


This claim is 1500 feet in length and 600 feet in width. This Notice of Location is posted on the centerline of the claim. The claim runs from the location monument on which this notice is posted 20 feet in a northerly direction to the North endline, and 1480 feet in a southerly direction to the South endline. The claim boundaries are marked by six monuments, one at each corner and one at the center of each endline. The location monument on which this notice is posted is situated within Section 8, Township 22S, Range 17E, Santa Cruz County, Arizona, G&SRM, and is approximately 58098 feet East and 33457 feet South from the NW corner of Section 9, T21S, R15E, Santa Cruz County, Arizona, G&SRM. Any overlaps onto pre-existing claims, private or State Land are acknowledged as pre-existing rights and that portion of said overlap is acknowledged as invalid.

The undersigned claims the ground as depicted on the map that is attached to a copy of this Notice of Location filed in the office of the Recorder, Santa Cruz County, Arizona.

The claim has been monumented in accordance with State and Federal law. Corner, end centers and location monuments are posts, 1-1/2" x 1-1/2" x 5' projecting at least 4' above the ground.

Located, dated and posted on the ground this 6th day of November, 2017.

KENNECOTT EXPLORATION COMPANY



By: Erik Best, Operating Officer

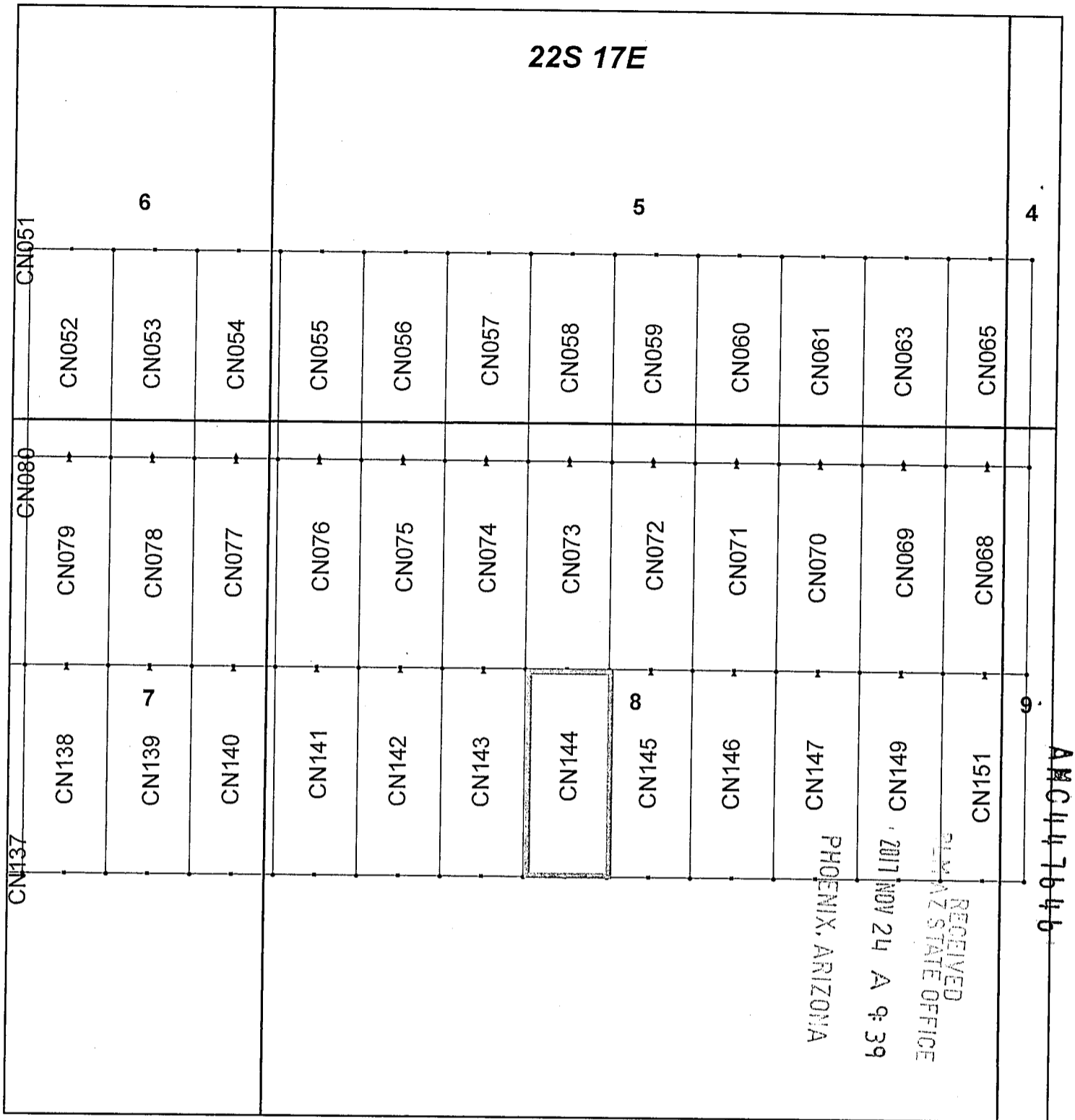
PHOENIX, ARIZONA

2017 NOV 24 A 9:39

RECEIVED  
D.M. AZ STATE OFFICE

AH0441646





### Canelo Claim Block, Arizona Map 4

Canelo - CN Lode Mining Claims T22S, R17E G&SRM  
 Santa Cruz County, Arizona  
 Located September 12 - November 14, 2017

Monuments are 1-1/2" by 1-1/2" by 5' Wood Posts projecting at least four feet above the ground. Location Monuments are set 20' inside the Endline along the center of each claim, and are 1500' long X 600' wide unless otherwise depicted and as detailed in the attached Certificate of Location.

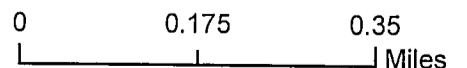
TIE POINT: The location monument of each claim is tied to the Northwest corner of Section 9, Township 21S, Range 15E, G&SRM, Santa Cruz County, Arizona, its distance as shown on the attached Certificate of Location. Bearings and distance are grid north.

Any overlap onto pre-existing claims, or Private Land, is acknowledged as non-locatable, and any overlapping portion is acknowledged as invalid.

**Legend**

- End Centers
- ▲ Location Monuments
- Corners
- Claim Boundary
- Section
- Township

1 in = 1,000 feet



Claims Filed By-  
 Kennecott Exploration Company  
 4700 Daybreak Parkway  
 South Jordan, UT 84009

When recorded return to:  
Kennecott Exploration Company – Land Dept.  
4700 Daybreak Parkway  
South Jordan, UT 84009

ARIZONA NOTICE OF LOCATION  
(LODE CLAIM)

NOTICE IS HEREBY GIVEN THAT KENNECOTT EXPLORATION COMPANY, whose mailing address is 4700 Daybreak Parkway, South Jordan, Utah 84009 by its undersigned representative, makes this location of the CN145 Lode Mining Claim, in Santa Cruz County, Arizona.

The general course of the claim is from the North to South, and said claim is within the:

<u>Quarter</u>	<u>Section</u>	<u>Township</u>	<u>Range</u>
SE	8	22S	17E
SW	8	22S	17E
NE	8	22S	17E
NW	8	22S	17E

Santa Cruz County, Arizona, G&SRM.

This claim is 1500 feet in length and 600 feet in width. This Notice of Location is posted on the centerline of the claim. The claim runs from the location monument on which this notice is posted 20 feet in a northerly direction to the North endline, and 1480 feet in a southerly direction to the South endline. The claim boundaries are marked by six monuments, one at each corner and one at the center of each endline. The location monument on which this notice is posted is situated within Section 8, Township 22S, Range 17E, Santa Cruz County, Arizona, G&SRM, and is approximately 58698 feet East and 33457 feet South from the NW corner of Section 9, T21S, R15E, Santa Cruz County, Arizona, G&SRM. Any overlaps onto pre-existing claims, private or State Land are acknowledged as pre-existing rights and that portion of said overlap is acknowledged as invalid.

The undersigned claims the ground as depicted on the map that is attached to a copy of this Notice of Location filed in the office of the Recorder, Santa Cruz County, Arizona.

The claim has been monumented in accordance with State and Federal law. Corner, end centers and location monuments are posts, 1-1/2" x 1-1/2" x 5' projecting at least 4' above the ground.

Located, dated and posted on the ground this 6th day of November, 2017.

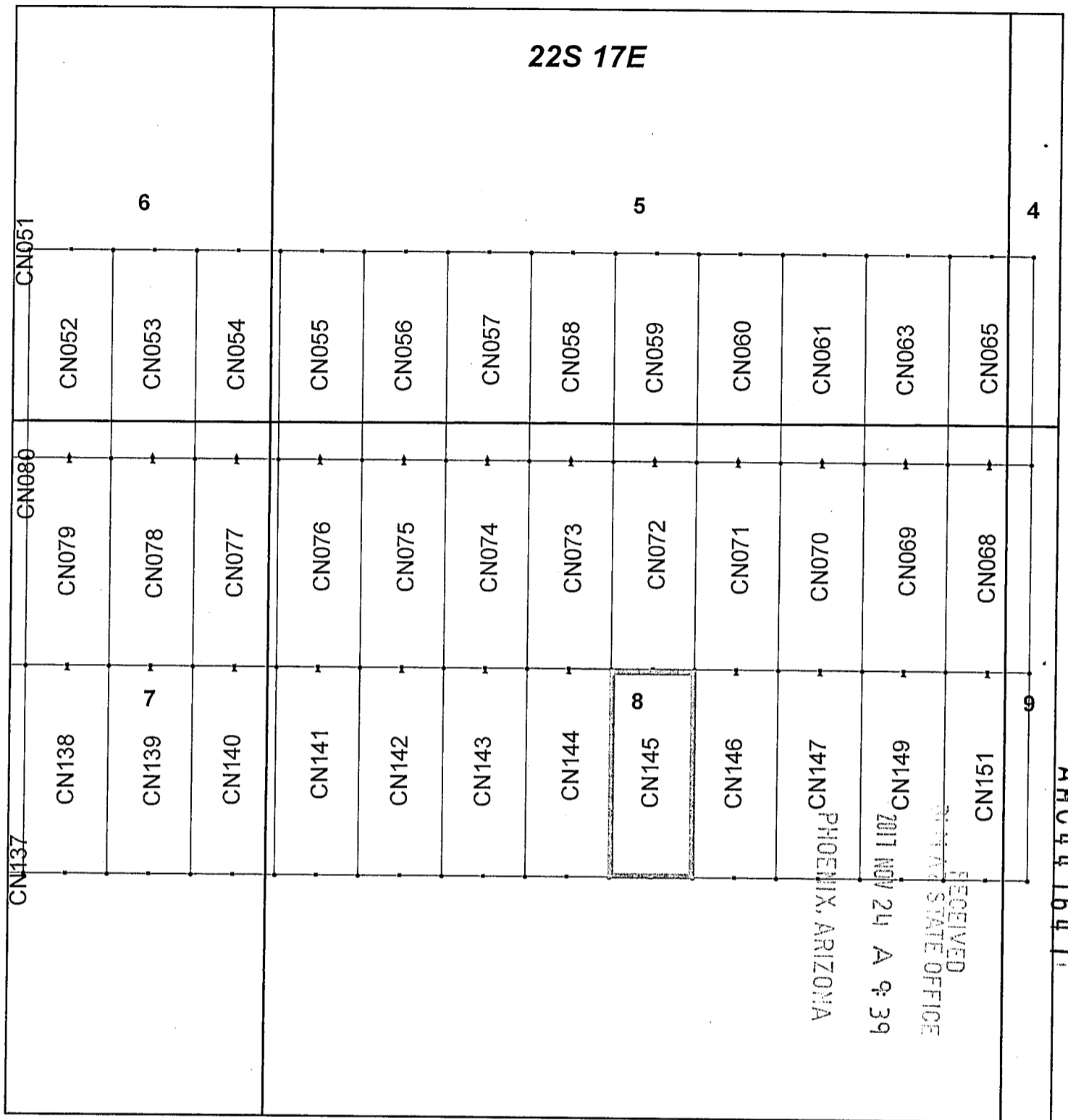
KENNECOTT EXPLORATION COMPANY

*ER*

By: Erik Best, Operating Officer

RECEIVED  
MINA STATE OFFICE  
2017 NOV 24 A 9:39  
PHOENIX, ARIZONA

AMC447647



## Canelo Claim Block, Arizona Map 4

Canelo - CN Lode Mining Claims T22S, R17E G&SRM  
Santa Cruz County, Arizona  
Located September 12 - November 14, 2017

Monuments are 1-1/2" by 1-1/2" by 5' Wood Posts projecting at least four feet above the ground. Location Monuments are set 20' inside the Endline along the center of each claim, and are 1500' long X 600' wide unless otherwise depicted and as detailed in the attached Certificate of Location.

TIE POINT: The location monument of each claim is tied to the Northwest corner of Section 9, Township 21S, Range 15E, G&SRM, Santa Cruz County, Arizona, its distance as shown on the attached Certificate of Location. Bearings and distance are grid north.


Any overlap onto pre-existing claims, or Private Land, is acknowledged as non-locatable, and any overlapping portion is acknowledged as invalid.



**Legend**

- End Centers
- ▲ Location Monuments
- Corners
- Claim Boundary
- Section
- Township

1 in = 1,000 feet



Claims Filed By-  
Kennecott Exploration Company  
4700 Daybreak Parkway  
South Jordan, UT 84009

When recorded return to:  
Kennecott Exploration Company – Land Dept.  
4700 Daybreak Parkway  
South Jordan, UT 84009

ARIZONA NOTICE OF LOCATION  
(LODE CLAIM)

NOTICE IS HEREBY GIVEN THAT KENNECOTT EXPLORATION COMPANY, whose mailing address is 4700 Daybreak Parkway, South Jordan, Utah 84009 by its undersigned representative, makes this location of the CN146 Lode Mining Claim, in Santa Cruz County, Arizona.

The general course of the claim is from the North to South, and said claim is within the:

<u>Quarter</u>	<u>Section</u>	<u>Township</u>	<u>Range</u>
SE	8	22S	17E
NE	8	22S	17E

Santa Cruz County, Arizona, G&SRM.


This claim is 1500 feet in length and 600 feet in width. This Notice of Location is posted on the centerline of the claim. The claim runs from the location monument on which this notice is posted 20 feet in a northerly direction to the North endline, and 1480 feet in a southerly direction to the South endline. The claim boundaries are marked by six monuments, one at each corner and one at the center of each endline. The location monument on which this notice is posted is situated within Section 8, Township 22S, Range 17E, Santa Cruz County, Arizona, G&SRM, and is approximately 59298 feet East and 33457 feet South from the NW corner of Section 9, T21S, R15E, Santa Cruz County, Arizona, G&SRM. Any overlaps onto pre-existing claims, private or State Land are acknowledged as pre-existing rights and that portion of said overlap is acknowledged as invalid.

The undersigned claims the ground as depicted on the map that is attached to a copy of this Notice of Location filed in the office of the Recorder, Santa Cruz County, Arizona.

The claim has been monumented in accordance with State and Federal law. Corner, end centers and location monuments are posts, 1-1/2" x 1-1/2" x 5' projecting at least 4' above the ground.

Located, dated and posted on the ground this 6th day of November, 2017.

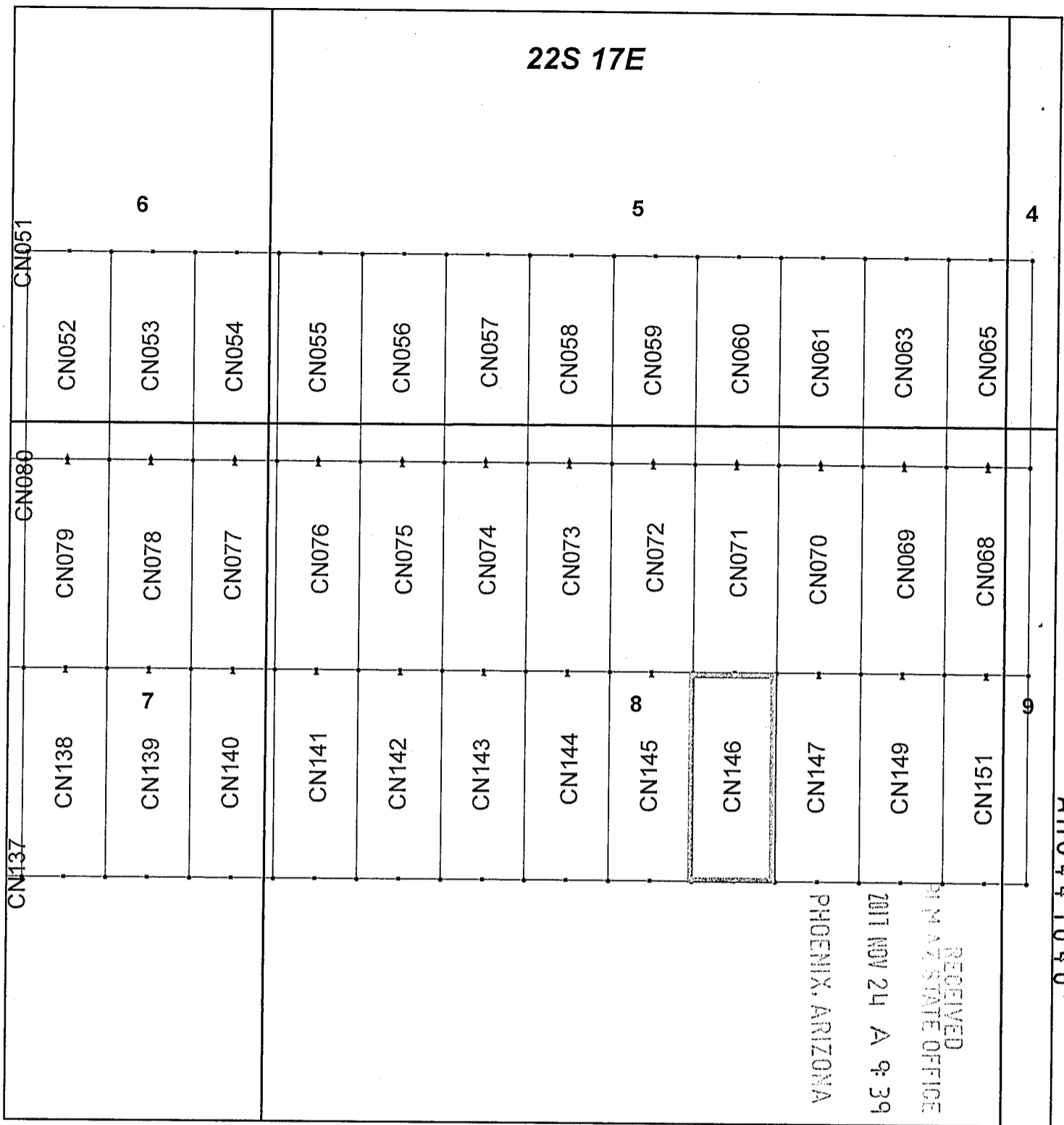
KENNECOTT EXPLORATION COMPANY



By: Erik Best, Operating Officer

RECEIVED  
MINERAL STATE OFFICE  
2017 NOV 24 A 9:39  
PHOENIX, ARIZONA

ANC447648



### Canelo Claim Block, Arizona Map 4

Canelo - CN Lode Mining Claims T22S, R17E G&SRM  
 Santa Cruz County, Arizona  
 Located September 12 - November 14, 2017

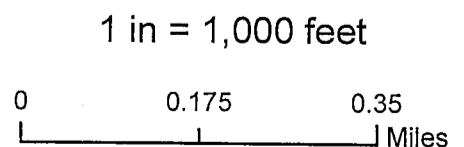
Monuments are 1-1/2" by 1-1/2" by 5' Wood Posts projecting at least four feet above the ground. Location Monuments are set 20' inside the Endline along the center of each claim, and are 1500' long X 600' wide unless otherwise depicted and as detailed in the attached Certificate of Location.

TIE POINT: The location monument of each claim is tied to the Northwest corner of Section 9, Township 21S, Range 15E, G&SRM, Santa Cruz County, Arizona, its distance as shown on the attached Certificate of Location. Bearings and distance are grid north.

Any overlap onto pre-existing claims, or Private Land, is acknowledged as non-locatable, and any overlapping portion is acknowledged as invalid.

**Legend**

- End Centers
- ▲ Location Monuments
- Corners
- Claim Boundary
- Section
- Township



Claims Filed By-  
 Kennecott Exploration Company  
 4700 Daybreak Parkway  
 South Jordan, UT 84009

When recorded return to:  
Kennecott Exploration Company – Land Dept.  
4700 Daybreak Parkway  
South Jordan, UT 84009

ARIZONA NOTICE OF LOCATION  
(LODE CLAIM)

NOTICE IS HEREBY GIVEN THAT KENNECOTT EXPLORATION COMPANY, whose mailing address is 4700 Daybreak Parkway, South Jordan, Utah 84009 by its undersigned representative, makes this location of the CN147 Lode Mining Claim, in Santa Cruz County, Arizona.

The general course of the claim is from the North to South, and said claim is within the:

<u>Quarter</u>	<u>Section</u>	<u>Township</u>	<u>Range</u>
SE	8	22S	17E
NE	8	22S	17E

Santa Cruz County, Arizona, G&SRM.

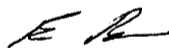
This claim is 1500 feet in length and 600 feet in width. This Notice of Location is posted on the centerline of the claim. The claim runs from the location monument on which this notice is posted 20 feet in a northerly direction to the North endline, and 1480 feet in a southerly direction to the South endline. The claim boundaries are marked by six monuments, one at each corner and one at the center of each endline. The location monument on which this notice is posted is situated within Section 8, Township 22S, Range 17E, Santa Cruz County, Arizona, G&SRM, and is approximately 59898 feet East and 33457 feet South from the NW corner of Section 9, T21S, R15E, Santa Cruz County, Arizona, G&SRM. Any overlaps onto pre-existing claims, private or State Land are acknowledged as pre-existing rights and that portion of said overlap is acknowledged as invalid.

The undersigned claims the ground as depicted on the map that is attached to a copy of this Notice of Location filed in the office of the Recorder, Santa Cruz County, Arizona.

The claim has been monumented in accordance with State and Federal law. Corner, end centers and location monuments are posts, 1-1/2" x 1-1/2" x 5' projecting at least 4' above the ground.

Located, dated and posted on the ground this 6th day of November, 2017.

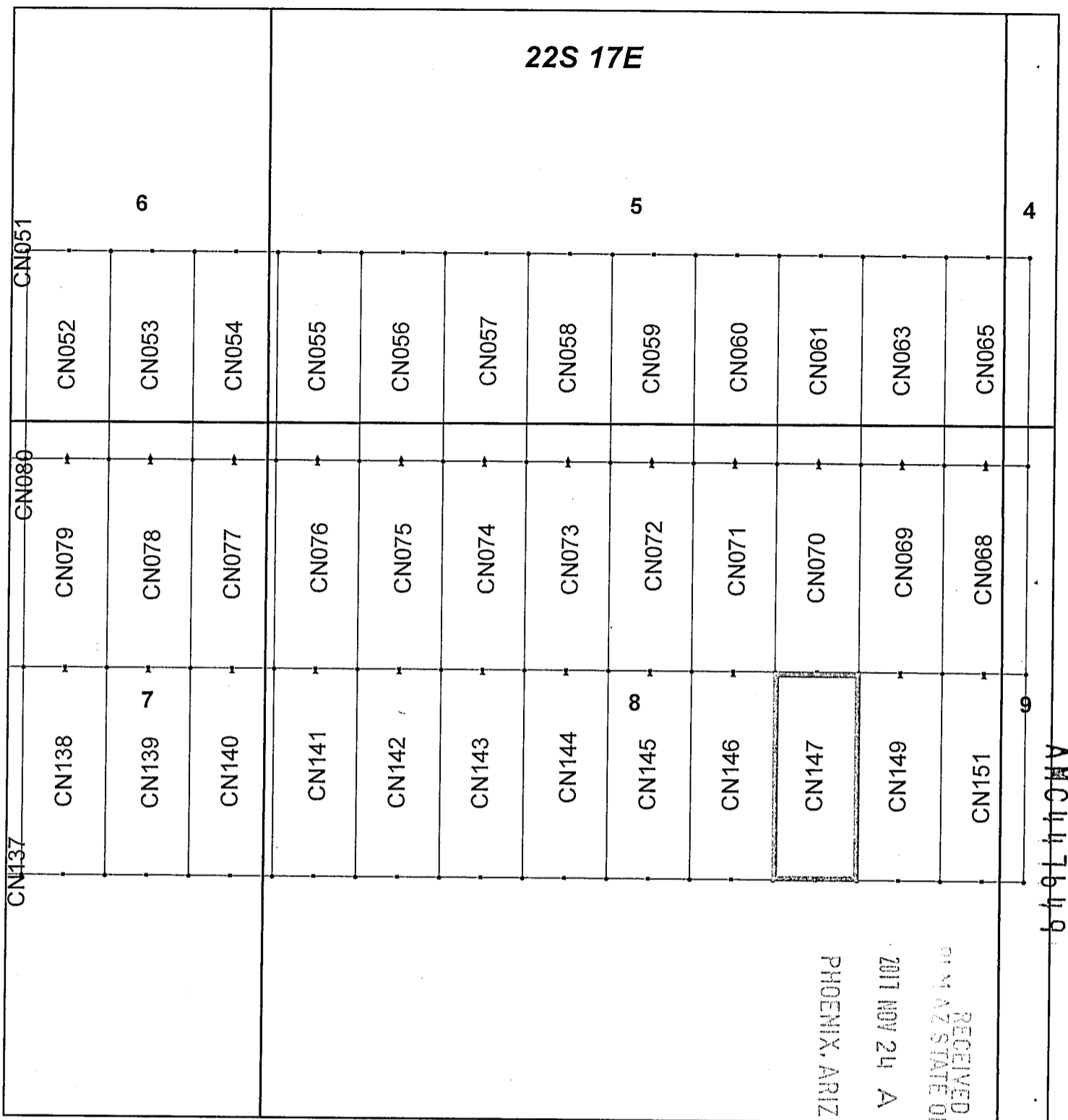
KENNECOTT EXPLORATION COMPANY



By: Erik Best, Operating Officer

RECEIVED  
AZ STATE OFFICE  
2017 NOV 24 A 9:40  
PHOENIX, ARIZONA

AMC447649



## Canelo Claim Block, Arizona Map 4

Canelo - CN Lode Mining Claims T22S, R17E G&SRM  
 Santa Cruz County, Arizona  
 Located September 12 - November 14, 2017

Monuments are 1-1/2" by 1-1/2" by 5' Wood Posts projecting at least four feet above the ground. Location Monuments are set 20' inside the Endline along the center of each claim, and are 1500' long X 600' wide unless otherwise depicted and as detailed in the attached Certificate of Location.

TIE POINT: The location monument of each claim is tied to the Northwest corner of Section 9, Township 21S, Range 15E, G&SRM, Santa Cruz County, Arizona, its distance as shown on the attached Certificate of Location. Bearings and distance are grid north.


Any overlap onto pre-existing claims, or Private Land, is acknowledged as non-locatable, and any overlapping portion is acknowledged as invalid.



**Legend**

- End Centers
- ▲ Location Monuments
- Corners
- Claim Boundary
- Section
- Township

1 in = 1,000 feet



Claims Filed By-  
 Kennecott Exploration Company  
 4700 Daybreak Parkway  
 South Jordan, UT 84009

PHOENIX, ARIZONA  
 RECEIVED  
 STATE OFFICE  
 NOV 24 2017

When recorded return to:  
Kennecott Exploration Company – Land Dept.  
4700 Daybreak Parkway  
South Jordan, UT 84009

ARIZONA NOTICE OF LOCATION  
(LODE CLAIM)

NOTICE IS HEREBY GIVEN THAT KENNECOTT EXPLORATION COMPANY, whose mailing address is 4700 Daybreak Parkway, South Jordan, Utah 84009 by its undersigned representative, makes this location of the CN149 Lode Mining Claim, in Santa Cruz County, Arizona.

The general course of the claim is from the North to South, and said claim is within the:

<u>Quarter</u>	<u>Section</u>	<u>Township</u>	<u>Range</u>
SE	8	22S	17E
NE	8	22S	17E

Santa Cruz County, Arizona, G&SRM.

This claim is 1500 feet in length and 600 feet in width. This Notice of Location is posted on the centerline of the claim. The claim runs from the location monument on which this notice is posted 20 feet in a northerly direction to the North endline, and 1480 feet in a southerly direction to the South endline. The claim boundaries are marked by six monuments, one at each corner and one at the center of each endline. The location monument on which this notice is posted is situated within Section 8, Township 22S, Range 17E, Santa Cruz County, Arizona, G&SRM, and is approximately 60498 feet East and 33457 feet South from the NW corner of Section 9, T21S, R15E, Santa Cruz County, Arizona, G&SRM. Any overlaps onto pre-existing claims, private or State Land are acknowledged as pre-existing rights and that portion of said overlap is acknowledged as invalid.

The undersigned claims the ground as depicted on the map that is attached to a copy of this Notice of Location filed in the office of the Recorder, Santa Cruz County, Arizona.

The claim has been monumented in accordance with State and Federal law. Corner, end centers and location monuments are posts, 1-1/2" x 1-1/2" x 5' projecting at least 4' above the ground.

Located, dated and posted on the ground this 6th day of November, 2017.

KENNECOTT EXPLORATION COMPANY

*ER*

By: Erik Best, Operating Officer

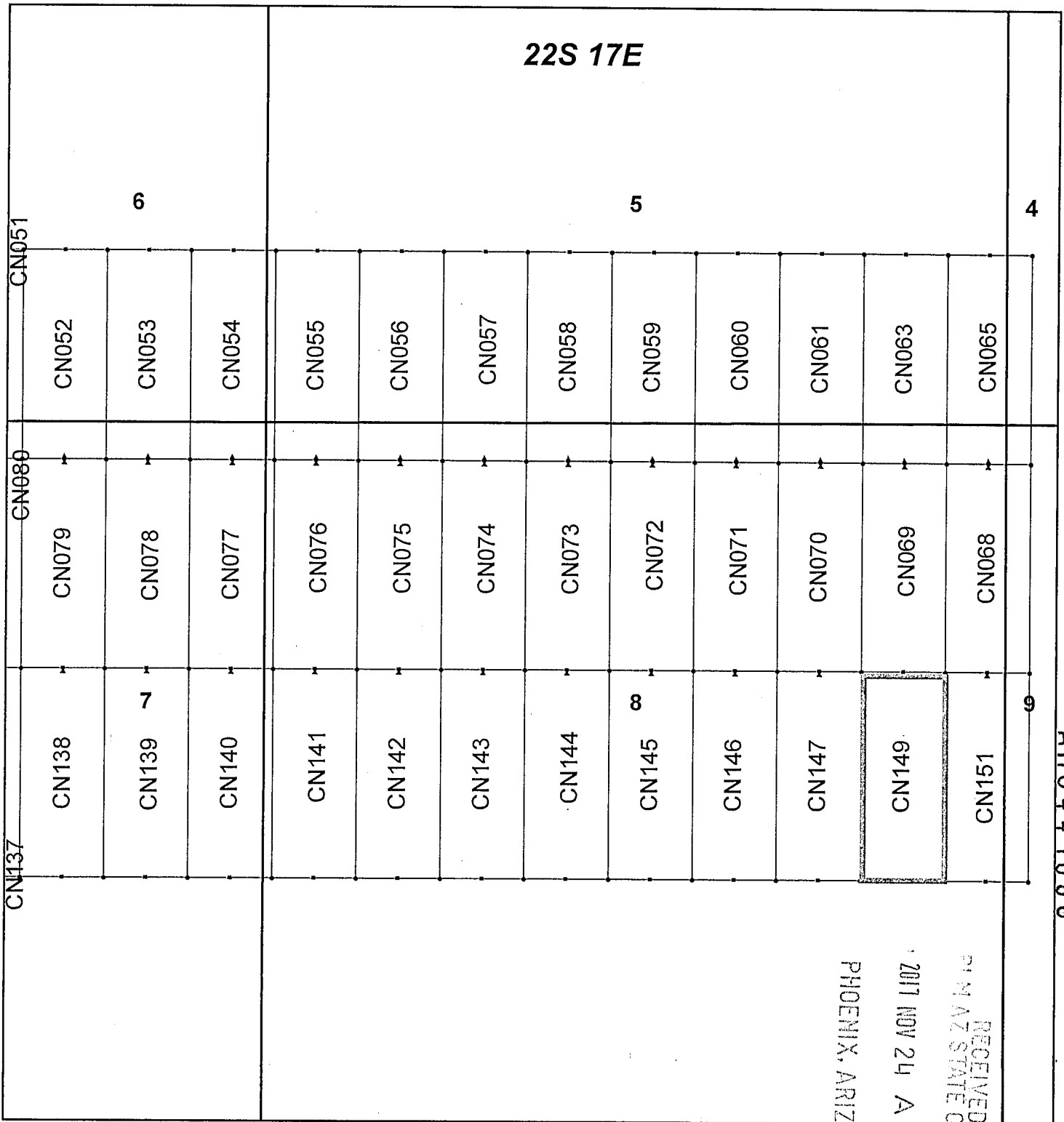
PHOENIX, ARIZONA

2017 NOV 24 A 9:41

RECEIVED  
M AZ STATE OFFICE

AMC447650





### Canelo Claim Block, Arizona Map 4

Canelo - CN Lode Mining Claims T22S, R17E G&SRM  
 Santa Cruz County, Arizona  
 Located September 12 - November 14, 2017

Monuments are 1-1/2" by 1-1/2" by 5' Wood Posts projecting at least four feet above the ground. Location Monuments are set 20' inside the Endline along the center of each claim, and are 1500' long X 600' wide unless otherwise depicted and as detailed in the attached Certificate of Location.

TIE POINT: The location monument of each claim is tied to the Northwest corner of Section 9, Township 21S, Range 15E, G&SRM, Santa Cruz County, Arizona, its distance as shown on the attached Certificate of Location. Bearings and distance are grid north.


Any overlap onto pre-existing claims, or Private Land, is acknowledged as non-locatable, and any overlapping portion is acknowledged as invalid.



**Legend**

- End Centers
- ▲ Location Monuments
- Corners
- Claim Boundary
- Section
- Township

1 in = 1,000 feet



Claims Filed By-  
 Kennecott Exploration Company  
 4700 Daybreak Parkway  
 South Jordan, UT 84009

When recorded return to:  
Kennecott Exploration Company – Land Dept.  
4700 Daybreak Parkway  
South Jordan, UT 84009

ARIZONA NOTICE OF LOCATION  
(LODE CLAIM)

NOTICE IS HEREBY GIVEN THAT KENNECOTT EXPLORATION COMPANY, whose mailing address is 4700 Daybreak Parkway, South Jordan, Utah 84009 by its undersigned representative, makes this location of the CN151 Lode Mining Claim, in Santa Cruz County, Arizona.

The general course of the claim is from the North to South, and said claim is within the:

<u>Quarter</u>	<u>Section</u>	<u>Township</u>	<u>Range</u>
SE	8	22S	17E
SW	9	22S	17E
NW	9	22S	17E
NE	8	22S	17E

Santa Cruz County, Arizona, G&SRM.

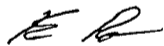
This claim is 1500 feet in length and 600 feet in width. This Notice of Location is posted on the centerline of the claim. The claim runs from the location monument on which this notice is posted 20 feet in a northerly direction to the North endline, and 1480 feet in a southerly direction to the South endline. The claim boundaries are marked by six monuments, one at each corner and one at the center of each endline. The location monument on which this notice is posted is situated within Section 8, Township 22S, Range 17E, Santa Cruz County, Arizona, G&SRM, and is approximately 61098 feet East and 33457 feet South from the NW corner of Section 9, T21S, R15E, Santa Cruz County, Arizona, G&SRM. Any overlaps onto pre-existing claims, private or State Land are acknowledged as pre-existing rights and that portion of said overlap is acknowledged as invalid.

The undersigned claims the ground as depicted on the map that is attached to a copy of this Notice of Location filed in the office of the Recorder, Santa Cruz County, Arizona.

The claim has been monumented in accordance with State and Federal law. Corner, end centers and location monuments are posts, 1-1/2" x 1-1/2" x 5' projecting at least 4' above the ground.

Located, dated and posted on the ground this 6th day of November, 2017.

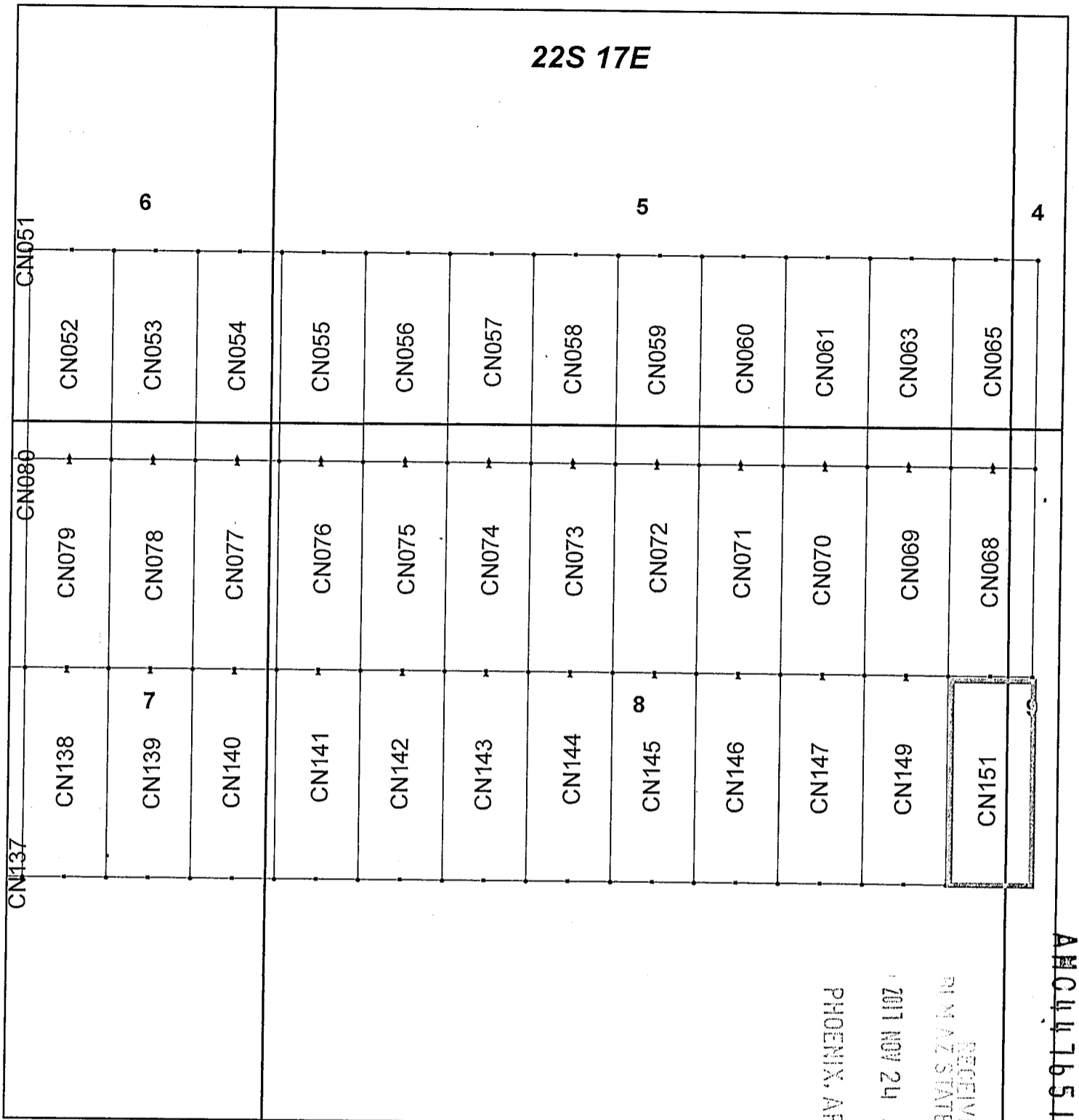
KENNECOTT EXPLORATION COMPANY



By: Erik Best, Operating Officer

RECEIVED  
PHOENIX, ARIZONA  
2017 NOV 24 A 9:41  
PHOENIX, ARIZONA

AR 0447651



## Canelo Claim Block, Arizona Map 4

Canelo - CN Lode Mining Claims T22S, R17E G&SRM  
 Santa Cruz County, Arizona  
 Located September 12 - November 14, 2017

Monuments are 1-1/2" by 1-1/2" by 5' Wood Posts projecting at least four feet above the ground. Location Monuments are set 20' inside the Endline along the center of each claim, and are 1500' long X 600' wide unless otherwise depicted and as detailed in the attached Certificate of Location.

TIE POINT: The location monument of each claim is tied to the Northwest corner of Section 9, Township 21S, Range 15E, G&SRM, Santa Cruz County, Arizona, its distance as shown on the attached Certificate of Location. Bearings and distance are grid north.


Any overlap onto pre-existing claims, or Private Land, is acknowledged as non-locatable, and any overlapping portion is acknowledged as invalid.



**Legend**

- End Centers
- ▲ Location Monuments
- Corners
- Claim Boundary
- Section
- Township

1 in = 1,000 feet



Claims Filed By-  
 Kennecott Exploration Company  
 4700 Daybreak Parkway  
 South Jordan, UT 84009

When recorded return to:  
Kennecott Exploration Company – Land Dept.  
4700 Daybreak Parkway  
South Jordan, UT 84009

ARIZONA NOTICE OF LOCATION  
(LODE CLAIM)

NOTICE IS HEREBY GIVEN THAT KENNECOTT EXPLORATION COMPANY, whose mailing address is 4700 Daybreak Parkway, South Jordan, Utah 84009 by its undersigned representative, makes this location of the CN152 Lode Mining Claim, in Santa Cruz County, Arizona.

The general course of the claim is from the North to South, and said claim is within the:

<u>Quarter</u>	<u>Section</u>	<u>Township</u>	<u>Range</u>
SW	7	22S	17E

Santa Cruz County, Arizona, G&SRM.

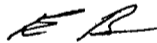
This claim is 1500 feet in length and 600 feet in width. This Notice of Location is posted on the centerline of the claim. The claim runs from the location monument on which this notice is posted 20 feet in a northerly direction to the North endline, and 1480 feet in a southerly direction to the South endline. The claim boundaries are marked by six monuments, one at each corner and one at the center of each endline. The location monument on which this notice is posted is situated within Section 7, Township 22S, Range 17E, Santa Cruz County, Arizona, G&SRM, and is approximately 52698 feet East and 34816 feet South from the NW corner of Section 9, T21S, R15E, Santa Cruz County, Arizona, G&SRM. Any overlaps onto pre-existing claims, private or State Land are acknowledged as pre-existing rights and that portion of said overlap is acknowledged as invalid.

The undersigned claims the ground as depicted on the map that is attached to a copy of this Notice of Location filed in the office of the Recorder, Santa Cruz County, Arizona.

The claim has been monumented in accordance with State and Federal law. Corner, end centers and location monuments are posts, 1-1/2" x 1-1/2" x 5' projecting at least 4' above the ground.

Located, dated and posted on the ground this 12th day of September, 2017.

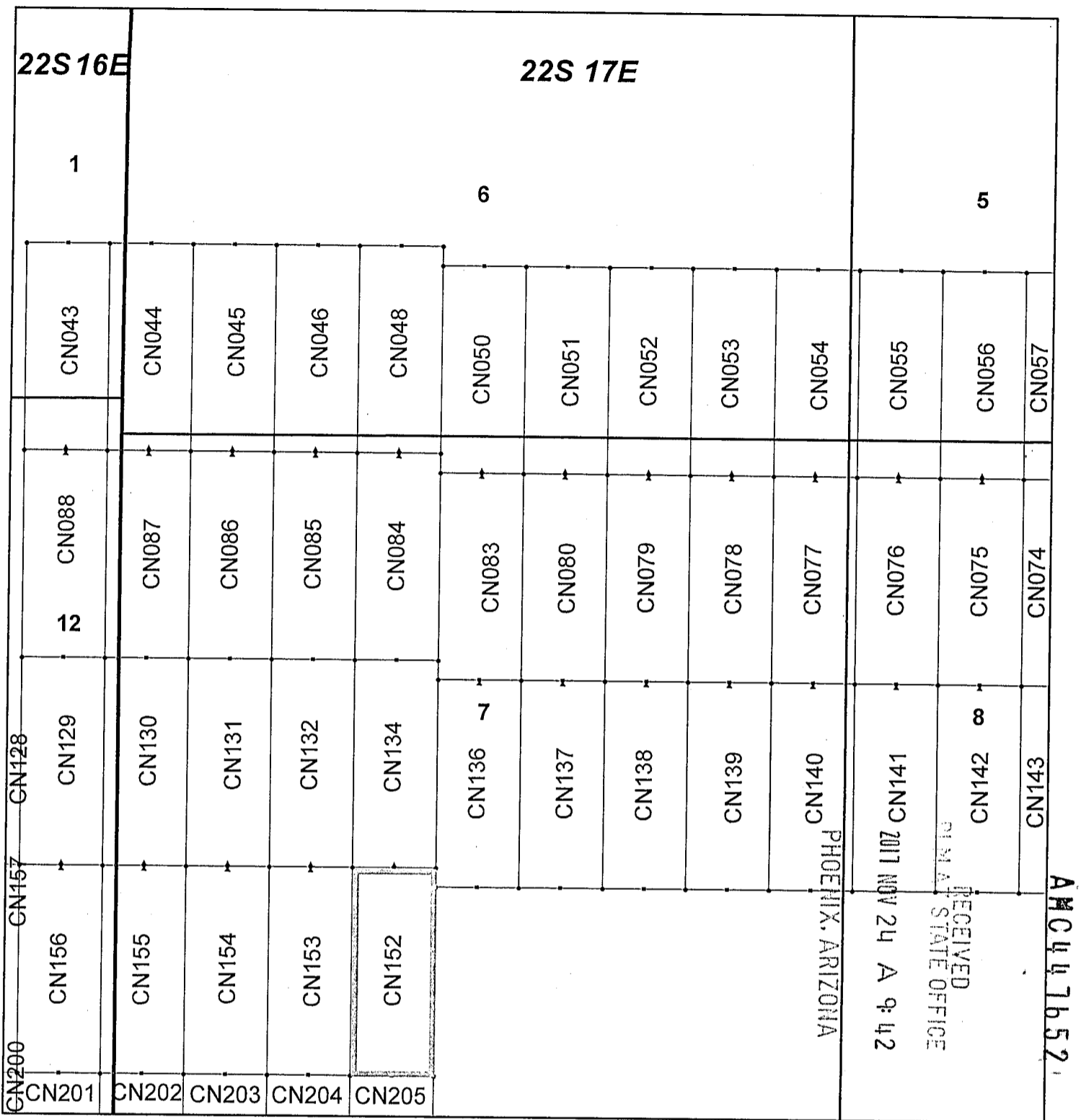
KENNECOTT EXPLORATION COMPANY



By: Erik Best, Operating Officer

RECEIVED  
PHOENIX, ARIZONA  
2017 NOV 24 A 9:42  
ARIZONA STATE OFFICE

AMC447652



### Canelo Claim Block, Arizona Map 3

Canelo - CN Lode Mining Claims T22S, R16 and 17E G&SRM  
 Santa Cruz County, Arizona  
 Located September 12 - November 14, 2017

Monuments are 1-1/2" by 1-1/2" by 5' Wood Posts projecting at least four feet above the ground. Location Monuments are set 20' inside the Endline along the center of each claim, and are 1500' long X 600' wide unless otherwise depicted and as detailed in the attached Certificate of Location.


TIE POINT: The location monument of each claim is tied to the Northwest corner of Section 9, Township 21S, Range 15E, G&SRM, Santa Cruz County, Arizona, its distance as shown on the attached Certificate of Location. Bearings and distance are grid north.

Any overlap onto pre-existing claims, or Private Land, is acknowledged as non-locatable, and any overlapping portion is acknowledged as invalid.

**Legend**

- End Centers
- ▲ Location Monuments
- Corners
- Claim Boundary
- Section
- Township

1 in = 1,000 feet



Claims Filed By-  
 Kennecott Exploration Company  
 4700 Daybreak Parkway  
 South Jordan, UT 84009

When recorded return to:  
Kennecott Exploration Company – Land Dept.  
4700 Daybreak Parkway  
South Jordan, UT 84009

ARIZONA NOTICE OF LOCATION  
(LODE CLAIM)

NOTICE IS HEREBY GIVEN THAT KENNECOTT EXPLORATION COMPANY, whose mailing address is 4700 Daybreak Parkway, South Jordan, Utah 84009 by its undersigned representative, makes this location of the CN153 Lode Mining Claim, in Santa Cruz County, Arizona.

The general course of the claim is from the North to South, and said claim is within the:

<u>Quarter</u>	<u>Section</u>	<u>Township</u>	<u>Range</u>
SW	7	22S	17E

Santa Cruz County, Arizona, G&SRM.


This claim is 1500 feet in length and 600 feet in width. This Notice of Location is posted on the centerline of the claim. The claim runs from the location monument on which this notice is posted 20 feet in a northerly direction to the North endline, and 1480 feet in a southerly direction to the South endline. The claim boundaries are marked by six monuments, one at each corner and one at the center of each endline. The location monument on which this notice is posted is situated within Section 7, Township 22S, Range 17E, Santa Cruz County, Arizona, G&SRM, and is approximately 52098 feet East and 34816 feet South from the NW corner of Section 9, T21S, R15E, Santa Cruz County, Arizona, G&SRM. Any overlaps onto pre-existing claims, private or State Land are acknowledged as pre-existing rights and that portion of said overlap is acknowledged as invalid.

The undersigned claims the ground as depicted on the map that is attached to a copy of this Notice of Location filed in the office of the Recorder, Santa Cruz County, Arizona.

The claim has been monumented in accordance with State and Federal law. Corner, end centers and location monuments are posts, 1-1/2" x 1-1/2" x 5' projecting at least 4' above the ground.

Located, dated and posted on the ground this 12th day of September, 2017.

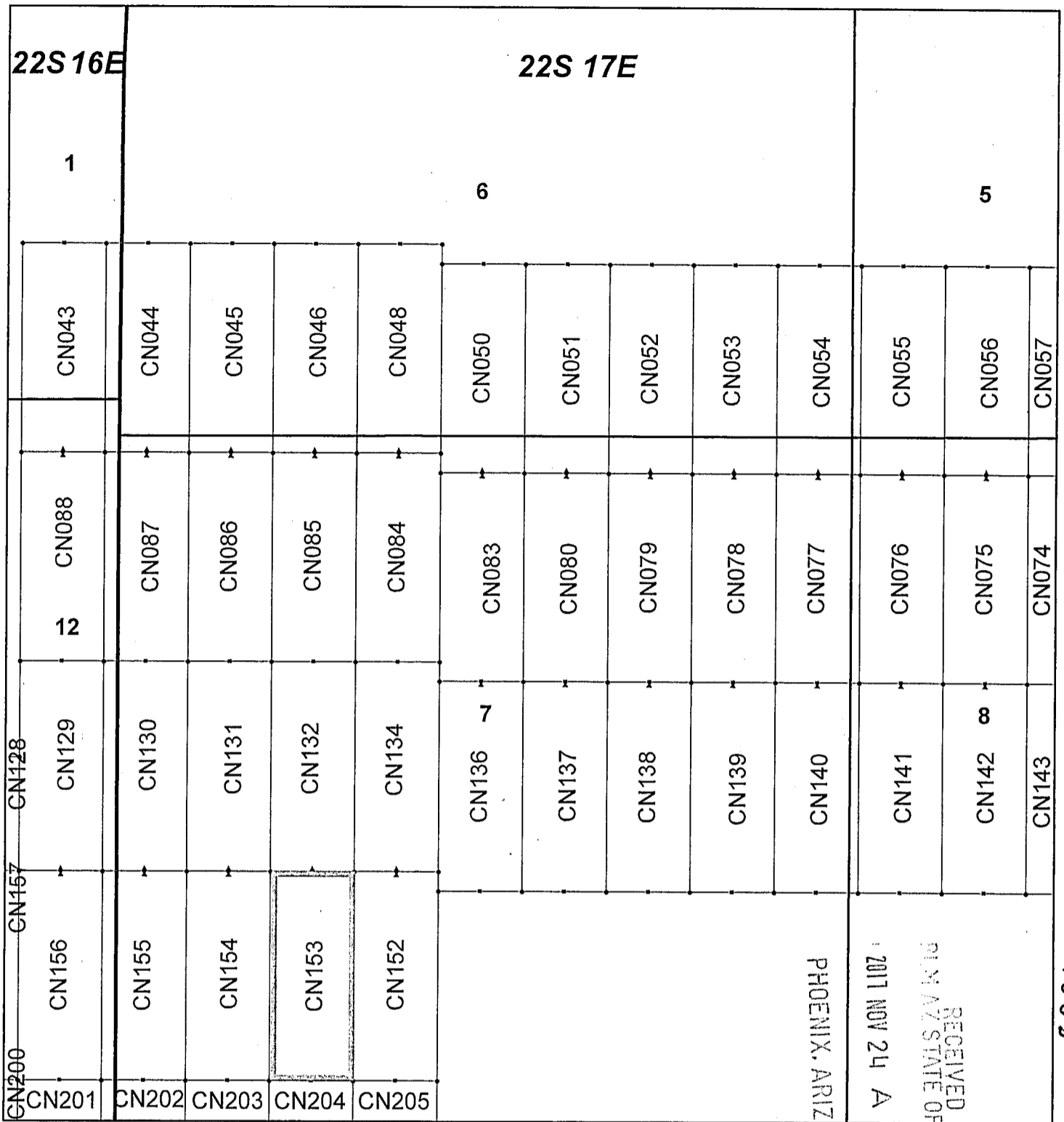
KENNECOTT EXPLORATION COMPANY



By: Erik Best, Operating Officer

RECEIVED  
MINERAL STATE OFFICE  
2017 NOV 24 A 9:44  
PHOENIX, ARIZONA

AMC447653



### Canelo Claim Block, Arizona Map 3

Canelo - CN Lode Mining Claims T22S, R16 and 17E G&SRM  
 Santa Cruz County, Arizona  
 Located September 12 - November 14, 2017

Monuments are 1-1/2" by 1-1/2" by 5' Wood Posts projecting at least four feet above the ground. Location Monuments are set 20' inside the Endline along the center of each claim, and are 1500' long X 600' wide unless otherwise depicted and as detailed in the attached Certificate of Location.


TIE POINT: The location monument of each claim is tied to the Northwest corner of Section 9, Township 21S, Range 15E, G&SRM, Santa Cruz County, Arizona, its distance as shown on the attached Certificate of Location. Bearings and distance are grid north.

Any overlap onto pre-existing claims, or Private Land, is acknowledged as non-locatable, and any overlapping portion is acknowledged as invalid.

**Legend**

- End Centers
- ▲ Location Monuments
- Corners
- Claim Boundary
- Section
- Township

1 in = 1,000 feet



Claims Filed By-  
 Kennecott Exploration Company  
 4700 Daybreak Parkway  
 South Jordan, UT 84009

When recorded return to:  
Kennecott Exploration Company – Land Dept.  
4700 Daybreak Parkway  
South Jordan, UT 84009

ARIZONA NOTICE OF LOCATION  
(LODE CLAIM)

NOTICE IS HEREBY GIVEN THAT KENNECOTT EXPLORATION COMPANY, whose mailing address is 4700 Daybreak Parkway, South Jordan, Utah 84009 by its undersigned representative, makes this location of the CN154 Lode Mining Claim, in Santa Cruz County, Arizona.

The general course of the claim is from the North to South, and said claim is within the:

<u>Quarter</u>	<u>Section</u>	<u>Township</u>	<u>Range</u>
SW	7	22S	17E
Santa Cruz County, Arizona, G&SRM.			


This claim is 1500 feet in length and 600 feet in width. This Notice of Location is posted on the centerline of the claim. The claim runs from the location monument on which this notice is posted 20 feet in a northerly direction to the North endline, and 1480 feet in a southerly direction to the South endline. The claim boundaries are marked by six monuments, one at each corner and one at the center of each endline. The location monument on which this notice is posted is situated within Section 7, Township 22S, Range 17E, Santa Cruz County, Arizona, G&SRM, and is approximately 51498 feet East and 34816 feet South from the NW corner of Section 9, T21S, R15E, Santa Cruz County, Arizona, G&SRM. Any overlaps onto pre-existing claims, private or State Land are acknowledged as pre-existing rights and that portion of said overlap is acknowledged as invalid.

The undersigned claims the ground as depicted on the map that is attached to a copy of this Notice of Location filed in the office of the Recorder, Santa Cruz County, Arizona.

The claim has been monumented in accordance with State and Federal law. Corner, end centers and location monuments are posts, 1-1/2" x 1-1/2" x 5' projecting at least 4' above the ground.

Located, dated and posted on the ground this 12th day of September, 2017.

KENNECOTT EXPLORATION COMPANY

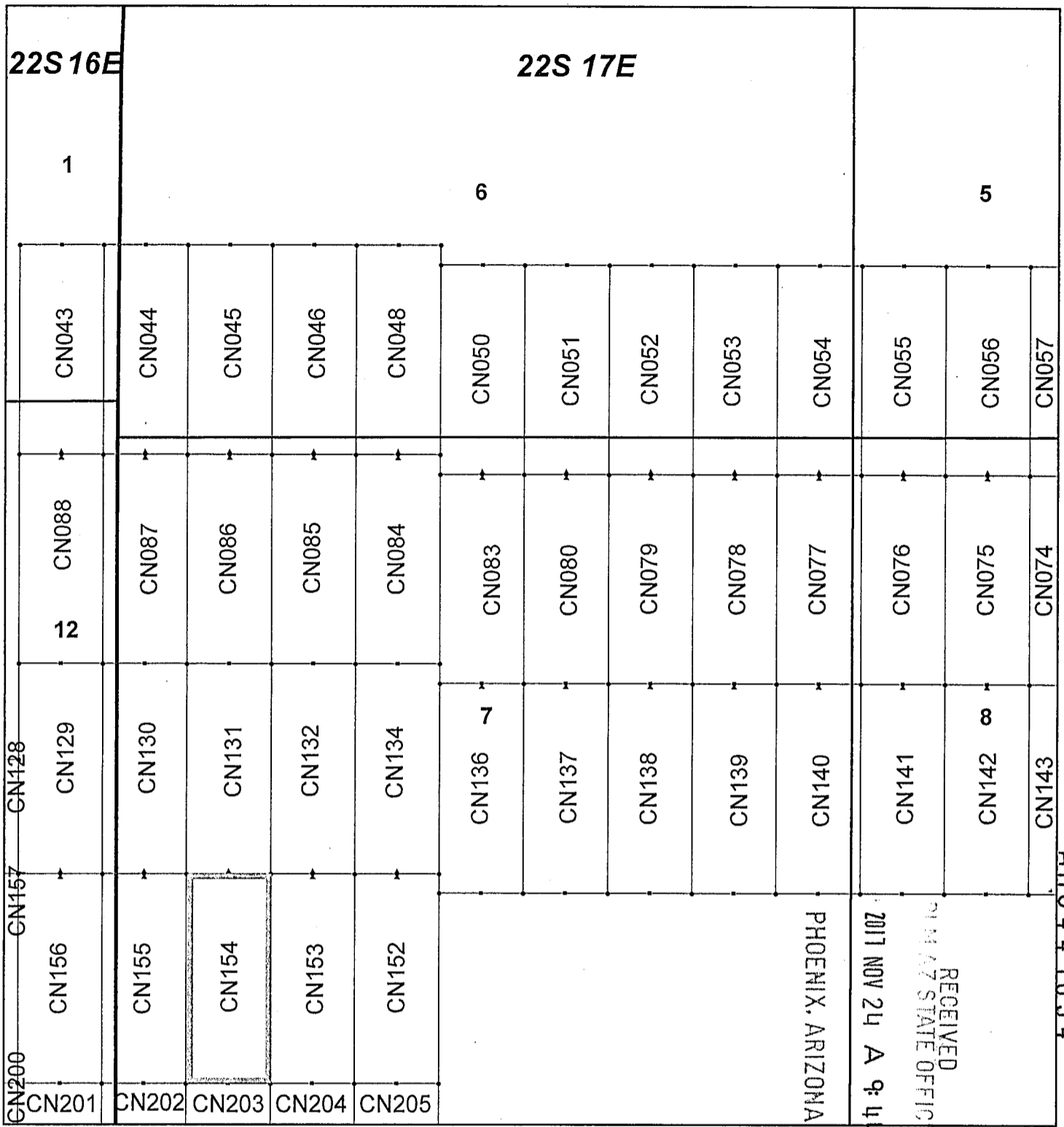


By: Erik Best, Operating Officer

RECEIVED  
MIMAZ STATE OFFICE  
2017 NOV 24 A 9:44  
PHOENIX, ARIZONA

AMC447654





### Canelo Claim Block, Arizona Map 3

Canelo - CN Lode Mining Claims T22S, R16 and 17E G&SRM  
 Santa Cruz County, Arizona  
 Located September 12 - November 14, 2017

Monuments are 1-1/2" by 1-1/2" by 5' Wood Posts projecting at least four feet above the ground. Location Monuments are set 20' inside the Endline along the center of each claim, and are 1500' long X 600' wide unless otherwise depicted and as detailed in the attached Certificate of Location.


TIE POINT: The location monument of each claim is tied to the Northwest corner of Section 9, Township 21S, Range 15E, G&SRM, Santa Cruz County, Arizona, its distance as shown on the attached Certificate of Location. Bearings and distance are grid north.

Any overlap onto pre-existing claims, or Private Land, is acknowledged as non-locatable, and any overlapping portion is acknowledged as invalid.

**Legend**

- End Centers
- ▲ Location Monuments
- Corners
- Claim Boundary
- Section
- Township

1 in = 1,000 feet



Claims Filed By-  
 Kennecott Exploration Company  
 4700 Daybreak Parkway  
 South Jordan, UT 84009

When recorded return to:  
Kennecott Exploration Company – Land Dept.  
4700 Daybreak Parkway  
South Jordan, UT 84009

ARIZONA NOTICE OF LOCATION  
(LODE CLAIM)

NOTICE IS HEREBY GIVEN THAT KENNECOTT EXPLORATION COMPANY, whose mailing address is 4700 Daybreak Parkway, South Jordan, Utah 84009 by its undersigned representative, makes this location of the CN155 Lode Mining Claim, in Santa Cruz County, Arizona.

The general course of the claim is from the North to South, and said claim is within the:

<u>Quarter</u>	<u>Section</u>	<u>Township</u>	<u>Range</u>
SE	12	22S	16E
SW	7	22S	17E

Santa Cruz County, Arizona, G&SRM.


This claim is 1500 feet in length and 600 feet in width. This Notice of Location is posted on the centerline of the claim. The claim runs from the location monument on which this notice is posted 20 feet in a northerly direction to the North endline, and 1480 feet in a southerly direction to the South endline. The claim boundaries are marked by six monuments, one at each corner and one at the center of each endline. The location monument on which this notice is posted is situated within Section 7, Township 22S, Range 17E, Santa Cruz County, Arizona, G&SRM, and is approximately 50898 feet East and 34816 feet South from the NW corner of Section 9, T21S, R15E, Santa Cruz County, Arizona, G&SRM. Any overlaps onto pre-existing claims, private or State Land are acknowledged as pre-existing rights and that portion of said overlap is acknowledged as invalid.

The undersigned claims the ground as depicted on the map that is attached to a copy of this Notice of Location filed in the office of the Recorder, Santa Cruz County, Arizona.

The claim has been monumented in accordance with State and Federal law. Corner, end centers and location monuments are posts, 1-1/2" x 1-1/2" x 5' projecting at least 4' above the ground.

Located, dated and posted on the ground this 12th day of September, 2017.


KENNECOTT EXPLORATION COMPANY



By: Erik Best, Operating Officer

RECEIVED  
PHOENIX STATE OFFICE  
2017 NOV 24 A 9:44  
PHOENIX, ARIZONA

AMC 447655



### Canelo Claim Block, Arizona Map 3

Canelo - CN Lode Mining Claims T22S, R16 and 17E G&SRM  
 Santa Cruz County, Arizona  
 Located September 12 - November 14, 2017

Monuments are 1-1/2" by 1-1/2" by 5' Wood Posts projecting at least four feet above the ground. Location Monuments are set 20' inside the Endline along the center of each claim, and are 1500' long X 600' wide unless otherwise depicted and as detailed in the attached Certificate of Location.


TIE POINT: The location monument of each claim is tied to the Northwest corner of Section 9, Township 21S, Range 15E, G&SRM, Santa Cruz County, Arizona, its distance as shown on the attached Certificate of Location. Bearings and distance are grid north.

Any overlap onto pre-existing claims, or Private Land, is acknowledged as non-locatable, and any overlapping portion is acknowledged as invalid.

**Legend**

- End Centers
- ▲ Location Monuments
- Corners
- Claim Boundary
- Section
- Township

1 in = 1,000 feet



Claims Filed By-  
 Kennecott Exploration Company  
 4700 Daybreak Parkway  
 South Jordan, UT 84009

AMC 447655

When recorded return to:  
Kennecott Exploration Company – Land Dept.  
4700 Daybreak Parkway  
South Jordan, UT 84009

ARIZONA NOTICE OF LOCATION  
(LODE CLAIM)

NOTICE IS HEREBY GIVEN THAT KENNECOTT EXPLORATION COMPANY, whose mailing address is 4700 Daybreak Parkway, South Jordan, Utah 84009 by its undersigned representative, makes this location of the CN156 Lode Mining Claim, in Santa Cruz County, Arizona.

The general course of the claim is from the North to South, and said claim is within the:

<u>Quarter</u>	<u>Section</u>	<u>Township</u>	<u>Range</u>
SW	12	22S	16E
SE	12	22S	16E

Santa Cruz County, Arizona, G&SRM.

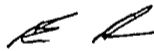
This claim is 1500 feet in length and 600 feet in width. This Notice of Location is posted on the centerline of the claim. The claim runs from the location monument on which this notice is posted 20 feet in a northerly direction to the North endline, and 1480 feet in a southerly direction to the South endline. The claim boundaries are marked by six monuments, one at each corner and one at the center of each endline. The location monument on which this notice is posted is situated within Section 12, Township 22S, Range 16E, Santa Cruz County, Arizona, G&SRM, and is approximately 50298 feet East and 34816 feet South from the NW corner of Section 9, T21S, R15E, Santa Cruz County, Arizona, G&SRM. Any overlaps onto pre-existing claims, private or State Land are acknowledged as pre-existing rights and that portion of said overlap is acknowledged as invalid.

The undersigned claims the ground as depicted on the map that is attached to a copy of this Notice of Location filed in the office of the Recorder, Santa Cruz County, Arizona.

The claim has been monumented in accordance with State and Federal law. Corner, end centers and location monuments are posts, 1-1/2" x 1-1/2" x 5' projecting at least 4' above the ground.

Located, dated and posted on the ground this 12th day of September, 2017.

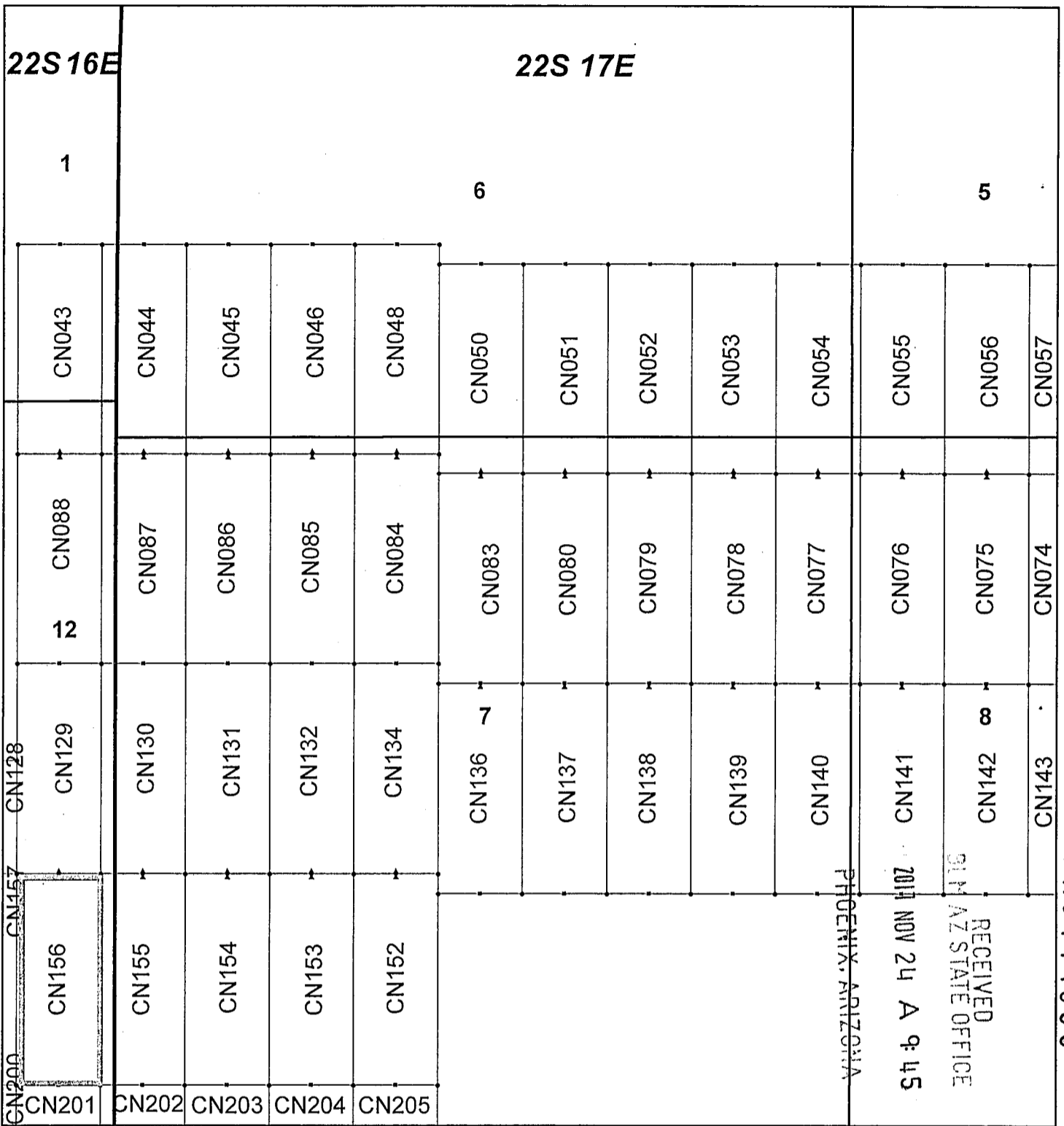
KENNECOTT EXPLORATION COMPANY



By: Erik Best, Operating Officer

RECEIVED  
SANTA CRUZ STATE OFFICE  
2017 NOV 24 A 9:45  
PHOENIX, ARIZONA

AM0447656



### Canelo Claim Block, Arizona Map 3

Canelo - CN Lode Mining Claims T22S, R16 and 17E G&SRM  
 Santa Cruz County, Arizona  
 Located September 12 - November 14, 2017

Monuments are 1-1/2" by 1-1/2" by 5' Wood Posts projecting at least four feet above the ground. Location Monuments are set 20' inside the Endline along the center of each claim, and are 1500' long X 600' wide unless otherwise depicted and as detailed in the attached Certificate of Location.

TIE POINT: The location monument of each claim is tied to the Northwest corner of Section 9, Township 21S, Range 15E, G&SRM, Santa Cruz County, Arizona, its distance as shown on the attached Certificate of Location. Bearings and distance are grid north.


Any overlap onto pre-existing claims, or Private Land, is acknowledged as non-locatable, and any overlapping portion is acknowledged as invalid.

N

**Legend**

- End Centers
- ▲ Location Monuments
- Corners
- Claim Boundary
- Section
- Township

1 in = 1,000 feet



Claims Filed By-  
 Kennecott Exploration Company  
 4700 Daybreak Parkway  
 South Jordan, UT 84009

When recorded return to:  
Kennecott Exploration Company – Land Dept.  
4700 Daybreak Parkway  
South Jordan, UT 84009

ARIZONA NOTICE OF LOCATION  
(LODE CLAIM)

NOTICE IS HEREBY GIVEN THAT KENNECOTT EXPLORATION COMPANY, whose mailing address is 4700 Daybreak Parkway, South Jordan, Utah 84009 by its undersigned representative, makes this location of the CN157 Lode Mining Claim, in Santa Cruz County, Arizona.

The general course of the claim is from the North to South, and said claim is within the:

<u>Quarter</u>	<u>Section</u>	<u>Township</u>	<u>Range</u>
SW	12	22S	16E

Santa Cruz County, Arizona, G&SRM.


This claim is 1500 feet in length and 600 feet in width. This Notice of Location is posted on the centerline of the claim. The claim runs from the location monument on which this notice is posted 20 feet in a northerly direction to the North endline, and 1480 feet in a southerly direction to the South endline. The claim boundaries are marked by six monuments, one at each corner and one at the center of each endline. The location monument on which this notice is posted is situated within Section 12, Township 22S, Range 16E, Santa Cruz County, Arizona, G&SRM, and is approximately 49698 feet East and 34816 feet South from the NW corner of Section 9, T21S, R15E, Santa Cruz County, Arizona, G&SRM. Any overlaps onto pre-existing claims, private or State Land are acknowledged as pre-existing rights and that portion of said overlap is acknowledged as invalid.

The undersigned claims the ground as depicted on the map that is attached to a copy of this Notice of Location filed in the office of the Recorder, Santa Cruz County, Arizona.

The claim has been monumented in accordance with State and Federal law. Corner, end centers and location monuments are posts, 1-1/2" x 1-1/2" x 5' projecting at least 4' above the ground.

Located, dated and posted on the ground this 12th day of September, 2017.

KENNECOTT EXPLORATION COMPANY



By: Erik Best, Operating Officer

RECEIVED  
MIMAZ STATE OFFICE  
2017 NOV 24 A 9:45  
PHOENIX, ARIZONA

AH0447657



When recorded return to:  
Kennecott Exploration Company – Land Dept.  
4700 Daybreak Parkway  
South Jordan, UT 84009

ARIZONA NOTICE OF LOCATION  
(LODE CLAIM)

NOTICE IS HEREBY GIVEN THAT KENNECOTT EXPLORATION COMPANY, whose mailing address is 4700 Daybreak Parkway, South Jordan, Utah 84009 by its undersigned representative, makes this location of the CN158 Lode Mining Claim, in Santa Cruz County, Arizona.

The general course of the claim is from the North to South, and said claim is within the:

<u>Quarter</u>	<u>Section</u>	<u>Township</u>	<u>Range</u>
SW	12	22S	16E

Santa Cruz County, Arizona, G&SRM.


This claim is 1500 feet in length and 600 feet in width. This Notice of Location is posted on the centerline of the claim. The claim runs from the location monument on which this notice is posted 20 feet in a northerly direction to the North endline, and 1480 feet in a southerly direction to the South endline. The claim boundaries are marked by six monuments, one at each corner and one at the center of each endline. The location monument on which this notice is posted is situated within Section 12, Township 22S, Range 16E, Santa Cruz County, Arizona, G&SRM, and is approximately 49098 feet East and 34816 feet South from the NW corner of Section 9, T21S, R15E, Santa Cruz County, Arizona, G&SRM. Any overlaps onto pre-existing claims, private or State Land are acknowledged as pre-existing rights and that portion of said overlap is acknowledged as invalid.

The undersigned claims the ground as depicted on the map that is attached to a copy of this Notice of Location filed in the office of the Recorder, Santa Cruz County, Arizona.

The claim has been monumented in accordance with State and Federal law. Corner, end centers and location monuments are posts, 1-1/2" x 1-1/2" x 5' projecting at least 4' above the ground.

Located, dated and posted on the ground this 12th day of September, 2017.

KENNECOTT EXPLORATION COMPANY



By: Erik Best, Operating Officer

RECEIVED  
MLM AZ STATE OFFICE  
2017 NOV 24 A 9:45  
PHOENIX, ARIZONA

ANC447658



CN119	CN120	CN121	CN122	CN123	CN124	CN125	CN126	CN127	CN128	CN129	CN131					
CN167	CN166	CN165	11 CN164	CN163	22S 16E			CN162	CN161	CN160	CN159	12 CN158	CN157	CN156	CN155	7 CN154
CN190	CN191	CN192	CN193	CN194	CN195	CN196	CN197	CN198	CN199	CN200	CN201	CN202	CN203			
CN221	CN220	CN219	CN218	CN217	CN216	CN215	CN214	CN213	CN212	CN211	CN210	CN209	CN208	CN207	CN206	CN205
CN239	CN240	CN241	CN242	CN243	CN244	CN245	CN246	CN247	CN248	CN249	CN250	CN251	CN252	CN253	CN254	CN255
CN270	CN269	CN268	CN267	CN266	CN265	CN264	CN263	CN262	CN261	CN260	CN259	CN258	CN257	CN256	CN255	CN254
CN272	CN273	CN274	CN275	CN276	CN277	CN278	CN279	CN280	CN281	CN282	CN283	CN284	CN285	CN286	CN287	CN288

### Canelo Claim Block, Arizona Map 6

Canelo - CN Lode Mining Claims  
 T22S, R16 and 17E G&SRM  
 Santa Cruz County, Arizona  
 Located September 12 - November 14, 2017

Monuments are 1-1/2" by 1-1/2" by 5' Wood Posts projecting at least four feet above the ground. Location Monuments are set 20' inside the Endline along the center of each claim, and are 1500' long X 600' wide unless otherwise depicted and as detailed in the attached Certificate of Location.

TIE POINT: The location monument of each claim is tied to the Northwest corner of Section 9, Township 21S, Range 15E, G&SRM, Santa Cruz County, Arizona, its distance as shown on the attached Certificate of Location. Bearings and distance are grid north.


Any overlap onto pre-existing claims, or Private Land, is acknowledged as non-locatable, and any overlapping portion is acknowledged as invalid.



**Legend**

- End Centers
- ▲ Location Monuments
- Corners
- Claim Boundary
- Section
- Township

1 in = 1,000 feet



Claims Filed By-  
 Kennecott Exploration Company  
 4700 Daybreak Parkway  
 South Jordan, UT 84009

859L44CHV

When recorded return to:  
Kennecott Exploration Company – Land Dept.  
4700 Daybreak Parkway  
South Jordan, UT 84009

ARIZONA NOTICE OF LOCATION  
(LODE CLAIM)

NOTICE IS HEREBY GIVEN THAT KENNECOTT EXPLORATION COMPANY, whose mailing address is 4700 Daybreak Parkway, South Jordan, Utah 84009 by its undersigned representative, makes this location of the CN159 Lode Mining Claim, in Santa Cruz County, Arizona.

The general course of the claim is from the North to South, and said claim is within the:

<u>Quarter</u>	<u>Section</u>	<u>Township</u>	<u>Range</u>
SW	12	22S	16E

Santa Cruz County, Arizona, G&SRM.

This claim is 1500 feet in length and 600 feet in width. This Notice of Location is posted on the centerline of the claim. The claim runs from the location monument on which this notice is posted 20 feet in a northerly direction to the North endline, and 1480 feet in a southerly direction to the South endline. The claim boundaries are marked by six monuments, one at each corner and one at the center of each endline. The location monument on which this notice is posted is situated within Section 12, Township 22S, Range 16E, Santa Cruz County, Arizona, G&SRM, and is approximately 48498 feet East and 34816 feet South from the NW corner of Section 9, T21S, R15E, Santa Cruz County, Arizona, G&SRM. Any overlaps onto pre-existing claims, private or State Land are acknowledged as pre-existing rights and that portion of said overlap is acknowledged as invalid.

The undersigned claims the ground as depicted on the map that is attached to a copy of this Notice of Location filed in the office of the Recorder, Santa Cruz County, Arizona.

The claim has been monumented in accordance with State and Federal law. Corner, end centers and location monuments are posts, 1-1/2" x 1-1/2" x 5' projecting at least 4' above the ground.

Located, dated and posted on the ground this 12th day of September, 2017.

KENNECOTT EXPLORATION COMPANY

*ER*

By: Erik Best, Operating Officer

RECEIVED  
PHOENIX, ARIZONA  
2017 NOV 24 A 9:45  
PHOENIX, ARIZONA

AMC 447659



When recorded return to:  
Kennecott Exploration Company – Land Dept.  
4700 Daybreak Parkway  
South Jordan, UT 84009

ARIZONA NOTICE OF LOCATION  
(LODE CLAIM)

NOTICE IS HEREBY GIVEN THAT KENNECOTT EXPLORATION COMPANY, whose mailing address is 4700 Daybreak Parkway, South Jordan, Utah 84009 by its undersigned representative, makes this location of the CN160 Lode Mining Claim, in Santa Cruz County, Arizona.

The general course of the claim is from the North to South, and said claim is within the:

<u>Quarter</u>	<u>Section</u>	<u>Township</u>	<u>Range</u>
SW	12	22S	16E

Santa Cruz County, Arizona, G&SRM.

This claim is 1500 feet in length and 600 feet in width. This Notice of Location is posted on the centerline of the claim. The claim runs from the location monument on which this notice is posted 20 feet in a northerly direction to the North endline, and 1480 feet in a southerly direction to the South endline. The claim boundaries are marked by six monuments, one at each corner and one at the center of each endline. The location monument on which this notice is posted is situated within Section 12, Township 22S, Range 16E, Santa Cruz County, Arizona, G&SRM, and is approximately 47898 feet East and 34816 feet South from the NW corner of Section 9, T21S, R15E, Santa Cruz County, Arizona, G&SRM. Any overlaps onto pre-existing claims, private or State Land are acknowledged as pre-existing rights and that portion of said overlap is acknowledged as invalid.

The undersigned claims the ground as depicted on the map that is attached to a copy of this Notice of Location filed in the office of the Recorder, Santa Cruz County, Arizona.

The claim has been monumented in accordance with State and Federal law. Corner, end centers and location monuments are posts, 1-1/2" x 1-1/2" x 5' projecting at least 4' above the ground.

Located, dated and posted on the ground this 12th day of September, 2017.

KENNECOTT EXPLORATION COMPANY

*ER*

By: Erik Best, Operating Officer

RECEIVED  
M AZ STATE OFFICE  
2017 NOV 24 A 9:46  
PHOENIX, ARIZONA

AMC447660

CN119	CN120	CN121	CN122	CN123	CN124	CN125	CN126	CN127	CN128	CN129	CN131
CN167	CN166	CN165	11 CN164	CN163	CN162	CN161	CN160	CN159	12 CN158	CN157	CN156
<b>22S 16E</b>											
CN190	CN191	CN192	CN193	CN194	CN195	CN196	CN197	CN198	CN199	CN200	CN201
CN221	CN220	CN219	CN218	CN217	CN216	CN215	CN214	CN213	CN212	CN211	CN210
CN239	CN240	CN241	14 CN242	CN243	CN244	CN245	CN246	CN247	CN248	CN249	CN250
CN270	CN269	CN268	CN267	CN266	CN265	CN264	CN263	CN262	CN261	CN260	CN259
CN272	CN273	23 CN274	CN275	CN276	CN277	CN278	CN279	CN280	CN281	CN282	CN283
CN257	CN258	CN251	CN252	CN253	CN254	CN255	CN256	CN258	CN259	CN260	CN261
CN284	CN285	CN286	CN287	CN288	CN289	CN290	CN291	CN292	CN293	CN294	CN295
CN202	CN203	CN204	CN205	CN206	CN207	CN208	CN209	CN210	CN211	CN212	CN213
CN155	CN156	CN157	CN158	CN159	CN160	CN161	CN162	CN163	CN164	CN165	CN166
<b>22S 17E</b>											
CN154	CN155	CN156	CN157	CN158	CN159	CN160	CN161	CN162	CN163	CN164	CN165

### Canelo Claim Block, Arizona Map 6

Canelo - CN Lode Mining Claims  
 T22S, R16 and 17E G&SRM  
 Santa Cruz County, Arizona  
 Located September 12 - November 14, 2017

Monuments are 1-1/2" by 1-1/2" by 5' Wood Posts projecting at least four feet above the ground. Location Monuments are set 20' inside the Endline along the center of each claim, and are 1500' long X 600' wide unless otherwise depicted and as detailed in the attached Certificate of Location.

TIE POINT: The location monument of each claim is tied to the Northwest corner of Section 9, Township 21S, Range 15E, G&SRM, Santa Cruz County, Arizona, its distance as shown on the attached Certificate of Location. Bearings and distance are grid north.


Any overlap onto pre-existing claims, or Private Land, is acknowledged as non-locatable, and any overlapping portion is acknowledged as invalid.



**Legend**

- End Centers
- ▲ Location Monuments
- Corners
- Claim Boundary
- Section
- Township

1 in = 1,000 feet



Claims Filed By-  
 Kennecott Exploration Company  
 4700 Daybreak Parkway  
 South Jordan, UT 84009

When recorded return to:  
Kennecott Exploration Company – Land Dept.  
4700 Daybreak Parkway  
South Jordan, UT 84009

ARIZONA NOTICE OF LOCATION  
(LODE CLAIM)

NOTICE IS HEREBY GIVEN THAT KENNECOTT EXPLORATION COMPANY, whose mailing address is 4700 Daybreak Parkway, South Jordan, Utah 84009 by its undersigned representative, makes this location of the CN161 Lode Mining Claim, in Santa Cruz County, Arizona.

The general course of the claim is from the North to South, and said claim is within the:

<u>Quarter</u>	<u>Section</u>	<u>Township</u>	<u>Range</u>
SE	11	22S	16E
SW	12	22S	16E

Santa Cruz County, Arizona, G&SRM.


This claim is 1500 feet in length and 600 feet in width. This Notice of Location is posted on the centerline of the claim. The claim runs from the location monument on which this notice is posted 20 feet in a northerly direction to the North endline, and 1480 feet in a southerly direction to the South endline. The claim boundaries are marked by six monuments, one at each corner and one at the center of each endline. The location monument on which this notice is posted is situated within Section 11, Township 22S, Range 16E, Santa Cruz County, Arizona, G&SRM, and is approximately 47298 feet East and 34816 feet South from the NW corner of Section 9, T21S, R15E, Santa Cruz County, Arizona, G&SRM. Any overlaps onto pre-existing claims, private or State Land are acknowledged as pre-existing rights and that portion of said overlap is acknowledged as invalid.

The undersigned claims the ground as depicted on the map that is attached to a copy of this Notice of Location filed in the office of the Recorder, Santa Cruz County, Arizona.

The claim has been monumented in accordance with State and Federal law. Corner, end centers and location monuments are posts, 1-1/2" x 1-1/2" x 5' projecting at least 4' above the ground.

Located, dated and posted on the ground this 12th day of September, 2017.

KENNECOTT EXPLORATION COMPANY



By: Erik Best, Operating Officer

RECEIVED  
PHOENIX, ARIZONA  
2017 NOV 24 A 9:46  
STATE OFFICE

AMC447661

CN167	CN166	CN165	CN164	CN163	CN162	CN161	CN160	CN159	CN158	CN157	CN156	CN155	CN154
CN190	CN191	CN192	CN193	CN194	CN195	CN196	CN197	CN198	CN199	CN200	CN201	CN202	CN203
CN221	CN220	CN219	CN218	CN217	CN216	CN215	CN214	CN213	CN212	CN211	CN210	CN209	CN208
CN239	CN240	CN241	CN242	CN243	CN244	CN245	CN246	CN247	CN248	CN249	CN250	CN251	CN252
CN270	CN269	CN268	CN267	CN266	CN265	CN264	CN263	CN262	CN261	CN260	CN259	CN258	CN257
CN272	CN273	CN274	CN275	CN276	CN277	CN278	CN279	CN280	CN281	CN282	CN283	CN284	CN285

**22S 16E**

**22S 17E**

ARIZONA  
PHENIX  
RECORDED  
NOV 14 2017  
COUNTY CLERK'S OFFICE  
SANTA CRUZ COUNTY

1991 JAN

## Canelo Claim Block, Arizona Map 6

Canelo - CN Lode Mining Claims  
T22S, R16 and 17E G&SRM  
Santa Cruz County, Arizona  
Located September 12 - November 14, 2017

Monuments are 1-1/2" by 1-1/2" by 5' Wood Posts projecting at least four feet above the ground. Location Monuments are set 20' inside the Endline along the center of each claim, and are 1500' long X 600' wide unless otherwise depicted and as detailed in the attached Certificate of Location.

TIE POINT: The location monument of each claim is tied to the Northwest corner of Section 9, Township 21S, Range 15E, G&SRM, Santa Cruz County, Arizona, its distance as shown on the attached Certificate of Location. Bearings and distance are grid north.


Any overlap onto pre-existing claims, or Private Land, is acknowledged as non-locatable, and any overlapping portion is acknowledged as invalid.



**Legend**

- End Centers
- ▲ Location Monuments
- Corners
- Claim Boundary
- Section
- Township

1 in = 1,000 feet



Claims Filed By-  
Kennecott Exploration Company  
4700 Daybreak Parkway  
South Jordan, UT 84009

When recorded return to:  
Kennecott Exploration Company – Land Dept.  
4700 Daybreak Parkway  
South Jordan, UT 84009

ARIZONA NOTICE OF LOCATION  
(LODE CLAIM)

NOTICE IS HEREBY GIVEN THAT KENNECOTT EXPLORATION COMPANY, whose mailing address is 4700 Daybreak Parkway, South Jordan, Utah 84009 by its undersigned representative, makes this location of the CN162 Lode Mining Claim, in Santa Cruz County, Arizona.

The general course of the claim is from the North to South, and said claim is within the:

<u>Quarter</u>	<u>Section</u>	<u>Township</u>	<u>Range</u>
SE	11	22S	16E

Santa Cruz County, Arizona, G&SRM.


This claim is 1500 feet in length and 600 feet in width. This Notice of Location is posted on the centerline of the claim. The claim runs from the location monument on which this notice is posted 20 feet in a northerly direction to the North endline, and 1480 feet in a southerly direction to the South endline. The claim boundaries are marked by six monuments, one at each corner and one at the center of each endline. The location monument on which this notice is posted is situated within Section 11, Township 22S, Range 16E, Santa Cruz County, Arizona, G&SRM, and is approximately 46698 feet East and 34816 feet South from the NW corner of Section 9, T21S, R15E, Santa Cruz County, Arizona, G&SRM. Any overlaps onto pre-existing claims, private or State Land are acknowledged as pre-existing rights and that portion of said overlap is acknowledged as invalid.

The undersigned claims the ground as depicted on the map that is attached to a copy of this Notice of Location filed in the office of the Recorder, Santa Cruz County, Arizona.

The claim has been monumented in accordance with State and Federal law. Corner, end centers and location monuments are posts, 1-1/2" x 1-1/2" x 5' projecting at least 4' above the ground.

Located, dated and posted on the ground this 12th day of September, 2017.

KENNECOTT EXPLORATION COMPANY



By: Erik Best, Operating Officer

RECEIVED  
PHOENIX, ARIZONA  
2017 NOV 24 A 9:47  
PHOENIX, ARIZONA

AMC447662





When recorded return to:  
Kennecott Exploration Company – Land Dept.  
4700 Daybreak Parkway  
South Jordan, UT 84009

ARIZONA NOTICE OF LOCATION  
(LODE CLAIM)

NOTICE IS HEREBY GIVEN THAT KENNECOTT EXPLORATION COMPANY, whose mailing address is 4700 Daybreak Parkway, South Jordan, Utah 84009 by its undersigned representative, makes this location of the CN163 Lode Mining Claim, in Santa Cruz County, Arizona.

The general course of the claim is from the North to South, and said claim is within the:

<u>Quarter</u>	<u>Section</u>	<u>Township</u>	<u>Range</u>
SE	11	22S	16E

Santa Cruz County, Arizona, G&SRM.

This claim is 1500 feet in length and 600 feet in width. This Notice of Location is posted on the centerline of the claim. The claim runs from the location monument on which this notice is posted 20 feet in a northerly direction to the North endline, and 1480 feet in a southerly direction to the South endline. The claim boundaries are marked by six monuments, one at each corner and one at the center of each endline. The location monument on which this notice is posted is situated within Section 11, Township 22S, Range 16E, Santa Cruz County, Arizona, G&SRM, and is approximately 46098 feet East and 34816 feet South from the NW corner of Section 9, T21S, R15E, Santa Cruz County, Arizona, G&SRM. Any overlaps onto pre-existing claims, private or State Land are acknowledged as pre-existing rights and that portion of said overlap is acknowledged as invalid.

The undersigned claims the ground as depicted on the map that is attached to a copy of this Notice of Location filed in the office of the Recorder, Santa Cruz County, Arizona.

The claim has been monumented in accordance with State and Federal law. Corner, end centers and location monuments are posts, 1-1/2" x 1-1/2" x 5' projecting at least 4' above the ground.

Located, dated and posted on the ground this 12th day of September, 2017.

KENNECOTT EXPLORATION COMPANY

*ER*

By: Erik Best, Operating Officer

RECEIVED  
MAY STATE OFFICE  
2017 NOV 24 A 9:47  
PHOENIX, ARIZONA

AMC447663



When recorded return to:  
Kennecott Exploration Company – Land Dept.  
4700 Daybreak Parkway  
South Jordan, UT 84009

ARIZONA NOTICE OF LOCATION  
(LODE CLAIM)

NOTICE IS HEREBY GIVEN THAT KENNECOTT EXPLORATION COMPANY, whose mailing address is 4700 Daybreak Parkway, South Jordan, Utah 84009 by its undersigned representative, makes this location of the CN164 Lode Mining Claim, in Santa Cruz County, Arizona.

The general course of the claim is from the North to South, and said claim is within the:

<u>Quarter</u>	<u>Section</u>	<u>Township</u>	<u>Range</u>
SE	11	22S	16E

Santa Cruz County, Arizona, G&SRM.

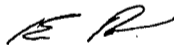
This claim is 1500 feet in length and 600 feet in width. This Notice of Location is posted on the centerline of the claim. The claim runs from the location monument on which this notice is posted 20 feet in a northerly direction to the North endline, and 1480 feet in a southerly direction to the South endline. The claim boundaries are marked by six monuments, one at each corner and one at the center of each endline. The location monument on which this notice is posted is situated within Section 11, Township 22S, Range 16E, Santa Cruz County, Arizona, G&SRM, and is approximately 45498 feet East and 34816 feet South from the NW corner of Section 9, T21S, R15E, Santa Cruz County, Arizona, G&SRM. Any overlaps onto pre-existing claims, private or State Land are acknowledged as pre-existing rights and that portion of said overlap is acknowledged as invalid.

The undersigned claims the ground as depicted on the map that is attached to a copy of this Notice of Location filed in the office of the Recorder, Santa Cruz County, Arizona.

The claim has been monumented in accordance with State and Federal law. Corner, end centers and location monuments are posts, 1-1/2" x 1-1/2" x 5' projecting at least 4' above the ground.

Located, dated and posted on the ground this 12th day of September, 2017.

KENNECOTT EXPLORATION COMPANY



By: Erik Best, Operating Officer

PHOENIX, ARIZONA

2017 NOV 24 A 9:47

RECEIVED  
DINAZ STATE OFFICE

AMC447664

CN119	CN120	CN121	CN122	CN123	CN124	CN125	CN126	CN127	CN128	CN129	CN131
CN167	CN166	CN165	11 CN164	CN163	CN162	CN161	CN160	CN159	12 CN158	CN157	CN156
<b>22S 16E</b>											
CN190	CN191	CN192	CN193	CN194	CN195	CN196	CN197	CN198	CN199	CN200	CN201
CN221	CN220	CN219	CN218	CN217	CN216	CN215	CN214	CN213	CN212	CN211	CN210
CN239	CN240	CN241	CN242	CN243	CN244	CN245	CN246	CN247	CN248	CN249	CN250
CN270	CN269	CN268	CN267	CN266	CN265	CN264	CN263	CN262	CN261	CN260	CN259
CN272	CN273	CN274	CN275	CN276	CN277	CN278	CN279	CN280	CN281	CN282	CN283
CN284	CN285	CN286	CN287	CN288	CN289	CN290	CN291	CN292	CN293	CN294	CN295
CN155	CN154	CN153	CN152	CN151	CN150	CN149	CN148	CN147	CN146	CN145	CN144
<b>22S 17E</b>											
CN202	CN203	CN204	CN205	CN206	CN207	CN208	CN209	CN210	CN211	CN212	CN213
CN251	CN252	CN253	CN254	CN255	CN256	CN257	CN258	CN259	CN260	CN261	CN262
CN155	CN156	CN157	CN158	CN159	CN160	CN161	CN162	CN163	CN164	CN165	CN166
CN155	CN156	CN157	CN158	CN159	CN160	CN161	CN162	CN163	CN164	CN165	CN166

### Canelo Claim Block, Arizona Map 6

Canelo - CN Lode Mining Claims  
 T22S, R16 and 17E G&SRM  
 Santa Cruz County, Arizona  
 Located September 12 - November 14, 2017

Monuments are 1-1/2" by 1-1/2" by 5' Wood Posts projecting at least four feet above the ground. Location Monuments are set 20' inside the Endline along the center of each claim, and are 1500' long X 600' wide unless otherwise depicted and as detailed in the attached Certificate of Location.

TIE POINT: The location monument of each claim is tied to the Northwest corner of Section 9, Township 21S, Range 15E, G&SRM, Santa Cruz County, Arizona, its distance as shown on the attached Certificate of Location. Bearings and distance are grid north.

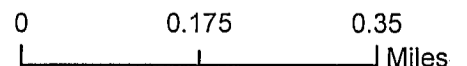
Any overlap onto pre-existing claims, or Private Land, is acknowledged as non-locatable, and any overlapping portion is acknowledged as invalid.



**Legend**

- End Centers
- ▲ Location Monuments
- Corners
- Claim Boundary
- Section
- Township

1 in = 1,000 feet



Claims Filed By:  
 Kennecott Exploration Company  
 4700 Daybreak Parkway  
 South Jordan, UT 84009

When recorded return to:  
Kennecott Exploration Company – Land Dept.  
4700 Daybreak Parkway  
South Jordan, UT 84009

ARIZONA NOTICE OF LOCATION  
(LODE CLAIM)

NOTICE IS HEREBY GIVEN THAT KENNECOTT EXPLORATION COMPANY, whose mailing address is 4700 Daybreak Parkway, South Jordan, Utah 84009 by its undersigned representative, makes this location of the CN165 Lode Mining Claim, in Santa Cruz County, Arizona.

The general course of the claim is from the North to South, and said claim is within the:

<u>Quarter</u>	<u>Section</u>	<u>Township</u>	<u>Range</u>
SE	11	22S	16E
SW	11	22S	16E

Santa Cruz County, Arizona, G&SRM.


This claim is 1500 feet in length and 600 feet in width. This Notice of Location is posted on the centerline of the claim. The claim runs from the location monument on which this notice is posted 20 feet in a northerly direction to the North endline, and 1480 feet in a southerly direction to the South endline. The claim boundaries are marked by six monuments, one at each corner and one at the center of each endline. The location monument on which this notice is posted is situated within Section 11, Township 22S, Range 16E, Santa Cruz County, Arizona, G&SRM, and is approximately 44898 feet East and 34816 feet South from the NW corner of Section 9, T21S, R15E, Santa Cruz County, Arizona, G&SRM. Any overlaps onto pre-existing claims, private or State Land are acknowledged as pre-existing rights and that portion of said overlap is acknowledged as invalid.

The undersigned claims the ground as depicted on the map that is attached to a copy of this Notice of Location filed in the office of the Recorder, Santa Cruz County, Arizona.

The claim has been monumented in accordance with State and Federal law. Corner, end centers and location monuments are posts, 1-1/2" x 1-1/2" x 5' projecting at least 4' above the ground.

Located, dated and posted on the ground this 12th day of September, 2017.

KENNECOTT EXPLORATION COMPANY



By: Erik Best, Operating Officer

RECEIVED  
DUM AZ STATE OFFICE  
2017 NOV 24 A 9:47  
PHOENIX, ARIZONA

AM04476651



When recorded return to:  
Kennecott Exploration Company – Land Dept.  
4700 Daybreak Parkway  
South Jordan, UT 84009

ARIZONA NOTICE OF LOCATION  
(LODE CLAIM)

NOTICE IS HEREBY GIVEN THAT KENNECOTT EXPLORATION COMPANY, whose mailing address is 4700 Daybreak Parkway, South Jordan, Utah 84009 by its undersigned representative, makes this location of the CN166 Lode Mining Claim, in Santa Cruz County, Arizona.

The general course of the claim is from the North to South, and said claim is within the:

<u>Quarter</u>	<u>Section</u>	<u>Township</u>	<u>Range</u>
SW	11	22S	16E

Santa Cruz County, Arizona, G&SRM.

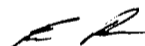
This claim is 1500 feet in length and 600 feet in width. This Notice of Location is posted on the centerline of the claim. The claim runs from the location monument on which this notice is posted 20 feet in a northerly direction to the North endline, and 1480 feet in a southerly direction to the South endline. The claim boundaries are marked by six monuments, one at each corner and one at the center of each endline. The location monument on which this notice is posted is situated within Section 11, Township 22S, Range 16E, Santa Cruz County, Arizona, G&SRM, and is approximately 44298 feet East and 34816 feet South from the NW corner of Section 9, T21S, R15E, Santa Cruz County, Arizona, G&SRM. Any overlaps onto pre-existing claims, private or State Land are acknowledged as pre-existing rights and that portion of said overlap is acknowledged as invalid.

The undersigned claims the ground as depicted on the map that is attached to a copy of this Notice of Location filed in the office of the Recorder, Santa Cruz County, Arizona.

The claim has been monumented in accordance with State and Federal law. Corner, end centers and location monuments are posts, 1-1/2" x 1-1/2" x 5' projecting at least 4' above the ground.

Located, dated and posted on the ground this 12th day of September, 2017.

KENNECOTT EXPLORATION COMPANY



By: Erik Best, Operating Officer

RECEIVED  
SANTA CRUZ STATE OFFICE  
2017 NOV 24 A 9:49  
PHOENIX, ARIZONA

ANCI 47666



	CN119	CN120	CN121	CN122	CN123	CN124	CN125	CN126	CN127	CN128	CN129	CN131
CN167	CN166	CN165	CN164	CN163	CN162	CN161	CN160	CN159	CN158	CN157	CN156	CN155
				<b>22S 16E</b>								<b>22S</b>
												<b>17E</b>
CN190	CN191	CN192	CN193	CN194	CN195	CN196	CN197	CN198	CN199	CN200	CN201	CN202
												CN203
CN221	CN220	CN219	CN218	CN217	CN216	CN215	CN214	CN213	CN212	CN211	CN210	CN209
												CN208
CN239	CN240	CN241	CN242	CN243	CN244	CN245	CN246	CN247	CN248	CN249	CN250	CN251
										PHOENIX ARIZONA	CN252	CN253
CN270	CN269	CN268	CN267	CN266	CN265	CN264	CN263	CN262	CN261	CN260	CN259	CN258
												CN257
												CN256
												CN255
												CN254
												CN253
												CN252
												CN251
												CN250
												CN249
												CN248
												CN247
												CN246
												CN245
												CN244
												CN243
												CN242
												CN241
												CN240
												CN239
												CN238
												CN237
												CN236
												CN235
												CN234
												CN233
												CN232
												CN231
												CN230
												CN229
												CN228
												CN227
												CN226
												CN225
												CN224
												CN223
												CN222
												CN221
												CN220
												CN219
												CN218
												CN217
												CN216
												CN215
												CN214
												CN213
												CN212
												CN211
												CN210
												CN209
												CN208
												CN207
												CN206
												CN205
												CN204
												CN203
												CN202
												CN201
												CN200
												CN199
												CN198
												CN197
												CN196
												CN195
												CN194
												CN193
												CN192
												CN191
												CN190
												CN189
												CN188
												CN187
												CN186
												CN185
												CN184
												CN183
												CN182
												CN181
												CN180
												CN179
												CN178
												CN177
												CN176
												CN175
												CN174
												CN173
												CN172
												CN171
												CN170
												CN169
												CN168
												CN167


## Canelo Claim Block, Arizona Map 6

Canelo - CN Lode Mining Claims  
 T22S, R16 and 17E G&SRM  
 Santa Cruz County, Arizona  
 Located September 12 - November 14, 2017

Monuments are 1-1/2" by 1-1/2" by 5' Wood Posts projecting at least four feet above the ground. Location Monuments are set 20' inside the Endline along the center of each claim, and are 1500' long X 600' wide unless otherwise depicted and as detailed in the attached Certificate of Location.

TIE POINT: The location monument of each claim is tied to the Northwest corner of Section 9, Township 21S, Range 15E, G&SRM, Santa Cruz County, Arizona, its distance as shown on the attached Certificate of Location. Bearings and distance are grid north.

Any overlap onto pre-existing claims, or Private Land, is acknowledged as non-locatable, and any overlapping portion is acknowledged as invalid.



**Legend**

- End Centers
- ▲ Location Monuments
- Corners
- Claim Boundary
- Section
- Township

1 in = 1,000 feet

0                      0.175                      0.35  
 |-----|-----|-----|  
 Miles

Claims Filed By-  
 Kennecott Exploration Company  
 4700 Daybreak Parkway  
 South Jordan, UT 84009

When recorded return to:  
Kennecott Exploration Company – Land Dept.  
4700 Daybreak Parkway  
South Jordan, UT 84009

ARIZONA NOTICE OF LOCATION  
(LODE CLAIM)

NOTICE IS HEREBY GIVEN THAT KENNECOTT EXPLORATION COMPANY, whose mailing address is 4700 Daybreak Parkway, South Jordan, Utah 84009 by its undersigned representative, makes this location of the CN167 Lode Mining Claim, in Santa Cruz County, Arizona.

The general course of the claim is from the North to South, and said claim is within the:

<u>Quarter</u>	<u>Section</u>	<u>Township</u>	<u>Range</u>
SW	11	22S	16E

Santa Cruz County, Arizona, G&SRM.

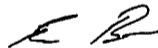
This claim is 1500 feet in length and 600 feet in width. This Notice of Location is posted on the centerline of the claim. The claim runs from the location monument on which this notice is posted 20 feet in a northerly direction to the North endline, and 1480 feet in a southerly direction to the South endline. The claim boundaries are marked by six monuments, one at each corner and one at the center of each endline. The location monument on which this notice is posted is situated within Section 11, Township 22S, Range 16E, Santa Cruz County, Arizona, G&SRM, and is approximately 43698 feet East and 34816 feet South from the NW corner of Section 9, T21S, R15E, Santa Cruz County, Arizona, G&SRM. Any overlaps onto pre-existing claims, private or State Land are acknowledged as pre-existing rights and that portion of said overlap is acknowledged as invalid.

The undersigned claims the ground as depicted on the map that is attached to a copy of this Notice of Location filed in the office of the Recorder, Santa Cruz County, Arizona.

The claim has been monumented in accordance with State and Federal law. Corner, end centers and location monuments are posts, 1-1/2" x 1-1/2" x 5' projecting at least 4' above the ground.

Located, dated and posted on the ground this 12th day of September, 2017.

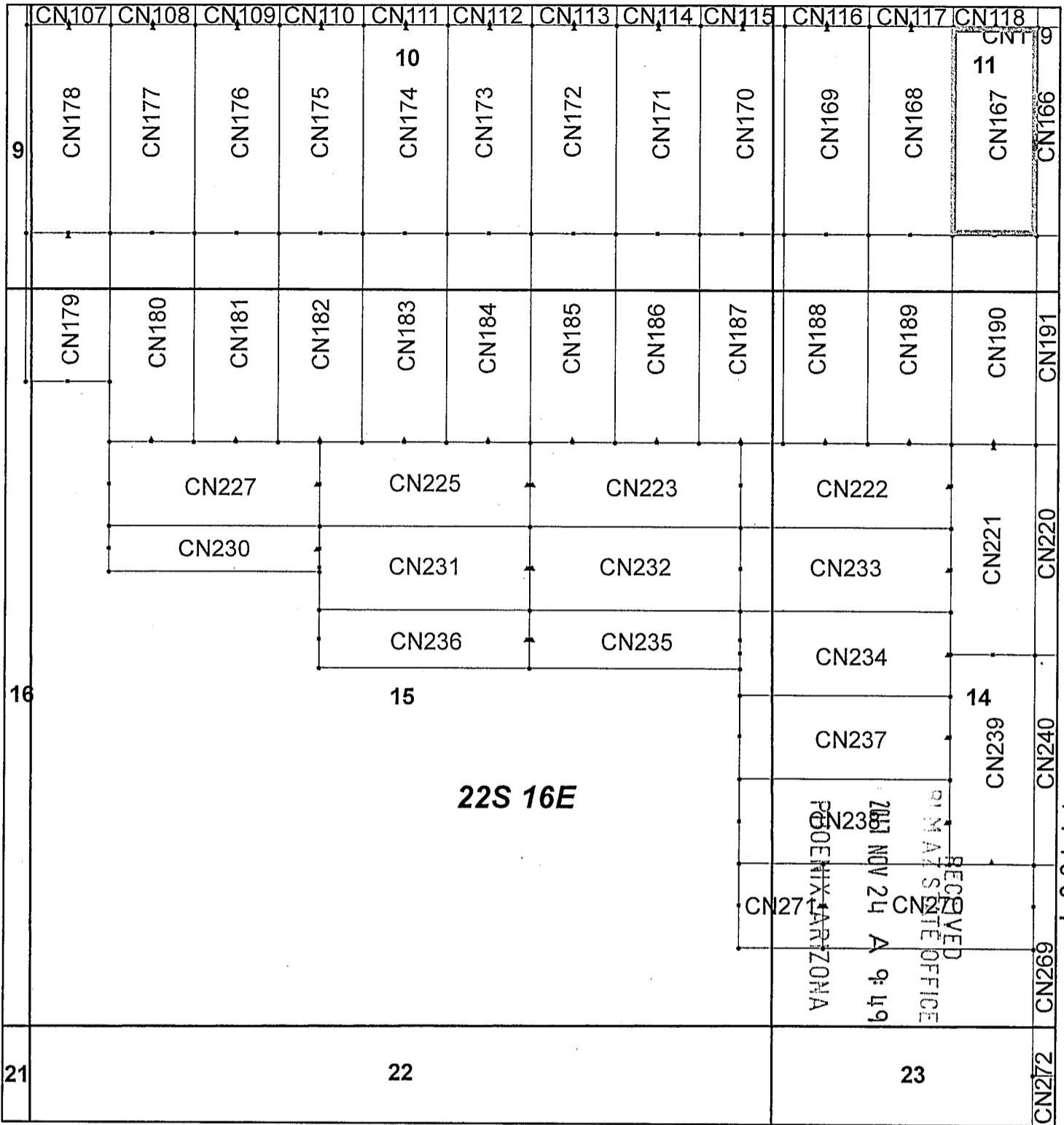
KENNECOTT EXPLORATION COMPANY



By: Erik Best, Operating Officer

RECEIVED  
PHOENIX, ARIZONA  
2017 NOV 24 A 9:49  
PHOENIX, ARIZONA

AHC447667



### Canelo Claim Block, Arizona Map 5

Canelo - CN Lode Mining Claims T22S, R16E G&SRM  
 Santa Cruz County, Arizona  
 Located September 12 - November 14, 2017

Monuments are 1-1/2" by 1-1/2" by 5' Wood Posts projecting at least four feet above the ground. Location Monuments are set 20' inside the Endline along the center of each claim, and are 1500' long X 600' wide unless otherwise depicted and as detailed in the attached Certificate of Location.


TIE POINT: The location monument of each claim is tied to the Northwest corner of Section 9, Township 21S, Range 15E, G&SRM, Santa Cruz County, Arizona, its distance as shown on the attached Certificate of Location. Bearings and distance are grid north.

Any overlap onto pre-existing claims, or Private Land, is acknowledged as non-locatable, and any overlapping portion is acknowledged as invalid.

**Legend**

- End Centers
- ▲ Location Monuments
- Corners
- Claim Boundary
- Section
- Township

1 in = 1,000 feet



Claims Filed By-  
 Kennecott Exploration Company  
 4700 Daybreak Parkway  
 South Jordan, UT 84009

When recorded return to:  
Kennecott Exploration Company – Land Dept.  
4700 Daybreak Parkway  
South Jordan, UT 84009

ARIZONA NOTICE OF LOCATION  
(LODE CLAIM)

NOTICE IS HEREBY GIVEN THAT KENNECOTT EXPLORATION COMPANY, whose mailing address is 4700 Daybreak Parkway, South Jordan, Utah 84009 by its undersigned representative, makes this location of the CN168 Lode Mining Claim, in Santa Cruz County, Arizona.

The general course of the claim is from the North to South, and said claim is within the:

<u>Quarter</u>	<u>Section</u>	<u>Township</u>	<u>Range</u>
SW	11	22S	16E

Santa Cruz County, Arizona, G&SRM.

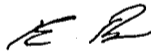
This claim is 1500 feet in length and 600 feet in width. This Notice of Location is posted on the centerline of the claim. The claim runs from the location monument on which this notice is posted 20 feet in a northerly direction to the North endline, and 1480 feet in a southerly direction to the South endline. The claim boundaries are marked by six monuments, one at each corner and one at the center of each endline. The location monument on which this notice is posted is situated within Section 11, Township 22S, Range 16E, Santa Cruz County, Arizona, G&SRM, and is approximately 43098 feet East and 34816 feet South from the NW corner of Section 9, T21S, R15E, Santa Cruz County, Arizona, G&SRM. Any overlaps onto pre-existing claims, private or State Land are acknowledged as pre-existing rights and that portion of said overlap is acknowledged as invalid.

The undersigned claims the ground as depicted on the map that is attached to a copy of this Notice of Location filed in the office of the Recorder, Santa Cruz County, Arizona.

The claim has been monumented in accordance with State and Federal law. Corner, end centers and location monuments are posts, 1-1/2" x 1-1/2" x 5' projecting at least 4' above the ground.

Located, dated and posted on the ground this 12th day of September, 2017.

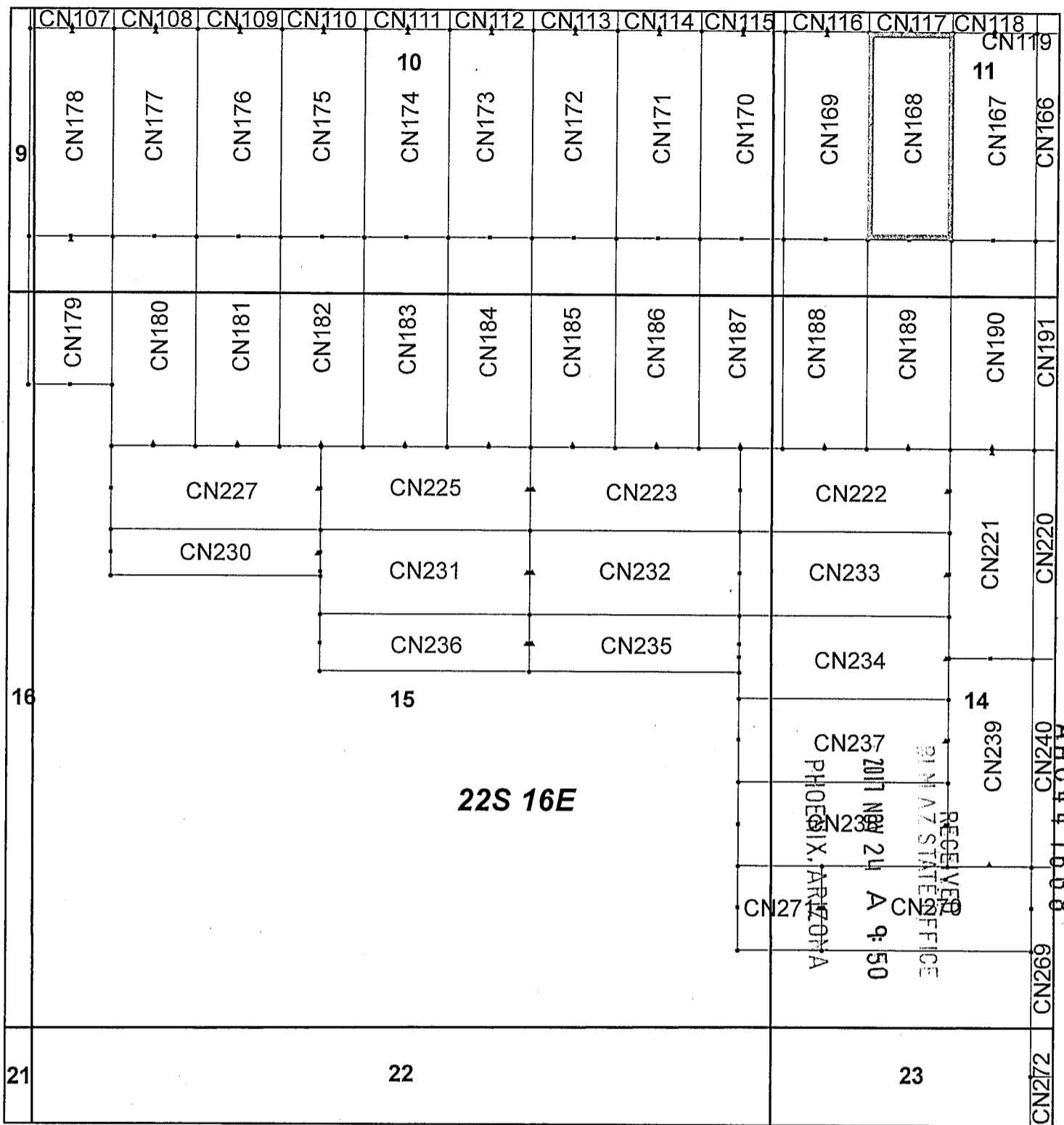
KENNECOTT EXPLORATION COMPANY



By: Erik Best, Operating Officer

RECEIVED  
M M AZ STATE OFFICE  
2017 NOV 24 A 9:50  
PHOENIX, ARIZONA

AMC447668



### Canelo Claim Block, Arizona Map 5

Canelo - CN Lode Mining Claims T22S, R16E G&SRM  
 Santa Cruz County, Arizona  
 Located September 12 - November 14, 2017

Monuments are 1-1/2" by 1-1/2" by 5' Wood Posts projecting at least four feet above the ground. Location Monuments are set 20' inside the Endline along the center of each claim, and are 1500' long X 600' wide unless otherwise depicted and as detailed in the attached Certificate of Location.

TIE POINT: The location monument of each claim is tied to the Northwest corner of Section 9, Township 21S, Range 15E, G&SRM, Santa Cruz County, Arizona, its distance as shown on the attached Certificate of Location. Bearings and distance are grid north.

Any overlap onto pre-existing claims, or Private Land, is acknowledged as non-locatable, and any overlapping portion is acknowledged as invalid.

**Legend**

- End Centers
- Location Monuments
- Corners
- Claim Boundary
- Section
- Township

1 in = 1,000 feet

0

0.175

0.35

Miles

Claims Filed By-  
 Kennecott Exploration Company  
 4700 Daybreak Parkway  
 South Jordan, UT 84009

ARIZONA  
 8991110101

When recorded return to:  
Kennecott Exploration Company – Land Dept.  
4700 Daybreak Parkway  
South Jordan, UT 84009

ARIZONA NOTICE OF LOCATION  
(LODE CLAIM)

NOTICE IS HEREBY GIVEN THAT KENNECOTT EXPLORATION COMPANY, whose mailing address is 4700 Daybreak Parkway, South Jordan, Utah 84009 by its undersigned representative, makes this location of the CN169 Lode Mining Claim, in Santa Cruz County, Arizona.

The general course of the claim is from the North to South, and said claim is within the:

<u>Quarter</u>	<u>Section</u>	<u>Township</u>	<u>Range</u>
SW	11	22S	16E

Santa Cruz County, Arizona, G&SRM.


This claim is 1500 feet in length and 600 feet in width. This Notice of Location is posted on the centerline of the claim. The claim runs from the location monument on which this notice is posted 20 feet in a northerly direction to the North endline, and 1480 feet in a southerly direction to the South endline. The claim boundaries are marked by six monuments, one at each corner and one at the center of each endline. The location monument on which this notice is posted is situated within Section 11, Township 22S, Range 16E, Santa Cruz County, Arizona, G&SRM, and is approximately 42498 feet East and 34816 feet South from the NW corner of Section 9, T21S, R15E, Santa Cruz County, Arizona, G&SRM. Any overlaps onto pre-existing claims, private or State Land are acknowledged as pre-existing rights and that portion of said overlap is acknowledged as invalid.

The undersigned claims the ground as depicted on the map that is attached to a copy of this Notice of Location filed in the office of the Recorder, Santa Cruz County, Arizona.

The claim has been monumented in accordance with State and Federal law. Corner, end centers and location monuments are posts, 1-1/2" x 1-1/2" x 5' projecting at least 4' above the ground.

Located, dated and posted on the ground this 12th day of September, 2017.

KENNECOTT EXPLORATION COMPANY



By: Erik Best, Operating Officer

RECEIVED  
PHOENIX, ARIZONA  
2017 NOV 24 A 9:50  
PHOENIX STATE OFFICE

AHC447669



When recorded return to:  
Kennecott Exploration Company – Land Dept.  
4700 Daybreak Parkway  
South Jordan, UT 84009

ARIZONA NOTICE OF LOCATION  
(LODE CLAIM)

NOTICE IS HEREBY GIVEN THAT KENNECOTT EXPLORATION COMPANY, whose mailing address is 4700 Daybreak Parkway, South Jordan, Utah 84009 by its undersigned representative, makes this location of the CN170 Lode Mining Claim, in Santa Cruz County, Arizona.

The general course of the claim is from the North to South, and said claim is within the:

<u>Quarter</u>	<u>Section</u>	<u>Township</u>	<u>Range</u>
SW	11	22S	16E
SE	10	22S	16E

Santa Cruz County, Arizona, G&SRM.


This claim is 1500 feet in length and 600 feet in width. This Notice of Location is posted on the centerline of the claim. The claim runs from the location monument on which this notice is posted 20 feet in a northerly direction to the North endline, and 1480 feet in a southerly direction to the South endline. The claim boundaries are marked by six monuments, one at each corner and one at the center of each endline. The location monument on which this notice is posted is situated within Section 10, Township 22S, Range 16E, Santa Cruz County, Arizona, G&SRM, and is approximately 41898 feet East and 34816 feet South from the NW corner of Section 9, T21S, R15E, Santa Cruz County, Arizona, G&SRM. Any overlaps onto pre-existing claims, private or State Land are acknowledged as pre-existing rights and that portion of said overlap is acknowledged as invalid.

The undersigned claims the ground as depicted on the map that is attached to a copy of this Notice of Location filed in the office of the Recorder, Santa Cruz County, Arizona.

The claim has been monumented in accordance with State and Federal law. Corner, end centers and location monuments are posts, 1-1/2" x 1-1/2" x 5' projecting at least 4' above the ground.

Located, dated and posted on the ground this 12th day of September, 2017.

KENNECOTT EXPLORATION COMPANY

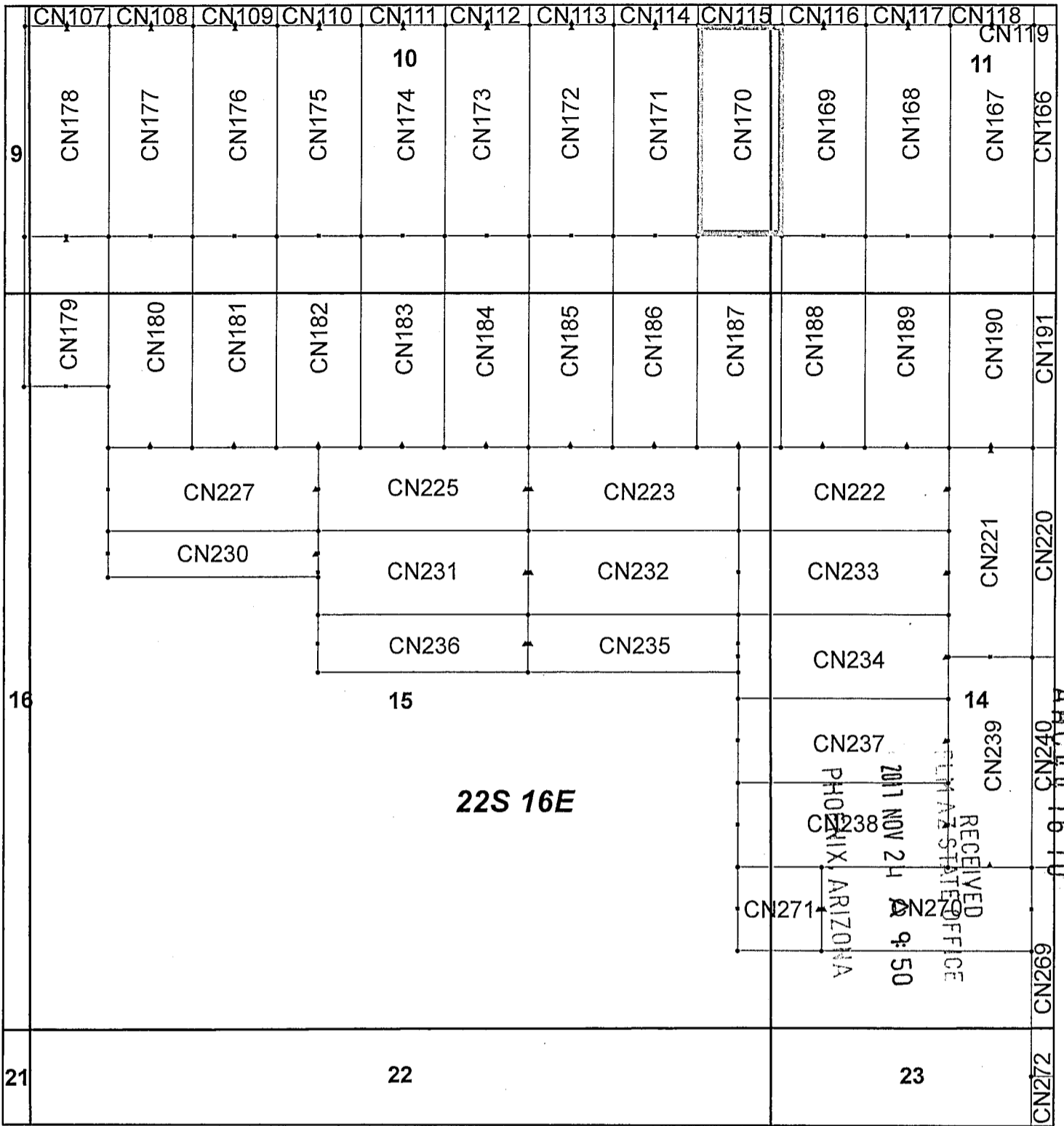


By: Erik Best, Operating Officer

RECEIVED  
SANTA CRUZ STATE OFFICE  
2017 NOV 24 A 9:50  
PHOENIX, ARIZONA

AMC447670





### Canelo Claim Block, Arizona Map 5

Canelo - CN Lode Mining Claims T22S, R16E G&SRM  
 Santa Cruz County, Arizona  
 Located September 12 - November 14, 2017

Monuments are 1-1/2" by 1-1/2" by 5' Wood Posts projecting at least four feet above the ground. Location Monuments are set 20' inside the Endline along the center of each claim, and are 1500' long X 600' wide unless otherwise depicted and as detailed in the attached Certificate of Location.


TIE POINT: The location monument of each claim is tied to the Northwest corner of Section 9, Township 21S, Range 15E, G&SRM, Santa Cruz County, Arizona, its distance as shown on the attached Certificate of Location. Bearings and distance are grid north.

Any overlap onto pre-existing claims, or Private Land, is acknowledged as non-locatable, and any overlapping portion is acknowledged as invalid.

**Legend**

- End Centers
- ▲ Location Monuments
- Corners
- Claim Boundary
- Section
- Township

1 in = 1,000 feet



Claims Filed By:  
 Kennecott Exploration Company  
 4700 Daybreak Parkway  
 South Jordan, UT 84009

When recorded return to:  
Kennecott Exploration Company – Land Dept.  
4700 Daybreak Parkway  
South Jordan, UT 84009

ARIZONA NOTICE OF LOCATION  
(LODE CLAIM)

NOTICE IS HEREBY GIVEN THAT KENNECOTT EXPLORATION COMPANY, whose mailing address is 4700 Daybreak Parkway, South Jordan, Utah 84009 by its undersigned representative, makes this location of the CN171 Lode Mining Claim, in Santa Cruz County, Arizona.

The general course of the claim is from the North to South, and said claim is within the:

<u>Quarter</u>	<u>Section</u>	<u>Township</u>	<u>Range</u>
SE	10	22S	16E

Santa Cruz County, Arizona, G&SRM.

This claim is 1500 feet in length and 600 feet in width. This Notice of Location is posted on the centerline of the claim. The claim runs from the location monument on which this notice is posted 20 feet in a northerly direction to the North endline, and 1480 feet in a southerly direction to the South endline. The claim boundaries are marked by six monuments, one at each corner and one at the center of each endline. The location monument on which this notice is posted is situated within Section 10, Township 22S, Range 16E, Santa Cruz County, Arizona, G&SRM, and is approximately 41298 feet East and 34816 feet South from the NW corner of Section 9, T21S, R15E, Santa Cruz County, Arizona, G&SRM. Any overlaps onto pre-existing claims, private or State Land are acknowledged as pre-existing rights and that portion of said overlap is acknowledged as invalid.

The undersigned claims the ground as depicted on the map that is attached to a copy of this Notice of Location filed in the office of the Recorder, Santa Cruz County, Arizona.

The claim has been monumented in accordance with State and Federal law. Corner, end centers and location monuments are posts, 1-1/2" x 1-1/2" x 5' projecting at least 4' above the ground.

Located, dated and posted on the ground this 12th day of September, 2017.

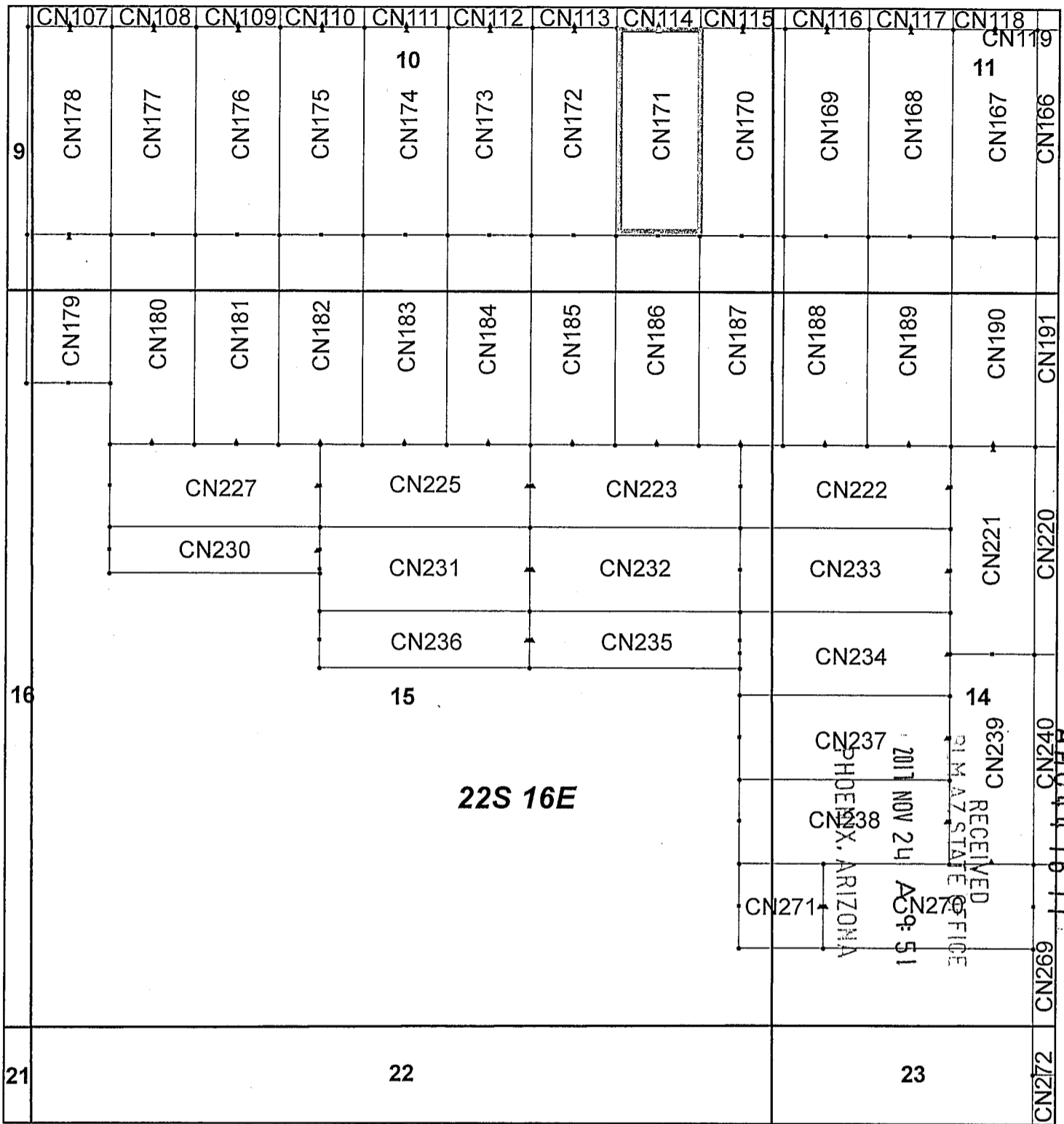
KENNECOTT EXPLORATION COMPANY



By: Erik Best, Operating Officer

RECEIVED  
M AZ STATE OFFICE  
2017 NOV 24 A 9:51  
PHOENIX, ARIZONA

AMC447671



### Canelo Claim Block, Arizona Map 5

Canelo - CN Lode Mining Claims T22S, R16E G&SRM  
 Santa Cruz County, Arizona  
 Located September 12 - November 14, 2017

Monuments are 1-1/2" by 1-1/2" by 5' Wood Posts projecting at least four feet above the ground. Location Monuments are set 20' inside the Endline along the center of each claim, and are 1500' long X 600' wide unless otherwise depicted and as detailed in the attached Certificate of Location.

TIE POINT: The location monument of each claim is tied to the Northwest corner of Section 9, Township 21S, Range 15E, G&SRM, Santa Cruz County, Arizona, its distance as shown on the attached Certificate of Location. Bearings and distance are grid north.


Any overlap onto pre-existing claims, or Private Land, is acknowledged as non-locatable, and any overlapping portion is acknowledged as invalid.



**Legend**

- End Centers
- ▲ Location Monuments
- Corners
- Claim Boundary
- Section
- Township

1 in = 1,000 feet



Claims Filed By-  
 Kennecott Exploration Company  
 4700 Daybreak Parkway  
 South Jordan, UT 84009

When recorded return to:  
Kennecott Exploration Company – Land Dept.  
4700 Daybreak Parkway  
South Jordan, UT 84009

ARIZONA NOTICE OF LOCATION  
(LODE CLAIM)

NOTICE IS HEREBY GIVEN THAT KENNECOTT EXPLORATION COMPANY, whose mailing address is 4700 Daybreak Parkway, South Jordan, Utah 84009 by its undersigned representative, makes this location of the CN172 Lode Mining Claim, in Santa Cruz County, Arizona.

The general course of the claim is from the North to South, and said claim is within the:

<u>Quarter</u>	<u>Section</u>	<u>Township</u>	<u>Range</u>
SE	10	22S	16E

Santa Cruz County, Arizona, G&SRM.

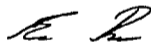
This claim is 1500 feet in length and 600 feet in width. This Notice of Location is posted on the centerline of the claim. The claim runs from the location monument on which this notice is posted 20 feet in a northerly direction to the North endline, and 1480 feet in a southerly direction to the South endline. The claim boundaries are marked by six monuments, one at each corner and one at the center of each endline. The location monument on which this notice is posted is situated within Section 10, Township 22S, Range 16E, Santa Cruz County, Arizona, G&SRM, and is approximately 40698 feet East and 34816 feet South from the NW corner of Section 9, T21S, R15E, Santa Cruz County, Arizona, G&SRM. Any overlaps onto pre-existing claims, private or State Land are acknowledged as pre-existing rights and that portion of said overlap is acknowledged as invalid.

The undersigned claims the ground as depicted on the map that is attached to a copy of this Notice of Location filed in the office of the Recorder, Santa Cruz County, Arizona.

The claim has been monumented in accordance with State and Federal law. Corner, end centers and location monuments are posts, 1-1/2" x 1-1/2" x 5' projecting at least 4' above the ground.

Located, dated and posted on the ground this 12th day of September, 2017.

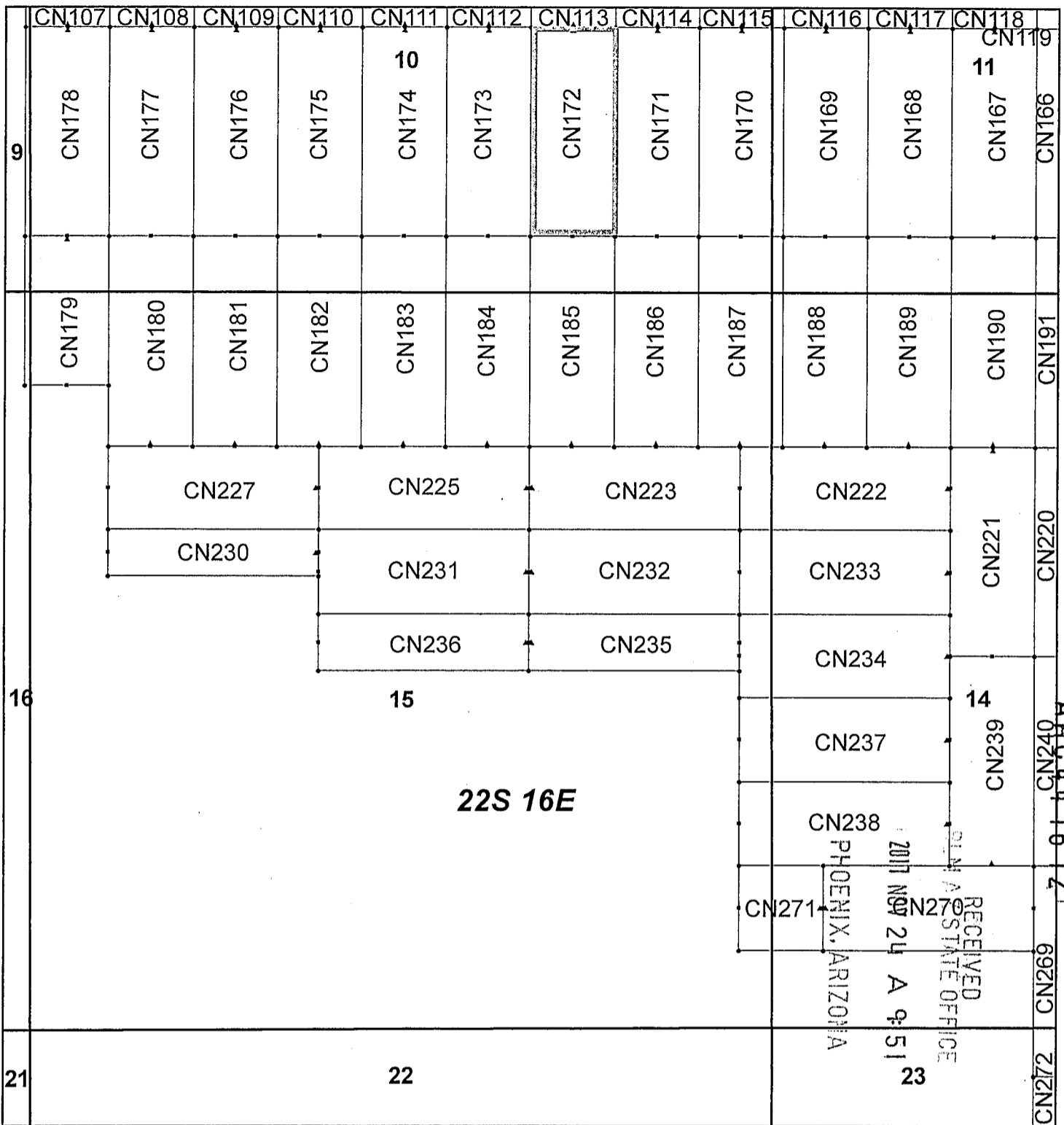
KENNECOTT EXPLORATION COMPANY



By: Erik Best, Operating Officer

RECEIVED  
M M AZ STATE OFFICE  
2017 NOV 24 A 9:51  
PHOENIX, ARIZONA

AMC4476721



### Canelo Claim Block, Arizona Map 5

Canelo - CN Lode Mining Claims T22S, R16E G&SRM  
 Santa Cruz County, Arizona  
 Located September 12 - November 14, 2017

Monuments are 1-1/2" by 1-1/2" by 5' Wood Posts projecting at least four feet above the ground. Location Monuments are set 20' inside the Endline along the center of each claim, and are 1500' long X 600' wide unless otherwise depicted and as detailed in the attached Certificate of Location.

TIE POINT: The location monument of each claim is tied to the Northwest corner of Section 9, Township 21S, Range 15E, G&SRM, Santa Cruz County, Arizona, its distance as shown on the attached Certificate of Location. Bearings and distance are grid north.


Any overlap onto pre-existing claims, or Private Land, is acknowledged as non-locatable, and any overlapping portion is acknowledged as invalid.



**Legend**

- End Centers
- ▲ Location Monuments
- Corners
- Claim Boundary
- Section
- Township

1 in = 1,000 feet



Claims Filed By-  
 Kennecott Exploration Company  
 4700 Daybreak Parkway  
 South Jordan, UT 84009

When recorded return to:  
Kennecott Exploration Company – Land Dept.  
4700 Daybreak Parkway  
South Jordan, UT 84009

ARIZONA NOTICE OF LOCATION  
(LODE CLAIM)

NOTICE IS HEREBY GIVEN THAT KENNECOTT EXPLORATION COMPANY, whose mailing address is 4700 Daybreak Parkway, South Jordan, Utah 84009 by its undersigned representative, makes this location of the CN173 Lode Mining Claim, in Santa Cruz County, Arizona.

The general course of the claim is from the North to South, and said claim is within the:

<u>Quarter</u>	<u>Section</u>	<u>Township</u>	<u>Range</u>
SE	10	22S	16E

Santa Cruz County, Arizona, G&SRM.


This claim is 1500 feet in length and 600 feet in width. This Notice of Location is posted on the centerline of the claim. The claim runs from the location monument on which this notice is posted 20 feet in a northerly direction to the North endline, and 1480 feet in a southerly direction to the South endline. The claim boundaries are marked by six monuments, one at each corner and one at the center of each endline. The location monument on which this notice is posted is situated within Section 10, Township 22S, Range 16E, Santa Cruz County, Arizona, G&SRM, and is approximately 40098 feet East and 34816 feet South from the NW corner of Section 9, T21S, R15E, Santa Cruz County, Arizona, G&SRM. Any overlaps onto pre-existing claims, private or State Land are acknowledged as pre-existing rights and that portion of said overlap is acknowledged as invalid.

The undersigned claims the ground as depicted on the map that is attached to a copy of this Notice of Location filed in the office of the Recorder, Santa Cruz County, Arizona.

The claim has been monumented in accordance with State and Federal law. Corner, end centers and location monuments are posts, 1-1/2" x 1-1/2" x 5' projecting at least 4' above the ground.

Located, dated and posted on the ground this 12th day of September, 2017.

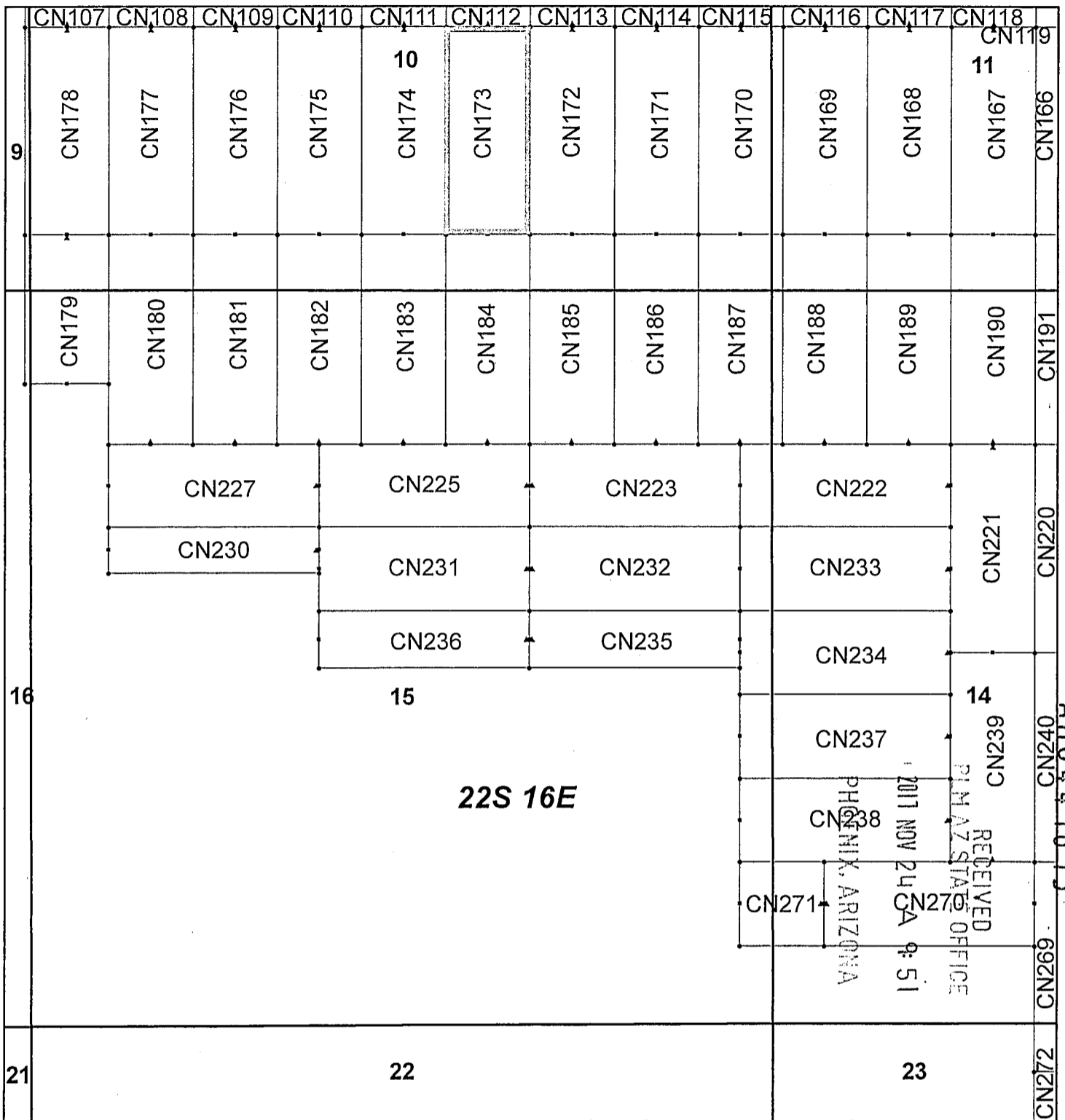
KENNECOTT EXPLORATION COMPANY



By: Erik Best, Operating Officer

RECEIVED  
PHOENIX AZ STATE OFFICE  
2017 NOV 24 A 9:51  
PHOENIX, ARIZONA

ANCI 47673



### Canelo Claim Block, Arizona Map 5

Canelo - CN Lode Mining Claims T22S, R16E G&SRM  
 Santa Cruz County, Arizona  
 Located September 12 - November 14, 2017

Monuments are 1-1/2" by 1-1/2" by 5' Wood Posts projecting at least four feet above the ground. Location Monuments are set 20' inside the Endline along the center of each claim, and are 1500' long X 600' wide unless otherwise depicted and as detailed in the attached Certificate of Location.

TIE POINT: The location monument of each claim is tied to the Northwest corner of Section 9, Township 21S, Range 15E, G&SRM, Santa Cruz County, Arizona, its distance as shown on the attached Certificate of Location. Bearings and distance are grid north.


Any overlap onto pre-existing claims, or Private Land, is acknowledged as non-locatable, and any overlapping portion is acknowledged as invalid.



**Legend**

- End Centers
- ▲ Location Monuments
- Corners
- Claim Boundary
- Section
- Township

1 in = 1,000 feet



Claims Filed By-  
 Kennecott Exploration Company  
 4700 Daybreak Parkway  
 South Jordan, UT 84009

When recorded return to:  
Kennecott Exploration Company – Land Dept.  
4700 Daybreak Parkway  
South Jordan, UT 84009

ARIZONA NOTICE OF LOCATION  
(LODE CLAIM)

NOTICE IS HEREBY GIVEN THAT KENNECOTT EXPLORATION COMPANY, whose mailing address is 4700 Daybreak Parkway, South Jordan, Utah 84009 by its undersigned representative, makes this location of the CN174 Lode Mining Claim, in Santa Cruz County, Arizona.

The general course of the claim is from the North to South, and said claim is within the:

<u>Quarter</u>	<u>Section</u>	<u>Township</u>	<u>Range</u>
SW	10	22S	16E
SE	10	22S	16E

Santa Cruz County, Arizona, G&SRM.

This claim is 1500 feet in length and 600 feet in width. This Notice of Location is posted on the centerline of the claim. The claim runs from the location monument on which this notice is posted 20 feet in a northerly direction to the North endline, and 1480 feet in a southerly direction to the South endline. The claim boundaries are marked by six monuments, one at each corner and one at the center of each endline. The location monument on which this notice is posted is situated within Section 10, Township 22S, Range 16E, Santa Cruz County, Arizona, G&SRM, and is approximately 39498 feet East and 34816 feet South from the NW corner of Section 9, T21S, R15E, Santa Cruz County, Arizona, G&SRM. Any overlaps onto pre-existing claims, private or State Land are acknowledged as pre-existing rights and that portion of said overlap is acknowledged as invalid.

The undersigned claims the ground as depicted on the map that is attached to a copy of this Notice of Location filed in the office of the Recorder, Santa Cruz County, Arizona.

The claim has been monumented in accordance with State and Federal law. Corner, end centers and location monuments are posts, 1-1/2" x 1-1/2" x 5' projecting at least 4' above the ground.

Located, dated and posted on the ground this 12th day of September, 2017.

KENNECOTT EXPLORATION COMPANY

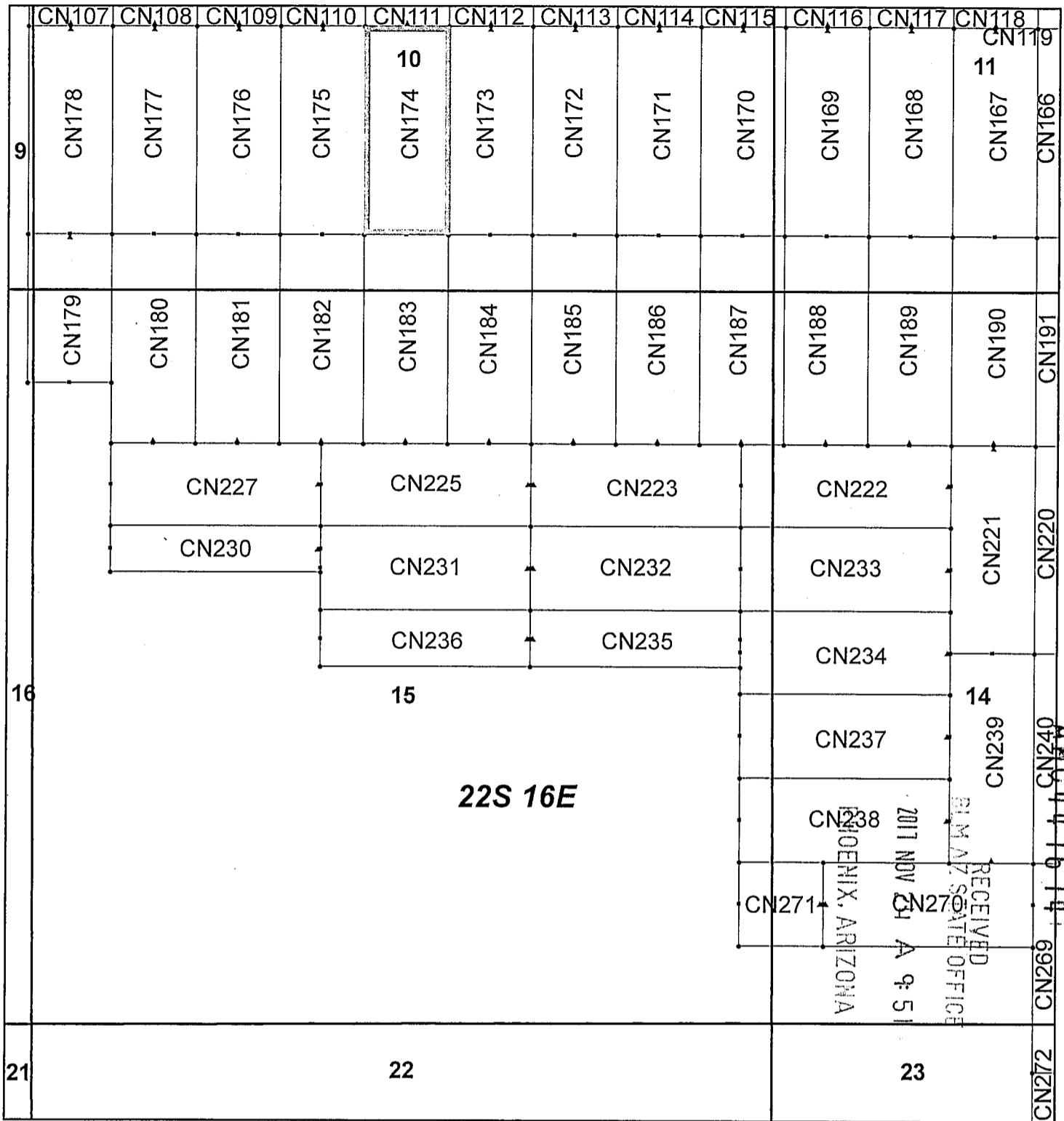
*ER*

By: Erik Best, Operating Officer

RECEIVED  
SANTA CRUZ STATE OFFICE  
2017 NOV 24 A 9:51  
PHOENIX, ARIZONA

ANC447674





## Canelo Claim Block, Arizona Map 5

Canelo - CN Lode Mining Claims T22S, R16E G&SRM  
 Santa Cruz County, Arizona  
 Located September 12 - November 14, 2017

Monuments are 1-1/2" by 1-1/2" by 5' Wood Posts projecting at least four feet above the ground. Location Monuments are set 20' inside the Endline along the center of each claim, and are 1500' long X 600' wide unless otherwise depicted and as detailed in the attached Certificate of Location.


TIE POINT: The location monument of each claim is tied to the Northwest corner of Section 9, Township 21S, Range 15E, G&SRM, Santa Cruz County, Arizona, its distance as shown on the attached Certificate of Location. Bearings and distance are grid north.

Any overlap onto pre-existing claims, or Private Land, is acknowledged as non-locatable, and any overlapping portion is acknowledged as invalid.

**Legend**

- End Centers
- Location Monuments
- Corners
- Claim Boundary
- Section
- Township

1 in = 1,000 feet



Claims Filed By-  
 Kennecott Exploration Company  
 4700 Daybreak Parkway  
 South Jordan, UT 84009

When recorded return to:  
Kennecott Exploration Company – Land Dept.  
4700 Daybreak Parkway  
South Jordan, UT 84009

ARIZONA NOTICE OF LOCATION  
(LODE CLAIM)

NOTICE IS HEREBY GIVEN THAT KENNECOTT EXPLORATION COMPANY, whose mailing address is 4700 Daybreak Parkway, South Jordan, Utah 84009 by its undersigned representative, makes this location of the CN175 Lode Mining Claim, in Santa Cruz County, Arizona.

The general course of the claim is from the North to South, and said claim is within the:

<u>Quarter</u>	<u>Section</u>	<u>Township</u>	<u>Range</u>
SW	10	22S	16E

Santa Cruz County, Arizona, G&SRM.

This claim is 1500 feet in length and 600 feet in width. This Notice of Location is posted on the centerline of the claim. The claim runs from the location monument on which this notice is posted 20 feet in a northerly direction to the North endline, and 1480 feet in a southerly direction to the South endline. The claim boundaries are marked by six monuments, one at each corner and one at the center of each endline. The location monument on which this notice is posted is situated within Section 10, Township 22S, Range 16E, Santa Cruz County, Arizona, G&SRM, and is approximately 38898 feet East and 34816 feet South from the NW corner of Section 9, T21S, R15E, Santa Cruz County, Arizona, G&SRM. Any overlaps onto pre-existing claims, private or State Land are acknowledged as pre-existing rights and that portion of said overlap is acknowledged as invalid.

The undersigned claims the ground as depicted on the map that is attached to a copy of this Notice of Location filed in the office of the Recorder, Santa Cruz County, Arizona.

The claim has been monumented in accordance with State and Federal law. Corner, end centers and location monuments are posts, 1-1/2" x 1-1/2" x 5' projecting at least 4' above the ground.

Located, dated and posted on the ground this 13th day of September, 2017.

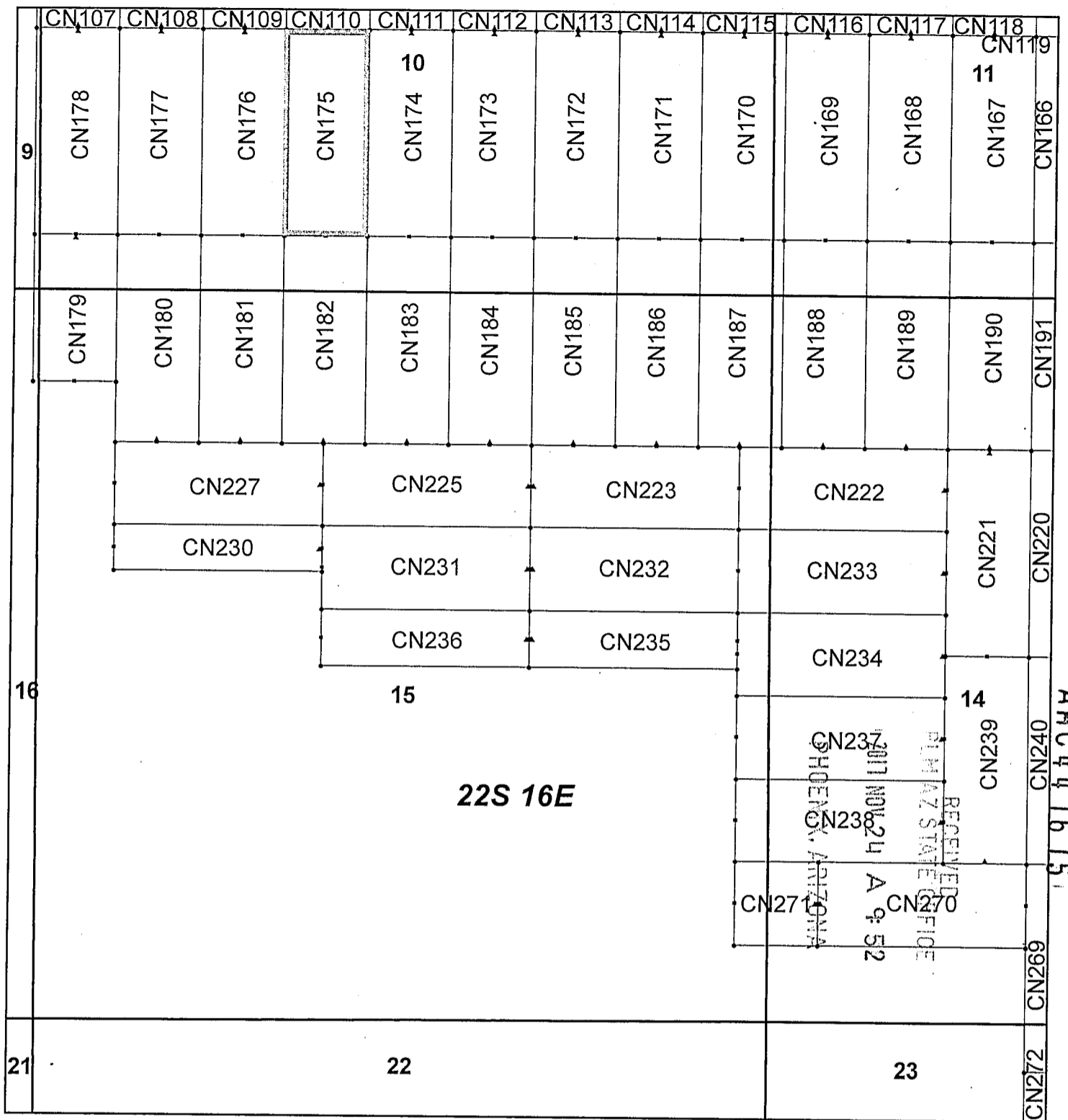
KENNECOTT EXPLORATION COMPANY

*ER*

By: Erik Best, Operating Officer

RECEIVED  
SANTA CRUZ STATE OFFICE  
2017 NOV 24 A 9:51  
PHOENIX, ARIZONA

AMC447675



### Canelo Claim Block, Arizona Map 5

Canelo - CN Lode Mining Claims T22S, R16E G&SRM  
 Santa Cruz County, Arizona  
 Located September 12 - November 14, 2017

Monuments are 1-1/2" by 1-1/2" by 5' Wood Posts projecting at least four feet above the ground. Location Monuments are set 20' inside the Endline along the center of each claim, and are 1500' long X 600' wide unless otherwise depicted and as detailed in the attached Certificate of Location.


TIE POINT: The location monument of each claim is tied to the Northwest corner of Section 9, Township 21S, Range 15E, G&SRM, Santa Cruz County, Arizona, its distance as shown on the attached Certificate of Location. Bearings and distance are grid north.

Any overlap onto pre-existing claims, or Private Land, is acknowledged as non-locatable, and any overlapping portion is acknowledged as invalid.

**Legend**

- End Centers
- ▲ Location Monuments
- Corners
- Claim Boundary
- Section
- Township

1 in = 1,000 feet



Claims Filed By-  
 Kennecott Exploration Company  
 4700 Daybreak Parkway  
 South Jordan, UT 84009

AMC 447675

When recorded return to:  
Kennecott Exploration Company – Land Dept.  
4700 Daybreak Parkway  
South Jordan, UT 84009

ARIZONA NOTICE OF LOCATION  
(LODE CLAIM)

NOTICE IS HEREBY GIVEN THAT KENNECOTT EXPLORATION COMPANY, whose mailing address is 4700 Daybreak Parkway, South Jordan, Utah 84009 by its undersigned representative, makes this location of the CN176 Lode Mining Claim, in Santa Cruz County, Arizona.

The general course of the claim is from the North to South, and said claim is within the:

<u>Quarter</u>	<u>Section</u>	<u>Township</u>	<u>Range</u>
SW	10	22S	16E

Santa Cruz County, Arizona, G&SRM.


This claim is 1500 feet in length and 600 feet in width. This Notice of Location is posted on the centerline of the claim. The claim runs from the location monument on which this notice is posted 20 feet in a northerly direction to the North endline, and 1480 feet in a southerly direction to the South endline. The claim boundaries are marked by six monuments, one at each corner and one at the center of each endline. The location monument on which this notice is posted is situated within Section 10, Township 22S, Range 16E, Santa Cruz County, Arizona, G&SRM, and is approximately 38298 feet East and 34816 feet South from the NW corner of Section 9, T21S, R15E, Santa Cruz County, Arizona, G&SRM. Any overlaps onto pre-existing claims, private or State Land are acknowledged as pre-existing rights and that portion of said overlap is acknowledged as invalid.

The undersigned claims the ground as depicted on the map that is attached to a copy of this Notice of Location filed in the office of the Recorder, Santa Cruz County, Arizona.

The claim has been monumented in accordance with State and Federal law. Corner, end centers and location monuments are posts, 1-1/2" x 1-1/2" x 5' projecting at least 4' above the ground.

Located, dated and posted on the ground this 13th day of September, 2017.

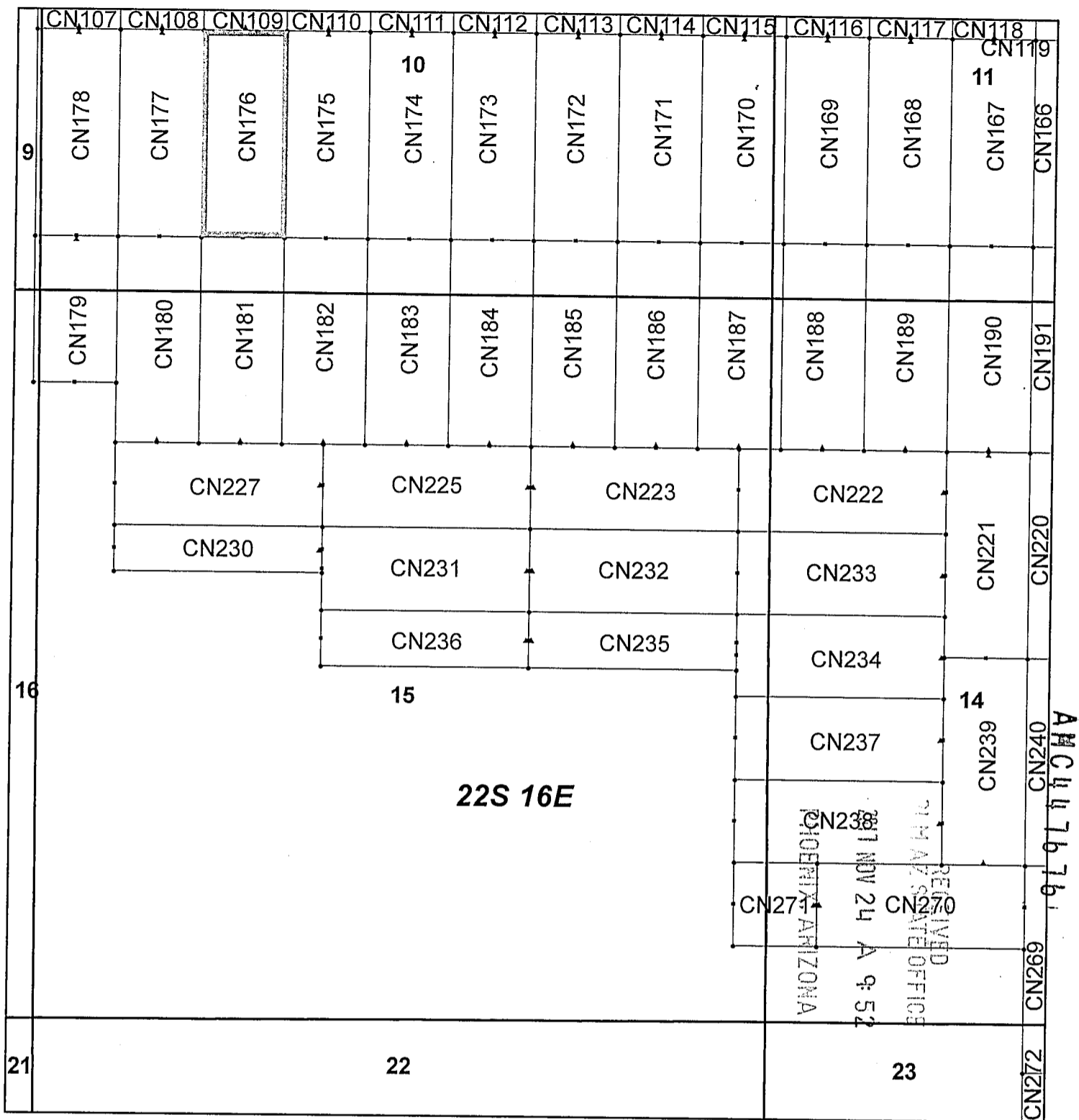
KENNECOTT EXPLORATION COMPANY



By: Erik Best, Operating Officer

RECEIVED  
SANTA CRUZ STATE OFFICE  
2017 NOV 24 A 9:52  
PHOENIX, ARIZONA

AMC447676



## Canelo Claim Block, Arizona Map 5

Canelo - CN Lode Mining Claims T22S, R16E G&SRM  
 Santa Cruz County, Arizona  
 Located September 12 - November 14, 2017

Monuments are 1-1/2" by 1-1/2" by 5' Wood Posts projecting at least four feet above the ground. Location Monuments are set 20' inside the Endline along the center of each claim, and are 1500' long X 600' wide unless otherwise depicted and as detailed in the attached Certificate of Location.


TIE POINT: The location monument of each claim is tied to the Northwest corner of Section 9, Township 21S, Range 15E, G&SRM, Santa Cruz County, Arizona, its distance as shown on the attached Certificate of Location. Bearings and distance are grid north.

Any overlap onto pre-existing claims, or Private Land, is acknowledged as non-locatable, and any overlapping portion is acknowledged as invalid.

**Legend**

- End Centers
- ▲ Location Monuments
- Corners
- Claim Boundary
- Section
- Township

1 in = 1,000 feet



Claims Filed By-  
 Kennecott Exploration Company  
 4700 Daybreak Parkway  
 South Jordan, UT 84009

When recorded return to:  
Kennecott Exploration Company – Land Dept.  
4700 Daybreak Parkway  
South Jordan, UT 84009

ARIZONA NOTICE OF LOCATION  
(LODE CLAIM)

NOTICE IS HEREBY GIVEN THAT KENNECOTT EXPLORATION COMPANY, whose mailing address is 4700 Daybreak Parkway, South Jordan, Utah 84009 by its undersigned representative, makes this location of the CN177 Lode Mining Claim, in Santa Cruz County, Arizona.

The general course of the claim is from the North to South, and said claim is within the:

<u>Quarter</u>	<u>Section</u>	<u>Township</u>	<u>Range</u>
SW	10	22S	16E

Santa Cruz County, Arizona, G&SRM.

This claim is 1500 feet in length and 600 feet in width. This Notice of Location is posted on the centerline of the claim. The claim runs from the location monument on which this notice is posted 20 feet in a northerly direction to the North endline, and 1480 feet in a southerly direction to the South endline. The claim boundaries are marked by six monuments, one at each corner and one at the center of each endline. The location monument on which this notice is posted is situated within Section 10, Township 22S, Range 16E, Santa Cruz County, Arizona, G&SRM, and is approximately 37698 feet East and 34816 feet South from the NW corner of Section 9, T21S, R15E, Santa Cruz County, Arizona, G&SRM. Any overlaps onto pre-existing claims, private or State Land are acknowledged as pre-existing rights and that portion of said overlap is acknowledged as invalid.

The undersigned claims the ground as depicted on the map that is attached to a copy of this Notice of Location filed in the office of the Recorder, Santa Cruz County, Arizona.

The claim has been monumented in accordance with State and Federal law. Corner, end centers and location monuments are posts, 1-1/2" x 1-1/2" x 5' projecting at least 4' above the ground.

Located, dated and posted on the ground this 13th day of September, 2017.

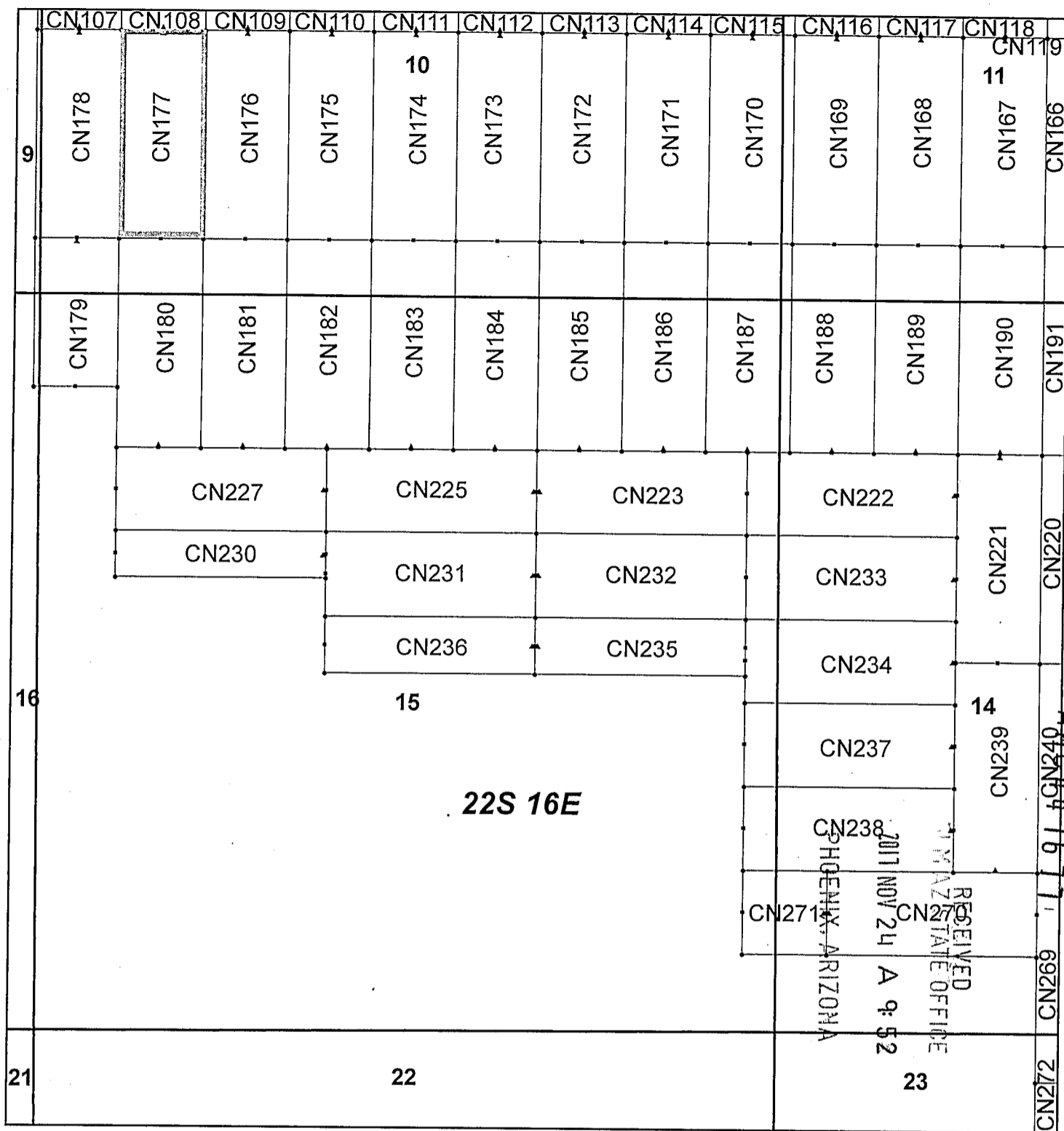
KENNECOTT EXPLORATION COMPANY

*ER*

By: Erik Best, Operating Officer

RECEIVED  
M M AZ STATE OFFICE  
2017 NOV 24 A 9:52  
PHOENIX, ARIZONA

AMC447677



## Canelo Claim Block, Arizona Map 5

Canelo - CN Lode Mining Claims T22S, R16E G&SRM  
 Santa Cruz County, Arizona  
 Located September 12 - November 14, 2017

Monuments are 1-1/2" by 1-1/2" by 5' Wood Posts projecting at least four feet above the ground. Location Monuments are set 20' inside the Endline along the center of each claim, and are 1500' long X 600' wide unless otherwise depicted and as detailed in the attached Certificate of Location.


TIE POINT: The location monument of each claim is tied to the Northwest corner of Section 9, Township 21S, Range 15E, G&SRM, Santa Cruz County, Arizona, its distance as shown on the attached Certificate of Location. Bearings and distance are grid north.

Any overlap onto pre-existing claims, or Private Land, is acknowledged as non-locatable, and any overlapping portion is acknowledged as invalid.

**Legend**

- End Centers
- ▲ Location Monuments
- Corners
- Claim Boundary
- Section
- Township

1 in = 1,000 feet



Claims Filed By-  
 Kennecott Exploration Company  
 4700 Daybreak Parkway  
 South Jordan, UT 84009

When recorded return to:  
Kennecott Exploration Company – Land Dept.  
4700 Daybreak Parkway  
South Jordan, UT 84009

ARIZONA NOTICE OF LOCATION  
(LODE CLAIM)

NOTICE IS HEREBY GIVEN THAT KENNECOTT EXPLORATION COMPANY, whose mailing address is 4700 Daybreak Parkway, South Jordan, Utah 84009 by its undersigned representative, makes this location of the CN178 Lode Mining Claim, in Santa Cruz County, Arizona.

The general course of the claim is from the North to South, and said claim is within the:

<u>Quarter</u>	<u>Section</u>	<u>Township</u>	<u>Range</u>
SE	9	22S	16E
SW	10	22S	16E

Santa Cruz County, Arizona, G&SRM.

This claim is 1500 feet in length and 600 feet in width. This Notice of Location is posted on the centerline of the claim. The claim runs from the location monument on which this notice is posted 20 feet in a northerly direction to the North endline, and 1480 feet in a southerly direction to the South endline. The claim boundaries are marked by six monuments, one at each corner and one at the center of each endline. The location monument on which this notice is posted is situated within Section 10, Township 22S, Range 16E, Santa Cruz County, Arizona, G&SRM, and is approximately 37098 feet East and 34816 feet South from the NW corner of Section 9, T21S, R15E, Santa Cruz County, Arizona, G&SRM. Any overlaps onto pre-existing claims, private or State Land are acknowledged as pre-existing rights and that portion of said overlap is acknowledged as invalid.

The undersigned claims the ground as depicted on the map that is attached to a copy of this Notice of Location filed in the office of the Recorder, Santa Cruz County, Arizona.

The claim has been monumented in accordance with State and Federal law. Corner, end centers and location monuments are posts, 1-1/2" x 1-1/2" x 5' projecting at least 4' above the ground.

Located, dated and posted on the ground this 13th day of September, 2017.

KENNECOTT EXPLORATION COMPANY

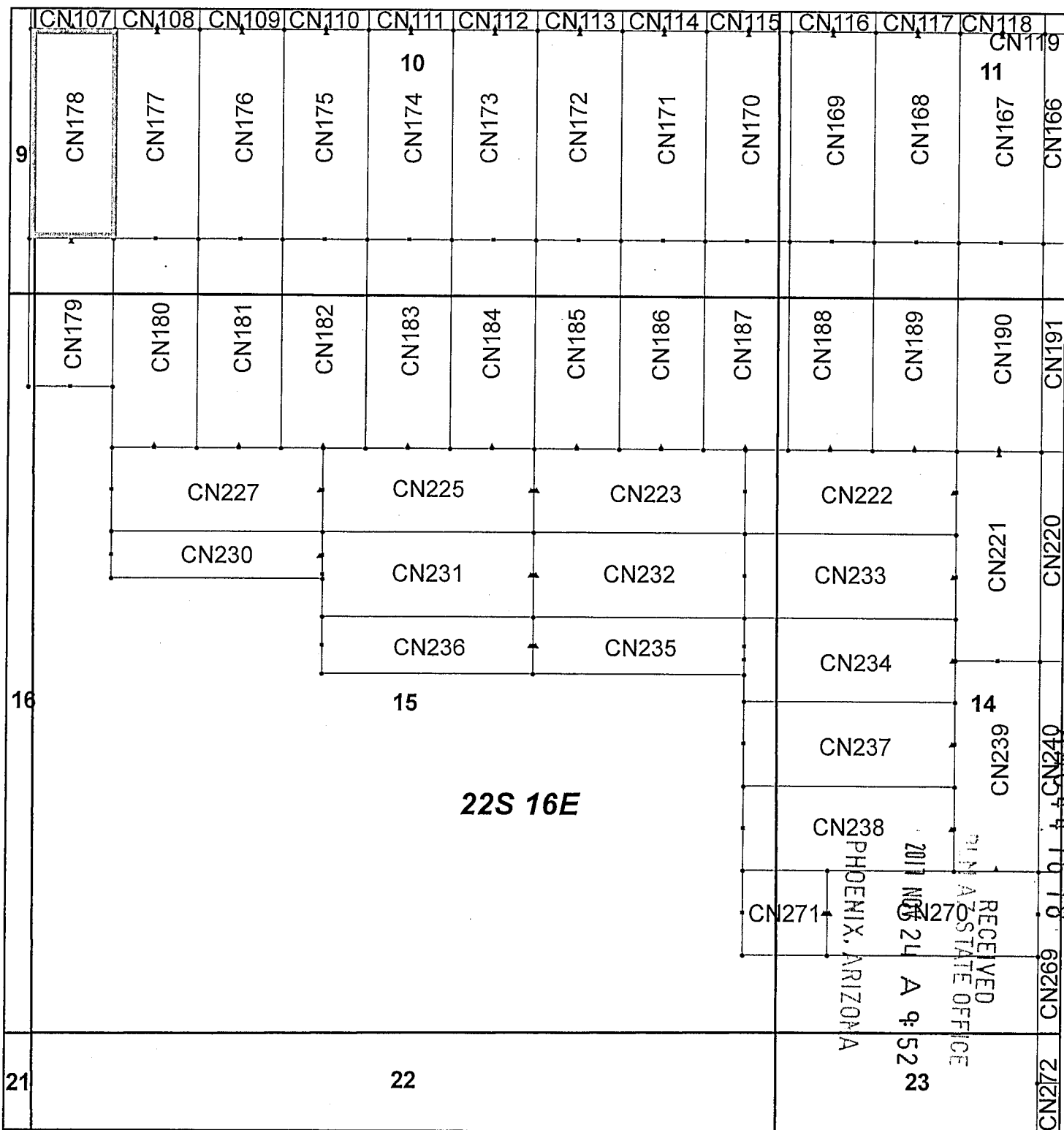
*ER*

By: Erik Best, Operating Officer

RECEIVED  
MARIAZ STATE OFFICE  
2017 NOV 24 A 9:52  
PHOENIX, ARIZONA

ANC447678





### Canelo Claim Block, Arizona Map 5

Canelo - CN Lode Mining Claims T22S, R16E G&SRM  
 Santa Cruz County, Arizona  
 Located September 12 - November 14, 2017

Monuments are 1-1/2" by 1-1/2" by 5' Wood Posts projecting at least four feet above the ground. Location Monuments are set 20' inside the Endline along the center of each claim, and are 1500' long X 600' wide unless otherwise depicted and as detailed in the attached Certificate of Location.


TIE POINT: The location monument of each claim is tied to the Northwest corner of Section 9, Township 21S, Range 15E, G&SRM, Santa Cruz County, Arizona, its distance as shown on the attached Certificate of Location. Bearings and distance are grid north.

Any overlap onto pre-existing claims, or Private Land, is acknowledged as non-locatable, and any overlapping portion is acknowledged as invalid.

**Legend**

- End Centers
- Location Monuments
- Corners
- Claim Boundary
- Section
- Township

1 in = 1,000 feet



Claims Filed By-  
 Kennecott Exploration Company  
 4700 Daybreak Parkway  
 South Jordan, UT 84009

When recorded return to:  
Kennecott Exploration Company – Land Dept.  
4700 Daybreak Parkway  
South Jordan, UT 84009

ARIZONA NOTICE OF LOCATION  
(LODE CLAIM)

NOTICE IS HEREBY GIVEN THAT KENNECOTT EXPLORATION COMPANY, whose mailing address is 4700 Daybreak Parkway, South Jordan, Utah 84009 by its undersigned representative, makes this location of the CN179 Lode Mining Claim, in Santa Cruz County, Arizona.

The general course of the claim is from the North to South, and said claim is within the:

<u>Quarter</u>	<u>Section</u>	<u>Township</u>	<u>Range</u>
NE	16	22S	16E
SE	9	22S	16E
SW	10	22S	16E
NW	15	22S	16E

Santa Cruz County, Arizona, G&SRM.


This claim is 1066 feet in length and 600 feet in width. This Notice of Location is posted on the centerline of the claim. The claim runs from the location monument on which this notice is posted 20 feet in a northerly direction to the North endline, and 1046 feet in a southerly direction to the South endline. The claim boundaries are marked by six monuments, one at each corner and one at the center of each endline. The location monument on which this notice is posted is situated within Section 10, Township 22S, Range 16E, Santa Cruz County, Arizona, G&SRM, and is approximately 37098 feet East and 36316 feet South from the NW corner of Section 9, T21S, R15E, Santa Cruz County, Arizona, G&SRM. Any overlaps onto pre-existing claims, private or State Land are acknowledged as pre-existing rights and that portion of said overlap is acknowledged as invalid.

The undersigned claims the ground as depicted on the map that is attached to a copy of this Notice of Location filed in the office of the Recorder, Santa Cruz County, Arizona.

The claim has been monumented in accordance with State and Federal law. Corner, end centers and location monuments are posts, 1-1/2" x 1-1/2" x 5' projecting at least 4' above the ground.

Located, dated and posted on the ground this 13th day of September, 2017.

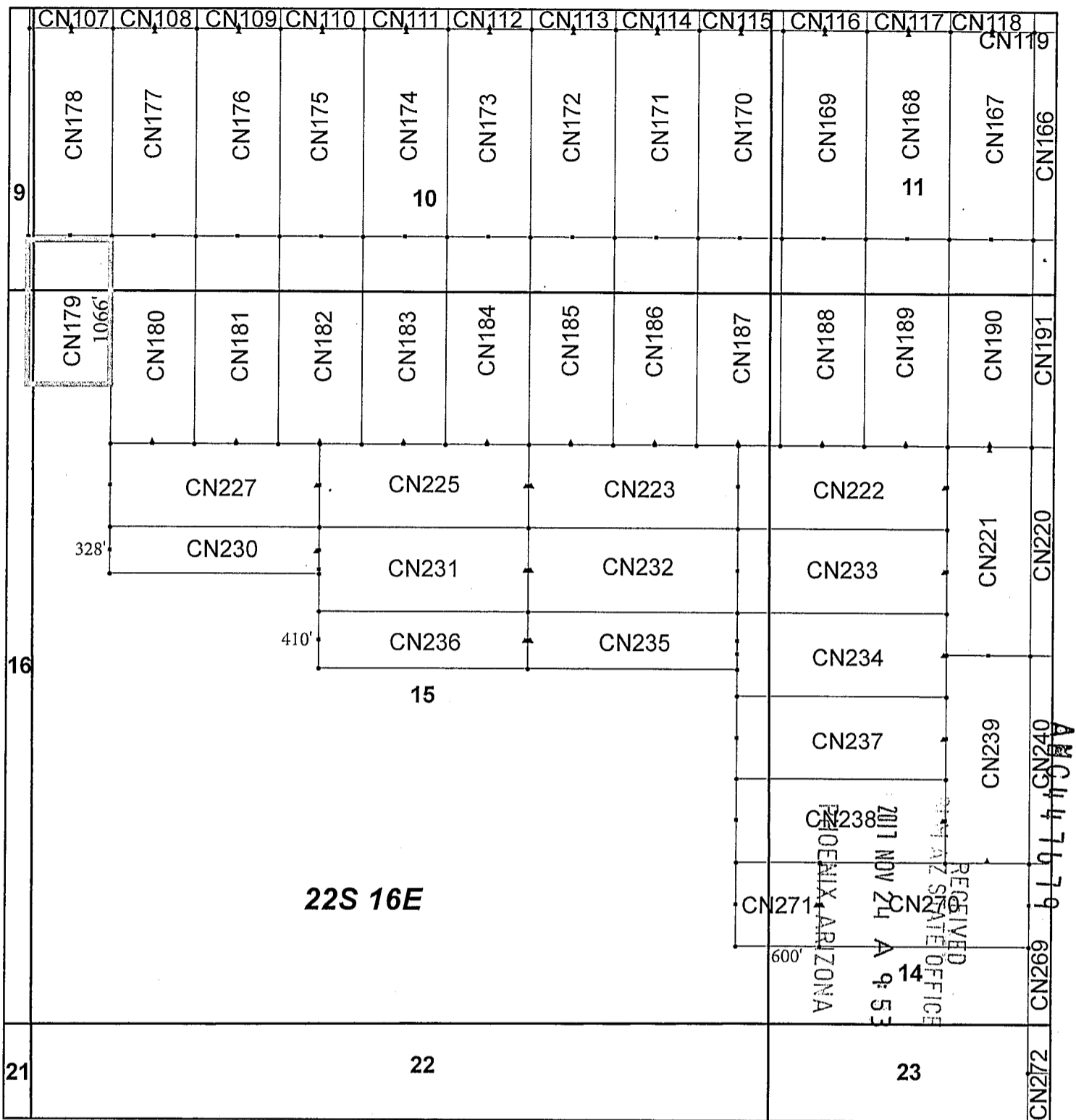
KENNECOTT EXPLORATION COMPANY



By: Erik Best, Operating Officer

RECEIVED  
PLM AZ STATE OFFICE  
2017 NOV 24 A 9:53  
PHOENIX, ARIZONA

AMC447679



## Canelo Claim Block, Arizona Map 5

Canelo - CN Lode Mining Claims T22S, R16E G&SRM  
 Santa Cruz County, Arizona  
 Located September 12 - November 14, 2017

Monuments are 1-1/2" by 1-1/2" by 5' Wood Posts projecting at least four feet above the ground. Location Monuments are set 20' inside the Endline along the center of each claim, and are 1500' long X 600' wide unless otherwise depicted and as detailed in the attached Certificate of Location.

**TIE POINT:** The location monument of each claim is tied to the Northwest corner of Section 9, Township 21S, Range 15E, G&SRM, Santa Cruz County, Arizona, its distance as shown on the attached Certificate of Location. Bearings and distance are grid north.


Any overlap onto pre-existing claims, or Private Land, is acknowledged as non-locatable, and any overlapping portion is acknowledged as invalid.



**Legend**

- End Centers
- ▲ Location Monuments
- Corners
- Claim Boundary
- Section
- Township

1 in = 1,000 feet



Claims Filed By-  
 Kennecott Exploration Company  
 4700 Daybreak Parkway  
 South Jordan, UT 84009

When recorded return to:  
Kennecott Exploration Company – Land Dept.  
4700 Daybreak Parkway  
South Jordan, UT 84009

ARIZONA NOTICE OF LOCATION  
(LODE CLAIM)

NOTICE IS HEREBY GIVEN THAT KENNECOTT EXPLORATION COMPANY, whose mailing address is 4700 Daybreak Parkway, South Jordan, Utah 84009 by its undersigned representative, makes this location of the CN180 Lode Mining Claim, in Santa Cruz County, Arizona.

The general course of the claim is from the North to South, and said claim is within the:

<u>Quarter</u>	<u>Section</u>	<u>Township</u>	<u>Range</u>
SW	10	22S	16E
NW	15	22S	16E

Santa Cruz County, Arizona, G&SRM.

This claim is 1500 feet in length and 600 feet in width. This Notice of Location is posted on the centerline of the claim. The claim runs from the location monument on which this notice is posted 1480 feet in a northerly direction to the North endline, and 20 feet in a southerly direction to the South endline. The claim boundaries are marked by six monuments, one at each corner and one at the center of each endline. The location monument on which this notice is posted is situated within Section 15, Township 22S, Range 16E, Santa Cruz County, Arizona, G&SRM, and is approximately 37698 feet East and 37777 feet South from the NW corner of Section 9, T21S, R15E, Santa Cruz County, Arizona, G&SRM. Any overlaps onto pre-existing claims, private or State Land are acknowledged as pre-existing rights and that portion of said overlap is acknowledged as invalid.

The undersigned claims the ground as depicted on the map that is attached to a copy of this Notice of Location filed in the office of the Recorder, Santa Cruz County, Arizona.

The claim has been monumented in accordance with State and Federal law. Corner, end centers and location monuments are posts, 1-1/2" x 1-1/2" x 5' projecting at least 4' above the ground.

Located, dated and posted on the ground this 13th day of September, 2017.

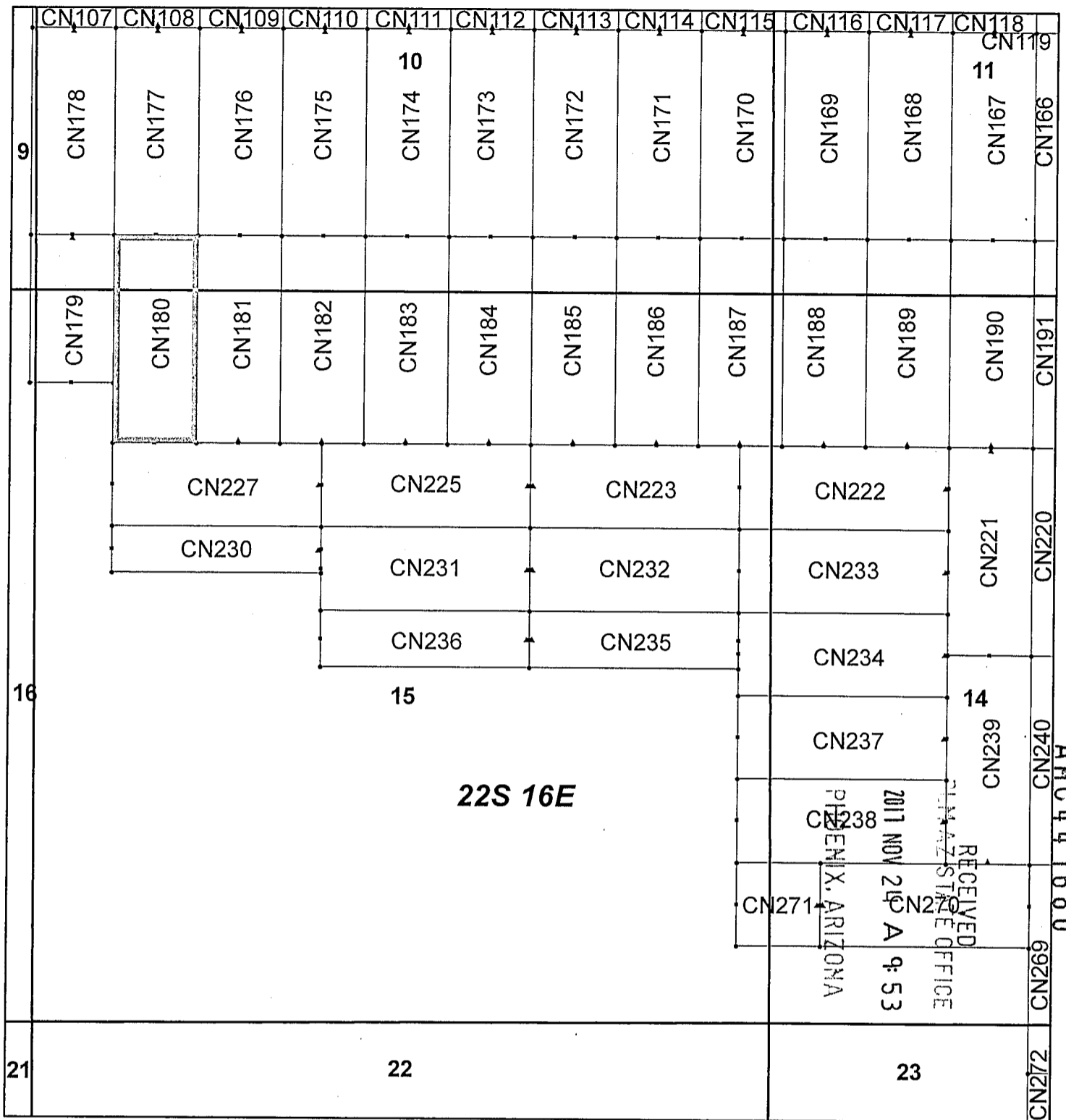
KENNECOTT EXPLORATION COMPANY

*ER*

By: Erik Best, Operating Officer

RECEIVED  
MINAZ STATE OFFICE  
2017 NOV 24 A 9:53  
PHOENIX, ARIZONA

ANC447680



### Canelo Claim Block, Arizona Map 5

Canelo - CN Lode Mining Claims T22S, R16E G&SRM  
 Santa Cruz County, Arizona  
 Located September 12 - November 14, 2017

Monuments are 1-1/2" by 1-1/2" by 5' Wood Posts projecting at least four feet above the ground. Location Monuments are set 20' inside the Endline along the center of each claim, and are 1500' long X 600' wide unless otherwise depicted and as detailed in the attached Certificate of Location.

TIE POINT: The location monument of each claim is tied to the Northwest corner of Section 9, Township 21S, Range 15E, G&SRM, Santa Cruz County, Arizona, its distance as shown on the attached Certificate of Location. Bearings and distance are grid north.


Any overlap onto pre-existing claims, or Private Land, is acknowledged as non-locatable, and any overlapping portion is acknowledged as invalid.



**Legend**

- End Centers
- ▲ Location Monuments
- Corners
- Claim Boundary
- Section
- Township

1 in = 1,000 feet



Claims Filed By-  
 Kennecott Exploration Company  
 4700 Daybreak Parkway  
 South Jordan, UT 84009

When recorded return to:  
Kennecott Exploration Company – Land Dept.  
4700 Daybreak Parkway  
South Jordan, UT 84009

ARIZONA NOTICE OF LOCATION  
(LODE CLAIM)

NOTICE IS HEREBY GIVEN THAT KENNECOTT EXPLORATION COMPANY, whose mailing address is 4700 Daybreak Parkway, South Jordan, Utah 84009 by its undersigned representative, makes this location of the CN181 Lode Mining Claim, in Santa Cruz County, Arizona.

The general course of the claim is from the North to South, and said claim is within the:

<u>Quarter</u>	<u>Section</u>	<u>Township</u>	<u>Range</u>
SW	10	22S	16E
NW	15	22S	16E

Santa Cruz County, Arizona, G&SRM.


This claim is 1500 feet in length and 600 feet in width. This Notice of Location is posted on the centerline of the claim. The claim runs from the location monument on which this notice is posted 1480 feet in a northerly direction to the North endline, and 20 feet in a southerly direction to the South endline. The claim boundaries are marked by six monuments, one at each corner and one at the center of each endline. The location monument on which this notice is posted is situated within Section 15, Township 22S, Range 16E, Santa Cruz County, Arizona, G&SRM, and is approximately 38298 feet East and 37777 feet South from the NW corner of Section 9, T21S, R15E, Santa Cruz County, Arizona, G&SRM. Any overlaps onto pre-existing claims, private or State Land are acknowledged as pre-existing rights and that portion of said overlap is acknowledged as invalid.

The undersigned claims the ground as depicted on the map that is attached to a copy of this Notice of Location filed in the office of the Recorder, Santa Cruz County, Arizona.

The claim has been monumented in accordance with State and Federal law. Corner, end centers and location monuments are posts, 1-1/2" x 1-1/2" x 5' projecting at least 4' above the ground.

Located, dated and posted on the ground this 13th day of September, 2017.

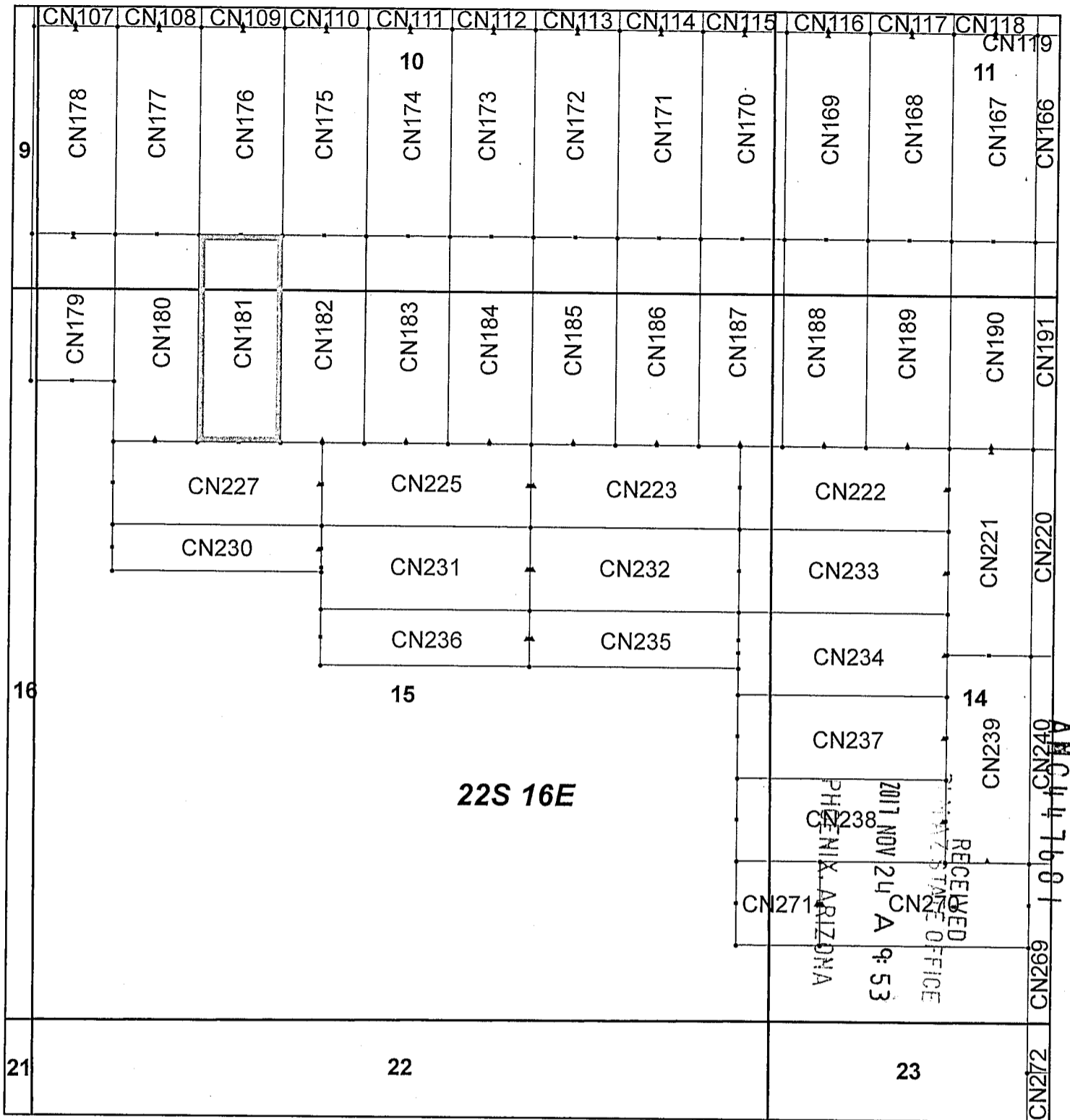
KENNECOTT EXPLORATION COMPANY



By: Erik Best, Operating Officer

RECEIVED  
TAMAZ STATE OFFICE  
2017 NOV 24 A 9:53  
PHOENIX, ARIZONA

AHC447681



### Canelo Claim Block, Arizona Map 5

Canelo - CN Lode Mining Claims T22S, R16E G&SRM  
 Santa Cruz County, Arizona  
 Located September 12 - November 14, 2017

Monuments are 1-1/2" by 1-1/2" by 5' Wood Posts projecting at least four feet above the ground. Location Monuments are set 20' inside the Endline along the center of each claim, and are 1500' long X 600' wide unless otherwise depicted and as detailed in the attached Certificate of Location.

TIE POINT: The location monument of each claim is tied to the Northwest corner of Section 9, Township 21S, Range 15E, G&SRM, Santa Cruz County, Arizona, its distance as shown on the attached Certificate of Location. Bearings and distance are grid north.


Any overlap onto pre-existing claims, or Private Land, is acknowledged as non-locatable, and any overlapping portion is acknowledged as invalid.



**Legend**

- End Centers
- ▲ Location Monuments
- Corners
- Claim Boundary
- Section
- Township

1 in = 1,000 feet



Claims Filed By-  
 Kennecott Exploration Company  
 4700 Daybreak Parkway  
 South Jordan, UT 84009

When recorded return to:  
Kennecott Exploration Company – Land Dept.  
4700 Daybreak Parkway  
South Jordan, UT 84009

ARIZONA NOTICE OF LOCATION  
(LODE CLAIM)

NOTICE IS HEREBY GIVEN THAT KENNECOTT EXPLORATION COMPANY, whose mailing address is 4700 Daybreak Parkway, South Jordan, Utah 84009 by its undersigned representative, makes this location of the CN182 Lode Mining Claim, in Santa Cruz County, Arizona.

The general course of the claim is from the North to South, and said claim is within the:

<u>Quarter</u>	<u>Section</u>	<u>Township</u>	<u>Range</u>
SW	10	22S	16E
NW	15	22S	16E

Santa Cruz County, Arizona, G&SRM.

This claim is 1500 feet in length and 600 feet in width. This Notice of Location is posted on the centerline of the claim. The claim runs from the location monument on which this notice is posted 1480 feet in a northerly direction to the North endline, and 20 feet in a southerly direction to the South endline. The claim boundaries are marked by six monuments, one at each corner and one at the center of each endline. The location monument on which this notice is posted is situated within Section 15, Township 22S, Range 16E, Santa Cruz County, Arizona, G&SRM, and is approximately 38898 feet East and 37777 feet South from the NW corner of Section 9, T21S, R15E, Santa Cruz County, Arizona, G&SRM. Any overlaps onto pre-existing claims, private or State Land are acknowledged as pre-existing rights and that portion of said overlap is acknowledged as invalid.

The undersigned claims the ground as depicted on the map that is attached to a copy of this Notice of Location filed in the office of the Recorder, Santa Cruz County, Arizona.

The claim has been monumented in accordance with State and Federal law. Corner, end centers and location monuments are posts, 1-1/2" x 1-1/2" x 5' projecting at least 4' above the ground.

Located, dated and posted on the ground this 13th day of September, 2017.

KENNECOTT EXPLORATION COMPANY

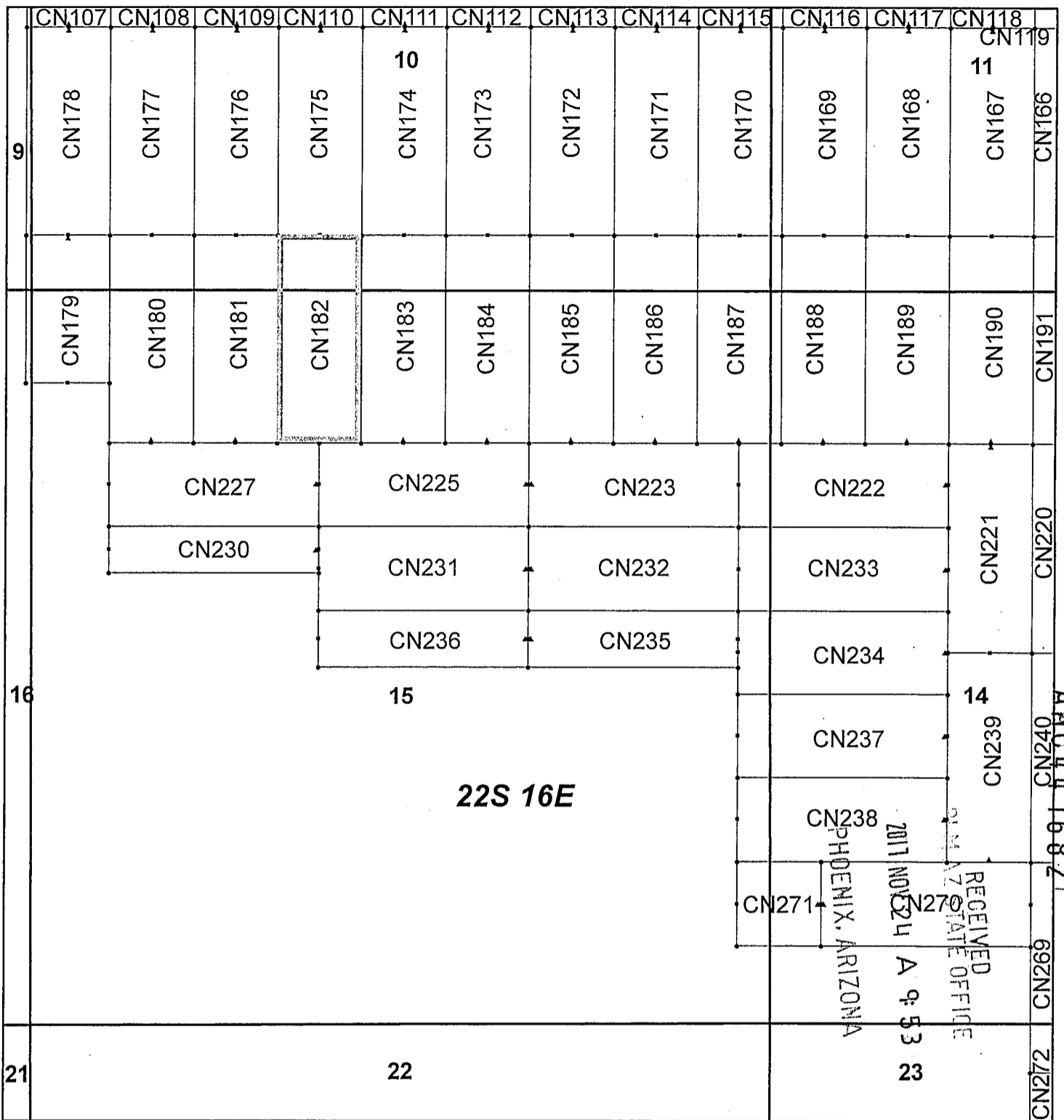
*ER*

By: Erik Best, Operating Officer

RECEIVED  
SANTA CRUZ STATE OFFICE  
2017 NOV 24 A 9:53  
PHOENIX, ARIZONA

AMC447682





## Canelo Claim Block, Arizona Map 5

Canelo - CN Lode Mining Claims T22S, R16E G&SRM  
 Santa Cruz County, Arizona  
 Located September 12 - November 14, 2017

Monuments are 1-1/2" by 1-1/2" by 5' Wood Posts projecting at least four feet above the ground. Location Monuments are set 20' inside the Endline along the center of each claim, and are 1500' long X 600' wide unless otherwise depicted and as detailed in the attached Certificate of Location.


TIE POINT: The location monument of each claim is tied to the Northwest corner of Section 9, Township 21S, Range 15E, G&SRM, Santa Cruz County, Arizona, its distance as shown on the attached Certificate of Location. Bearings and distance are grid north.

Any overlap onto pre-existing claims, or Private Land, is acknowledged as non-locatable, and any overlapping portion is acknowledged as invalid.

**Legend**

- End Centers
- ▲ Location Monuments
- Corners
- Claim Boundary
- Section
- Township

1 in = 1,000 feet



Claims Filed By-  
 Kennecott Exploration Company  
 4700 Daybreak Parkway  
 South Jordan, UT 84009

When recorded return to:  
Kennecott Exploration Company – Land Dept.  
4700 Daybreak Parkway  
South Jordan, UT 84009

ARIZONA NOTICE OF LOCATION  
(LODE CLAIM)

NOTICE IS HEREBY GIVEN THAT KENNECOTT EXPLORATION COMPANY, whose mailing address is 4700 Daybreak Parkway, South Jordan, Utah 84009 by its undersigned representative, makes this location of the CN183 Lode Mining Claim, in Santa Cruz County, Arizona.

The general course of the claim is from the North to South, and said claim is within the:

<u>Quarter</u>	<u>Section</u>	<u>Township</u>	<u>Range</u>
NE	15	22S	16E
SW	10	22S	16E
SE	10	22S	16E
NW	15	22S	16E

Santa Cruz County, Arizona, G&SRM.


This claim is 1500 feet in length and 600 feet in width. This Notice of Location is posted on the centerline of the claim. The claim runs from the location monument on which this notice is posted 1480 feet in a northerly direction to the North endline, and 20 feet in a southerly direction to the South endline. The claim boundaries are marked by six monuments, one at each corner and one at the center of each endline. The location monument on which this notice is posted is situated within Section 15, Township 22S, Range 16E, Santa Cruz County, Arizona, G&SRM, and is approximately 39498 feet East and 37777 feet South from the NW corner of Section 9, T21S, R15E, Santa Cruz County, Arizona, G&SRM. Any overlaps onto pre-existing claims, private or State Land are acknowledged as pre-existing rights and that portion of said overlap is acknowledged as invalid.

The undersigned claims the ground as depicted on the map that is attached to a copy of this Notice of Location filed in the office of the Recorder, Santa Cruz County, Arizona.

The claim has been monumented in accordance with State and Federal law. Corner, end centers and location monuments are posts, 1-1/2" x 1-1/2" x 5' projecting at least 4' above the ground.

Located, dated and posted on the ground this 13th day of September, 2017.

KENNECOTT EXPLORATION COMPANY



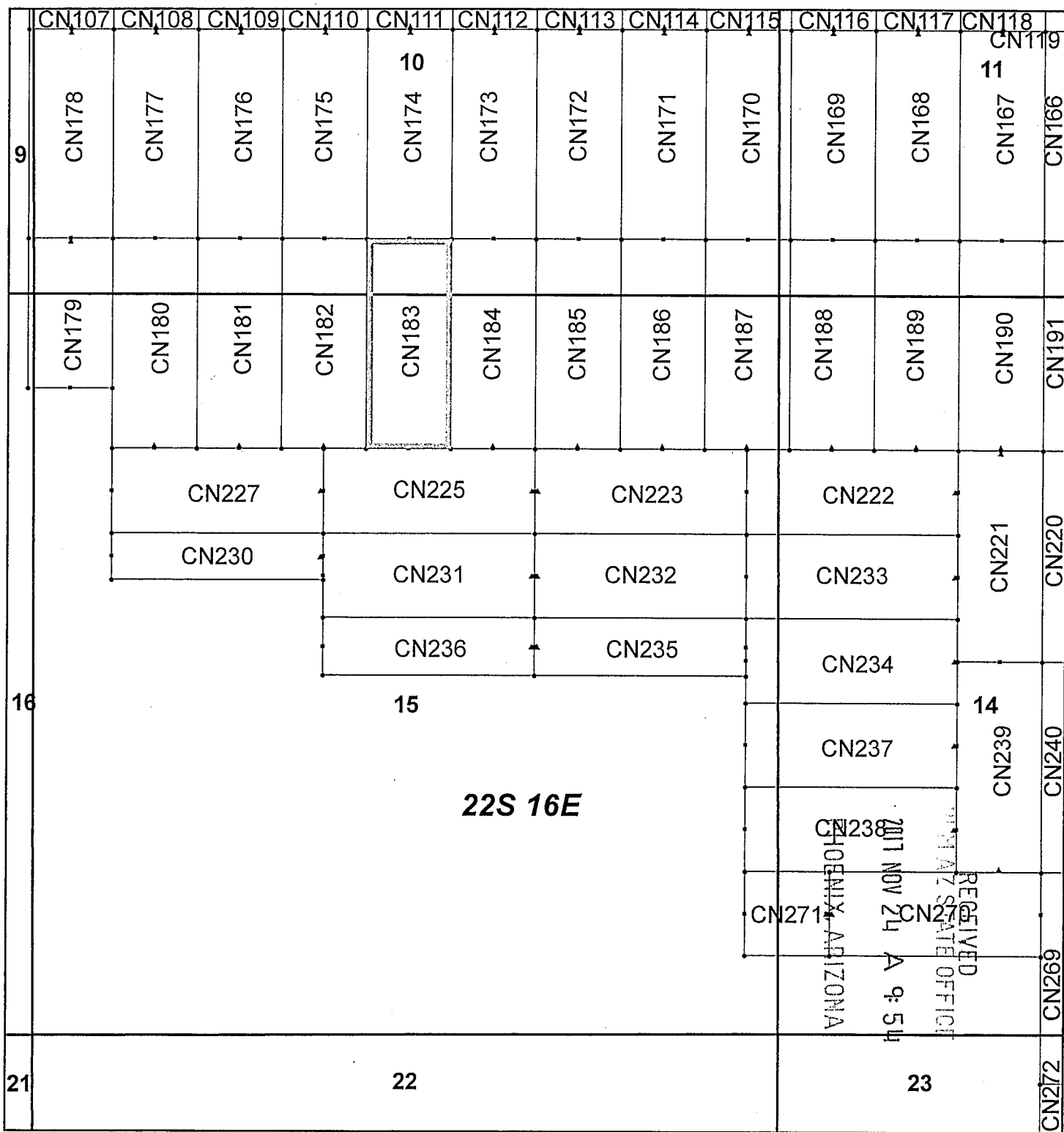
By: Erik Best, Operating Officer

PHOENIX, ARIZONA

2017 NOV 24 A 9:54

RECEIVED  
SANTA CRUZ COUNTY RECORDER'S OFFICE

AMC447683



### Canelo Claim Block, Arizona Map 5

Canelo - CN Lode Mining Claims T22S, R16E G&SRM  
 Santa Cruz County, Arizona  
 Located September 12 - November 14, 2017

Monuments are 1-1/2" by 1-1/2" by 5' Wood Posts projecting at least four feet above the ground. Location Monuments are set 20' inside the Endline along the center of each claim, and are 1500' long X 600' wide unless otherwise depicted and as detailed in the attached Certificate of Location.

TIE POINT: The location monument of each claim is tied to the Northwest corner of Section 9, Township 21S, Range 15E, G&SRM, Santa Cruz County, Arizona, its distance as shown on the attached Certificate of Location. Bearings and distance are grid north.

Any overlap onto pre-existing claims, or Private Land, is acknowledged as non-locatable, and any overlapping portion is acknowledged as invalid.

**Legend**

- End Centers
- ▲ Location Monuments
- Corners
- Claim Boundary
- Section
- Township

1 in = 1,000 feet

0

0.175

0.35

Miles

Claims Filed By-  
 Kennecott Exploration Company  
 4700 Daybreak Parkway  
 South Jordan, UT 84009

When recorded return to:  
Kennecott Exploration Company – Land Dept.  
4700 Daybreak Parkway  
South Jordan, UT 84009

ARIZONA NOTICE OF LOCATION  
(LODE CLAIM)

NOTICE IS HEREBY GIVEN THAT KENNECOTT EXPLORATION COMPANY, whose mailing address is 4700 Daybreak Parkway, South Jordan, Utah 84009 by its undersigned representative, makes this location of the CN184 Lode Mining Claim, in Santa Cruz County, Arizona.

The general course of the claim is from the North to South, and said claim is within the:

<u>Quarter</u>	<u>Section</u>	<u>Township</u>	<u>Range</u>
NE	15	22S	16E
SE	10	22S	16E

Santa Cruz County, Arizona, G&SRM.

This claim is 1500 feet in length and 600 feet in width. This Notice of Location is posted on the centerline of the claim. The claim runs from the location monument on which this notice is posted 1480 feet in a northerly direction to the North endline, and 20 feet in a southerly direction to the South endline. The claim boundaries are marked by six monuments, one at each corner and one at the center of each endline. The location monument on which this notice is posted is situated within Section 15, Township 22S, Range 16E, Santa Cruz County, Arizona, G&SRM, and is approximately 40098 feet East and 37777 feet South from the NW corner of Section 9, T21S, R15E, Santa Cruz County, Arizona, G&SRM. Any overlaps onto pre-existing claims, private or State Land are acknowledged as pre-existing rights and that portion of said overlap is acknowledged as invalid.

The undersigned claims the ground as depicted on the map that is attached to a copy of this Notice of Location filed in the office of the Recorder, Santa Cruz County, Arizona.

The claim has been monumented in accordance with State and Federal law. Corner, end centers and location monuments are posts, 1-1/2" x 1-1/2" x 5' projecting at least 4' above the ground.

Located, dated and posted on the ground this 13th day of September, 2017.

KENNECOTT EXPLORATION COMPANY

*ER*

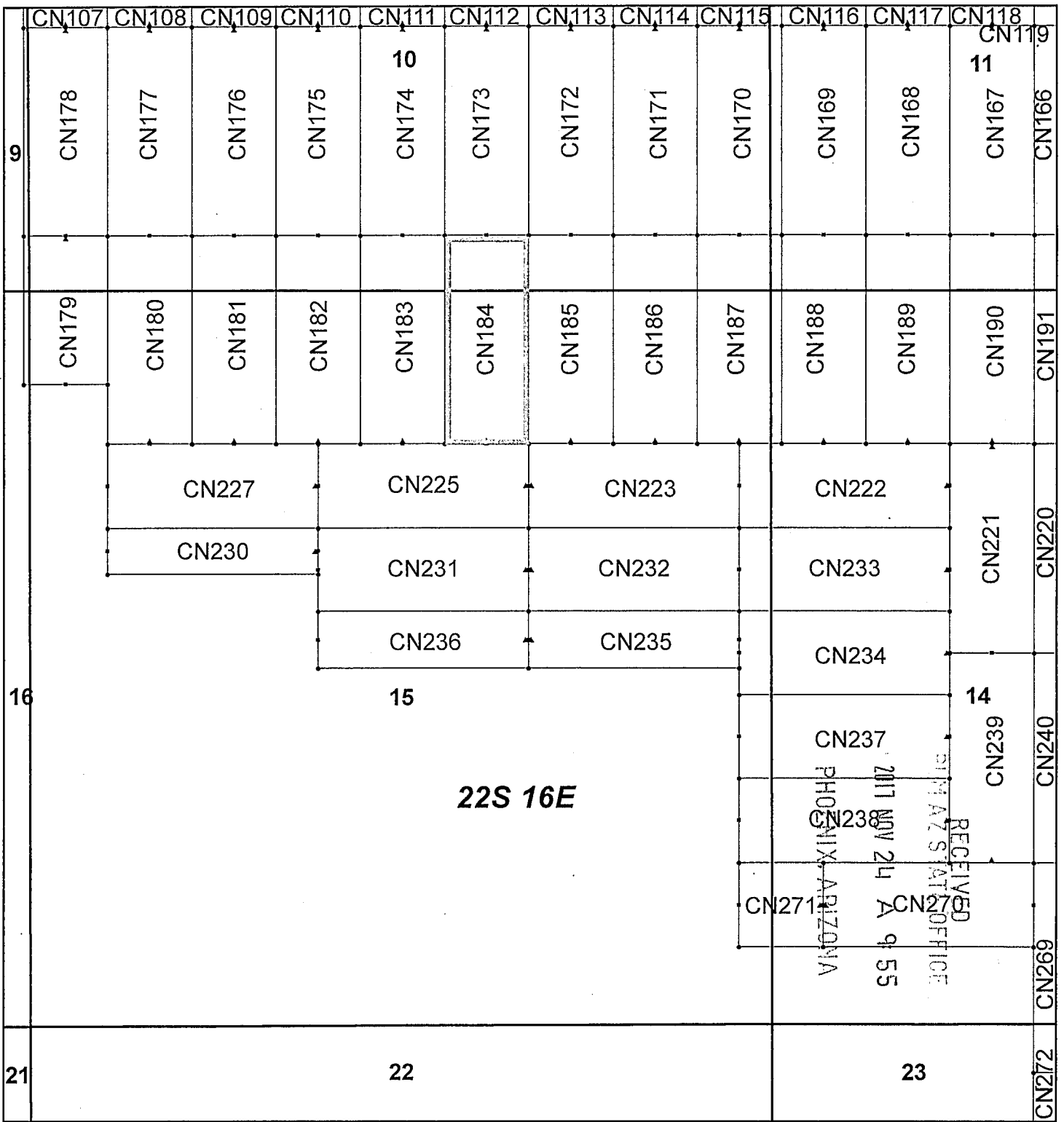
By: Erik Best, Operating Officer

PHOENIX, ARIZONA

2017 NOV 24 A 9:55

RECEIVED  
AZ STATE OFFICE

AMC447684



### Canelo Claim Block, Arizona Map 5

Canelo - CN Lode Mining Claims T22S, R16E G&SRM  
 Santa Cruz County, Arizona  
 Located September 12 - November 14, 2017

Monuments are 1-1/2" by 1-1/2" by 5' Wood Posts projecting at least four feet above the ground. Location Monuments are set 20' inside the Endline along the center of each claim, and are 1500' long X 600' wide unless otherwise depicted and as detailed in the attached Certificate of Location.

TIE POINT: The location monument of each claim is tied to the Northwest corner of Section 9, Township 21S, Range 15E, G&SRM, Santa Cruz County, Arizona, its distance as shown on the attached Certificate of Location. Bearings and distance are grid north.

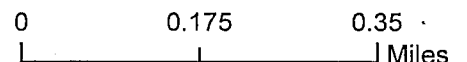
Any overlap onto pre-existing claims, or Private Land, is acknowledged as non-locatable, and any overlapping portion is acknowledged as invalid.



#### Legend

- End Centers
- ▲ Location Monuments
- Corners
- Claim Boundary
- Section
- Township

1 in = 1,000 feet



Claims Filed By-  
 Kennecott Exploration Company  
 4700 Daybreak Parkway  
 South Jordan, UT 84009

489LhChkA

When recorded return to:  
Kennecott Exploration Company – Land Dept.  
4700 Daybreak Parkway  
South Jordan, UT 84009

ARIZONA NOTICE OF LOCATION  
(LODE CLAIM)

NOTICE IS HEREBY GIVEN THAT KENNECOTT EXPLORATION COMPANY, whose mailing address is 4700 Daybreak Parkway, South Jordan, Utah 84009 by its undersigned representative, makes this location of the CN185 Lode Mining Claim, in Santa Cruz County, Arizona.

The general course of the claim is from the North to South, and said claim is within the:

<u>Quarter</u>	<u>Section</u>	<u>Township</u>	<u>Range</u>
NE	15	22S	16E
SE	10	22S	16E

Santa Cruz County, Arizona, G&SRM.


This claim is 1500 feet in length and 600 feet in width. This Notice of Location is posted on the centerline of the claim. The claim runs from the location monument on which this notice is posted 1480 feet in a northerly direction to the North endline, and 20 feet in a southerly direction to the South endline. The claim boundaries are marked by six monuments, one at each corner and one at the center of each endline. The location monument on which this notice is posted is situated within Section 15, Township 22S, Range 16E, Santa Cruz County, Arizona, G&SRM, and is approximately 40698 feet East and 37777 feet South from the NW corner of Section 9, T21S, R15E, Santa Cruz County, Arizona, G&SRM. Any overlaps onto pre-existing claims, private or State Land are acknowledged as pre-existing rights and that portion of said overlap is acknowledged as invalid.

The undersigned claims the ground as depicted on the map that is attached to a copy of this Notice of Location filed in the office of the Recorder, Santa Cruz County, Arizona.

The claim has been monumented in accordance with State and Federal law. Corner, end centers and location monuments are posts, 1-1/2" x 1-1/2" x 5' projecting at least 4' above the ground.

Located, dated and posted on the ground this 13th day of September, 2017.

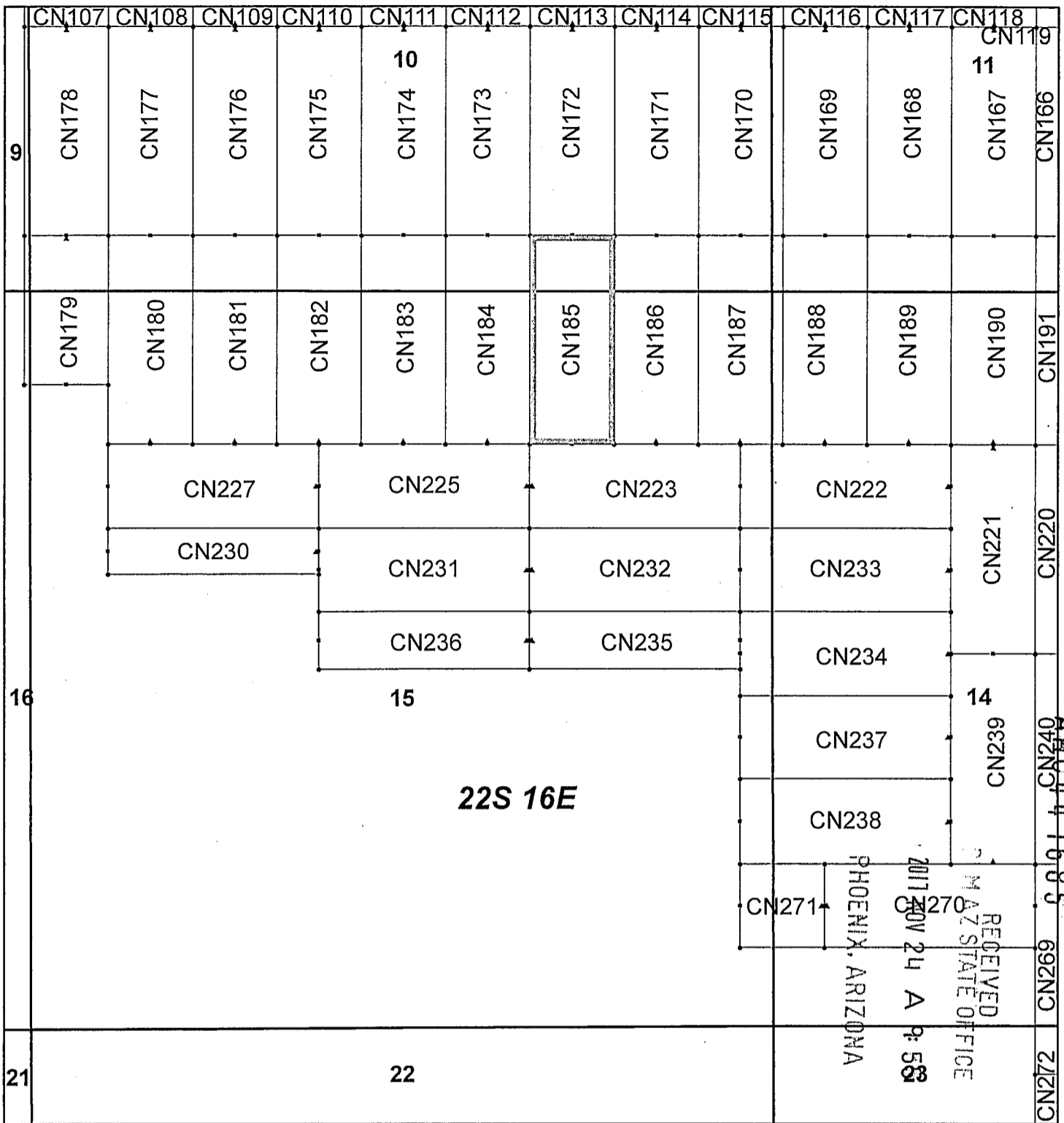
KENNECOTT EXPLORATION COMPANY



By: Erik Best, Operating Officer

RECEIVED  
PHOENIX, ARIZONA  
2017 NOV 24 A 9:55  
PHOENIX STATE OFFICE

AMC447685



### Canelo Claim Block, Arizona Map 5

Canelo - CN Lode Mining Claims T22S, R16E G&SRM  
 Santa Cruz County, Arizona  
 Located September 12 - November 14, 2017

Monuments are 1-1/2" by 1-1/2" by 5' Wood Posts projecting at least four feet above the ground. Location Monuments are set 20' inside the Endline along the center of each claim, and are 1500' long X 600' wide unless otherwise depicted and as detailed in the attached Certificate of Location.


TIE POINT: The location monument of each claim is tied to the Northwest corner of Section 9, Township 21S, Range 15E, G&SRM, Santa Cruz County, Arizona, its distance as shown on the attached Certificate of Location. Bearings and distance are grid north.

Any overlap onto pre-existing claims, or Private Land, is acknowledged as non-locatable, and any overlapping portion is acknowledged as invalid.

**Legend**

- End Centers
- ▲ Location Monuments
- Corners
- Claim Boundary
- Section
- Township

1 in = 1,000 feet



Claims Filed By-  
 Kennecott Exploration Company  
 4700 Daybreak Parkway  
 South Jordan, UT 84009

When recorded return to:  
Kennecott Exploration Company – Land Dept.  
4700 Daybreak Parkway  
South Jordan, UT 84009

ARIZONA NOTICE OF LOCATION  
(LODE CLAIM)

NOTICE IS HEREBY GIVEN THAT KENNECOTT EXPLORATION COMPANY, whose mailing address is 4700 Daybreak Parkway, South Jordan, Utah 84009 by its undersigned representative, makes this location of the CN186 Lode Mining Claim, in Santa Cruz County, Arizona.

The general course of the claim is from the North to South, and said claim is within the:

<u>Quarter</u>	<u>Section</u>	<u>Township</u>	<u>Range</u>
NE	15	22S	16E
SE	10	22S	16E

Santa Cruz County, Arizona, G&SRM.

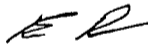
This claim is 1500 feet in length and 600 feet in width. This Notice of Location is posted on the centerline of the claim. The claim runs from the location monument on which this notice is posted 1480 feet in a northerly direction to the North endline, and 20 feet in a southerly direction to the South endline. The claim boundaries are marked by six monuments, one at each corner and one at the center of each endline. The location monument on which this notice is posted is situated within Section 15, Township 22S, Range 16E, Santa Cruz County, Arizona, G&SRM, and is approximately 41298 feet East and 37777 feet South from the NW corner of Section 9, T21S, R15E, Santa Cruz County, Arizona, G&SRM. Any overlaps onto pre-existing claims, private or State Land are acknowledged as pre-existing rights and that portion of said overlap is acknowledged as invalid.

The undersigned claims the ground as depicted on the map that is attached to a copy of this Notice of Location filed in the office of the Recorder, Santa Cruz County, Arizona.

The claim has been monumented in accordance with State and Federal law. Corner, end centers and location monuments are posts, 1-1/2" x 1-1/2" x 5' projecting at least 4' above the ground.

Located, dated and posted on the ground this 12th day of September, 2017.

KENNECOTT EXPLORATION COMPANY

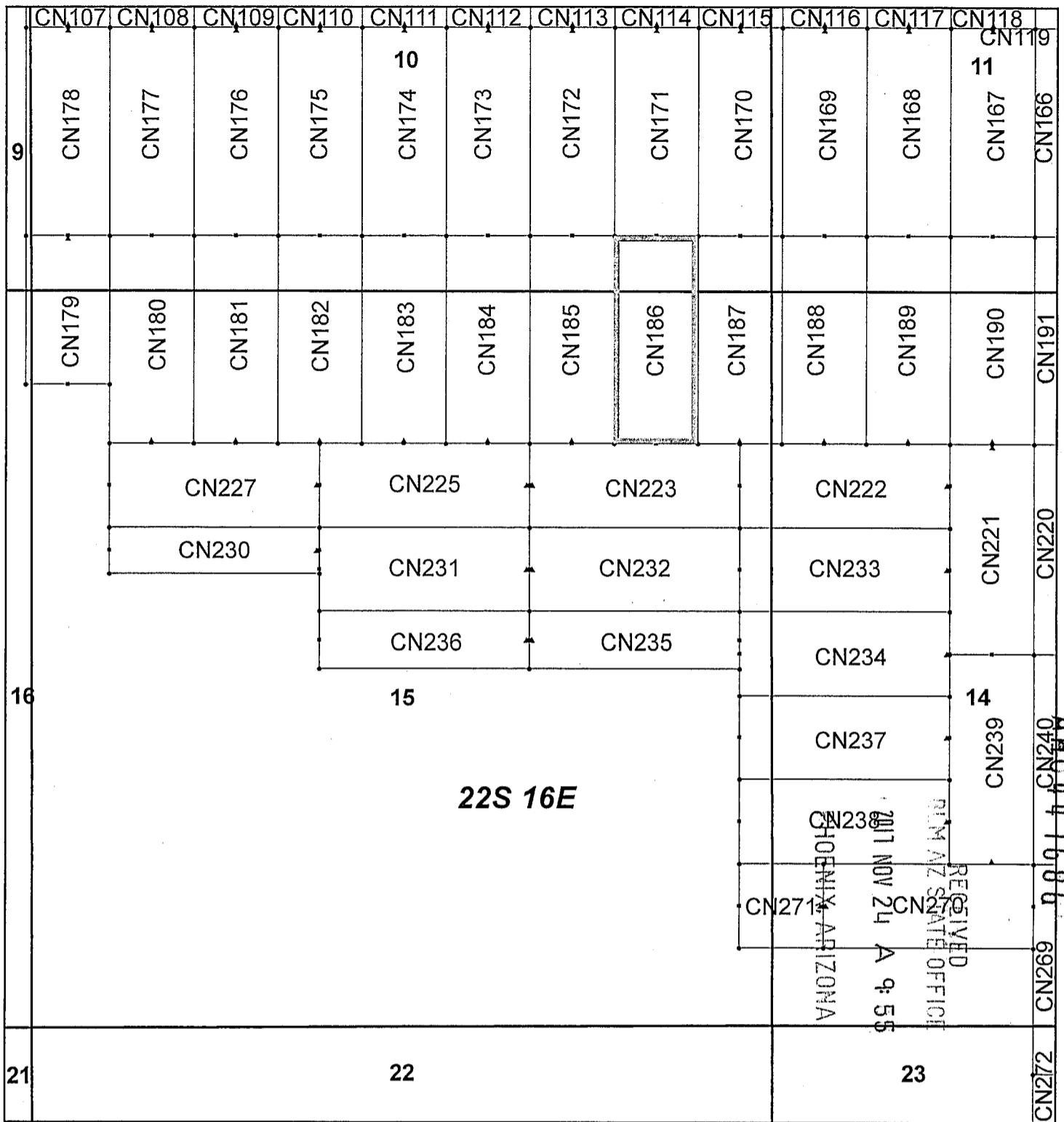


By: Erik Best, Operating Officer

RECEIVED  
M AZ STATE OFFICE  
2017 NOV 24 A 9:55  
PHOENIX, ARIZONA

AMC447686






## Canelo Claim Block, Arizona Map 5

Canelo - CN Lode Mining Claims T22S, R16E G&SRM  
 Santa Cruz County, Arizona  
 Located September 12 - November 14, 2017

Monuments are 1-1/2" by 1-1/2" by 5' Wood Posts projecting at least four feet above the ground. Location Monuments are set 20' inside the Endline along the center of each claim, and are 1500' long X 600' wide unless otherwise depicted and as detailed in the attached Certificate of Location.

TIE POINT: The location monument of each claim is tied to the Northwest corner of Section 9, Township 21S, Range 15E, G&SRM, Santa Cruz County, Arizona, its distance as shown on the attached Certificate of Location. Bearings and distance are grid north.


Any overlap onto pre-existing claims, or Private Land, is acknowledged as non-locatable, and any overlapping portion is acknowledged as invalid.



**Legend**

- End Centers
- ▲ Location Monuments
- Corners
- Claim Boundary
- Section
- Township

1 in = 1,000 feet



Claims Filed By-  
 Kennecott Exploration Company  
 4700 Daybreak Parkway  
 South Jordan, UT 84009

When recorded return to:  
Kennecott Exploration Company – Land Dept.  
4700 Daybreak Parkway  
South Jordan, UT 84009

ARIZONA NOTICE OF LOCATION  
(LODE CLAIM)

NOTICE IS HEREBY GIVEN THAT KENNECOTT EXPLORATION COMPANY, whose mailing address is 4700 Daybreak Parkway, South Jordan, Utah 84009 by its undersigned representative, makes this location of the CN187 Lode Mining Claim, in Santa Cruz County, Arizona.

The general course of the claim is from the North to South, and said claim is within the:

<u>Quarter</u>	<u>Section</u>	<u>Township</u>	<u>Range</u>
NE	15	22S	16E
NW	14	22S	16E
SW	11	22S	16E
SE	10	22S	16E

Santa Cruz County, Arizona, G&SRM.

This claim is 1500 feet in length and 600 feet in width. This Notice of Location is posted on the centerline of the claim. The claim runs from the location monument on which this notice is posted 1480 feet in a northerly direction to the North endline, and 20 feet in a southerly direction to the South endline. The claim boundaries are marked by six monuments, one at each corner and one at the center of each endline. The location monument on which this notice is posted is situated within Section 15, Township 22S, Range 16E, Santa Cruz County, Arizona, G&SRM, and is approximately 41898 feet East and 37777 feet South from the NW corner of Section 9, T21S, R15E, Santa Cruz County, Arizona, G&SRM. Any overlaps onto pre-existing claims, private or State Land are acknowledged as pre-existing rights and that portion of said overlap is acknowledged as invalid.

The undersigned claims the ground as depicted on the map that is attached to a copy of this Notice of Location filed in the office of the Recorder, Santa Cruz County, Arizona.

The claim has been monumented in accordance with State and Federal law. Corner, end centers and location monuments are posts, 1-1/2" x 1-1/2" x 5' projecting at least 4' above the ground.

Located, dated and posted on the ground this 12th day of September, 2017.

KENNECOTT EXPLORATION COMPANY



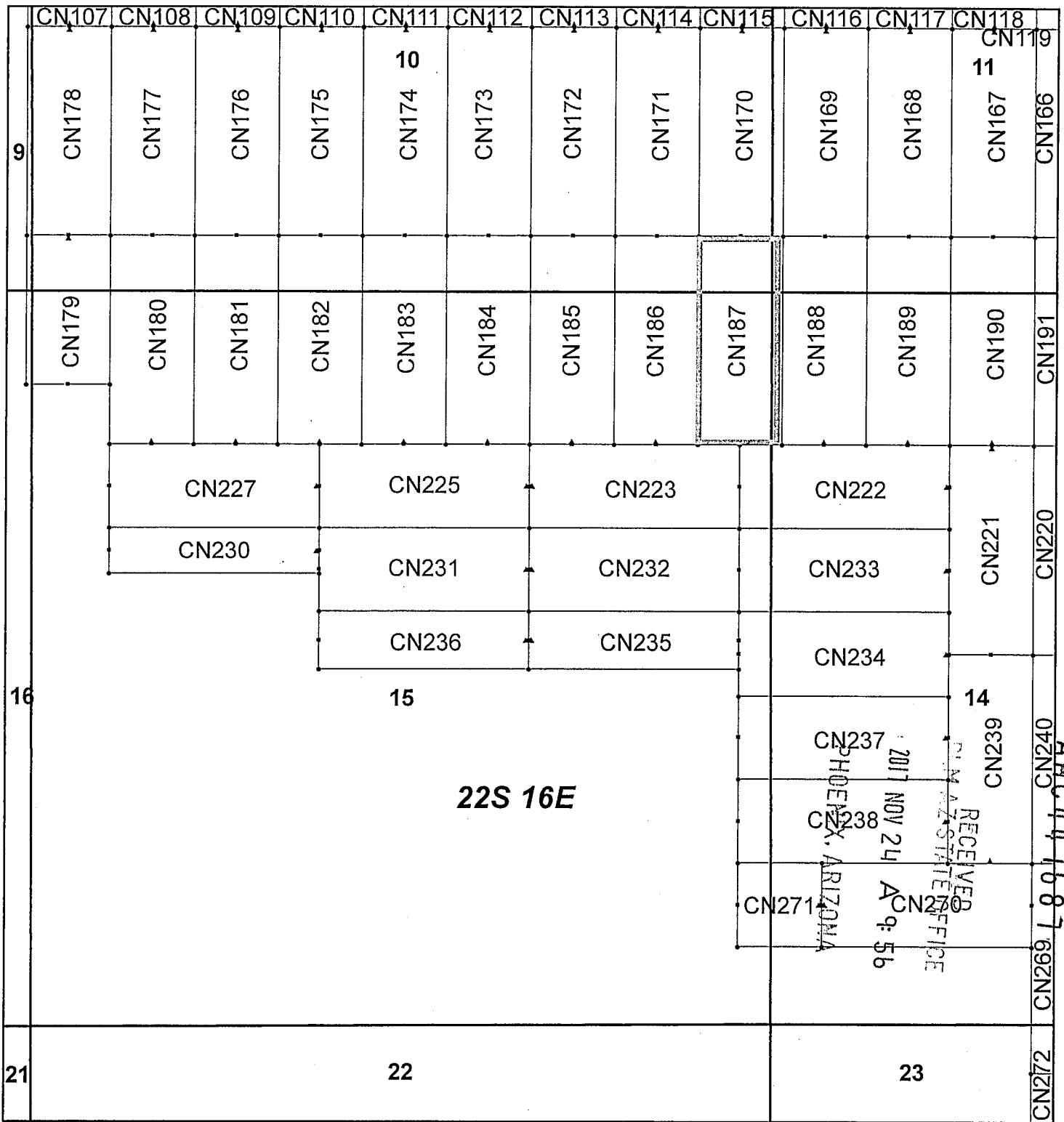
By: Erik Best, Operating Officer

PHOENIX, ARIZONA

2011 NOV 24 A 9:56

RECEIVED  
M AZ STATE OFFICE

AMC447687



## Canelo Claim Block, Arizona Map 5

Canelo - CN Lode Mining Claims T22S, R16E G&SRM  
 Santa Cruz County, Arizona  
 Located September 12 - November 14, 2017

Monuments are 1-1/2" by 1-1/2" by 5' Wood Posts projecting at least four feet above the ground. Location Monuments are set 20' inside the Endline along the center of each claim, and are 1500' long X 600' wide unless otherwise depicted and as detailed in the attached Certificate of Location.

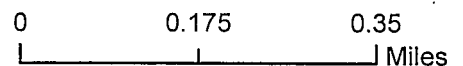
TIE POINT: The location monument of each claim is tied to the Northwest corner of Section 9, Township 21S, Range 15E, G&SRM, Santa Cruz County, Arizona, its distance as shown on the attached Certificate of Location. Bearings and distance are grid north.

Any overlap onto pre-existing claims, or Private Land, is acknowledged as non-locatable, and any overlapping portion is acknowledged as invalid.

**Legend**

- End Centers
- ▲ Location Monuments
- Corners
- Claim Boundary
- Section
- Township

1 in = 1,000 feet



Claims Filed By-  
 Kennecott Exploration Company  
 4700 Daybreak Parkway  
 South Jordan, UT 84009

When recorded return to:  
Kennecott Exploration Company – Land Dept.  
4700 Daybreak Parkway  
South Jordan, UT 84009

ARIZONA NOTICE OF LOCATION  
(LODE CLAIM)

NOTICE IS HEREBY GIVEN THAT KENNECOTT EXPLORATION COMPANY, whose mailing address is 4700 Daybreak Parkway, South Jordan, Utah 84009 by its undersigned representative, makes this location of the CN188 Lode Mining Claim, in Santa Cruz County, Arizona.

The general course of the claim is from the North to South, and said claim is within the:

<u>Quarter</u>	<u>Section</u>	<u>Township</u>	<u>Range</u>
NW	14	22S	16E
SW	11	22S	16E

Santa Cruz County, Arizona, G&SRM.


This claim is 1500 feet in length and 600 feet in width. This Notice of Location is posted on the centerline of the claim. The claim runs from the location monument on which this notice is posted 1480 feet in a northerly direction to the North endline, and 20 feet in a southerly direction to the South endline. The claim boundaries are marked by six monuments, one at each corner and one at the center of each endline. The location monument on which this notice is posted is situated within Section 14, Township 22S, Range 16E, Santa Cruz County, Arizona, G&SRM, and is approximately 42498 feet East and 37777 feet South from the NW corner of Section 9, T21S, R15E, Santa Cruz County, Arizona, G&SRM. Any overlaps onto pre-existing claims, private or State Land are acknowledged as pre-existing rights and that portion of said overlap is acknowledged as invalid.

The undersigned claims the ground as depicted on the map that is attached to a copy of this Notice of Location filed in the office of the Recorder, Santa Cruz County, Arizona.

The claim has been monumented in accordance with State and Federal law. Corner, end centers and location monuments are posts, 1-1/2" x 1-1/2" x 5' projecting at least 4' above the ground.

Located, dated and posted on the ground this 12th day of September, 2017.

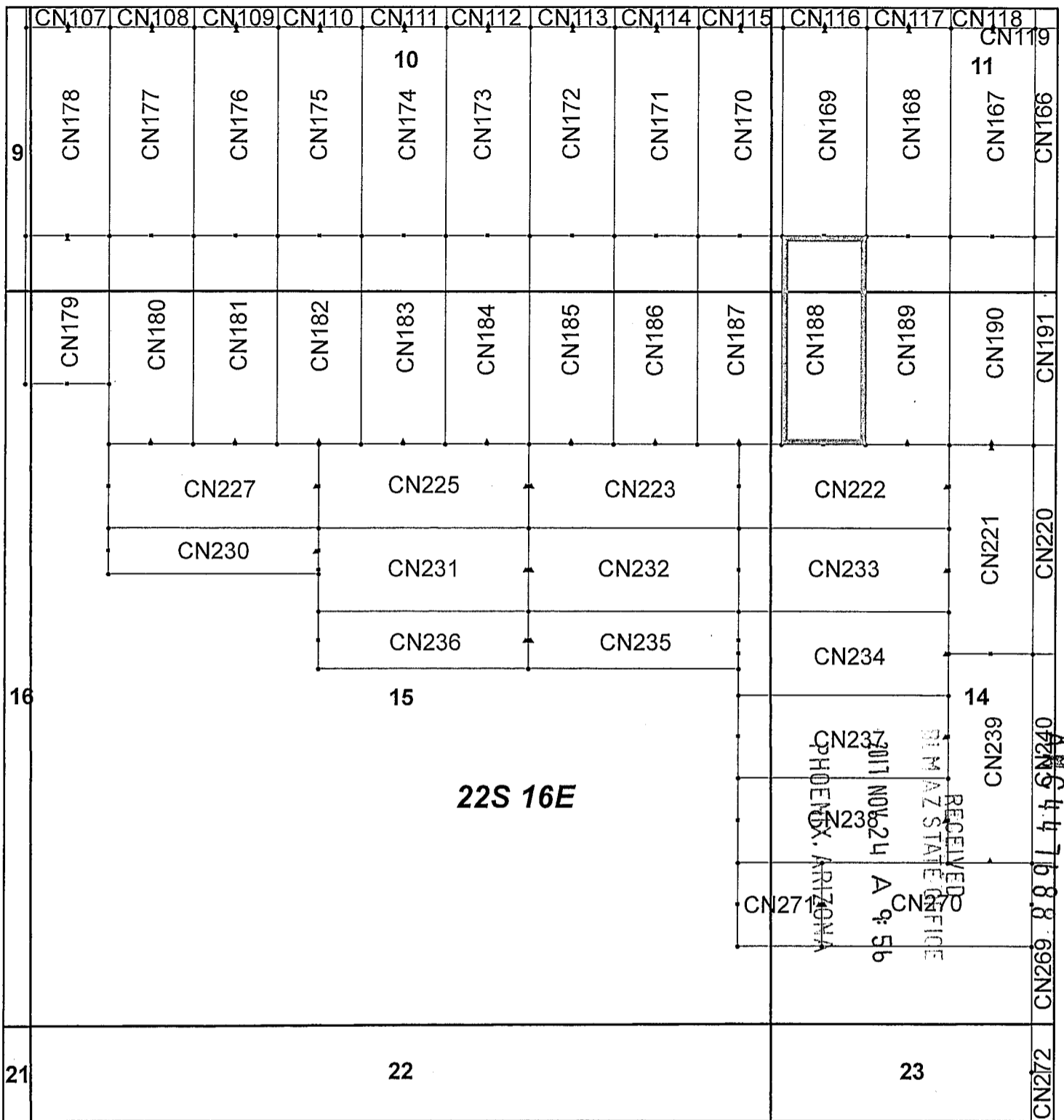
KENNECOTT EXPLORATION COMPANY



By: Erik Best, Operating Officer

RECEIVED  
SANTA CRUZ STATE OFFICE  
2017 NOV 24 A 9:56  
PHOENIX, ARIZONA

AMC447688



### Canelo Claim Block, Arizona Map 5

Canelo - CN Lode Mining Claims T22S, R16E G&SRM  
 Santa Cruz County, Arizona  
 Located September 12 - November 14, 2017

Monuments are 1-1/2" by 1-1/2" by 5' Wood Posts projecting at least four feet above the ground. Location Monuments are set 20' inside the Endline along the center of each claim, and are 1500' long X 600' wide unless otherwise depicted and as detailed in the attached Certificate of Location.


TIE POINT: The location monument of each claim is tied to the Northwest corner of Section 9, Township 21S, Range 15E, G&SRM, Santa Cruz County, Arizona, its distance as shown on the attached Certificate of Location. Bearings and distance are grid north.

Any overlap onto pre-existing claims, or Private Land, is acknowledged as non-locatable, and any overlapping portion is acknowledged as invalid.

**Legend**

- End Centers
- ▲ Location Monuments
- Corners
- Claim Boundary
- Section
- Township

1 in = 1,000 feet



Claims Filed By-  
 Kennecott Exploration Company  
 4700 Daybreak Parkway  
 South Jordan, UT 84009

When recorded return to:  
Kennecott Exploration Company – Land Dept.  
4700 Daybreak Parkway  
South Jordan, UT 84009

ARIZONA NOTICE OF LOCATION  
(LODE CLAIM)

NOTICE IS HEREBY GIVEN THAT KENNECOTT EXPLORATION COMPANY, whose mailing address is 4700 Daybreak Parkway, South Jordan, Utah 84009 by its undersigned representative, makes this location of the CN189 Lode Mining Claim, in Santa Cruz County, Arizona.

The general course of the claim is from the North to South, and said claim is within the:

<u>Quarter</u>	<u>Section</u>	<u>Township</u>	<u>Range</u>
NW	14	22S	16E
SW	11	22S	16E

Santa Cruz County, Arizona, G&SRM.


This claim is 1500 feet in length and 600 feet in width. This Notice of Location is posted on the centerline of the claim. The claim runs from the location monument on which this notice is posted 1480 feet in a northerly direction to the North endline, and 20 feet in a southerly direction to the South endline. The claim boundaries are marked by six monuments, one at each corner and one at the center of each endline. The location monument on which this notice is posted is situated within Section 14, Township 22S, Range 16E, Santa Cruz County, Arizona, G&SRM, and is approximately 43098 feet East and 37777 feet South from the NW corner of Section 9, T21S, R15E, Santa Cruz County, Arizona, G&SRM. Any overlaps onto pre-existing claims, private or State Land are acknowledged as pre-existing rights and that portion of said overlap is acknowledged as invalid.

The undersigned claims the ground as depicted on the map that is attached to a copy of this Notice of Location filed in the office of the Recorder, Santa Cruz County, Arizona.

The claim has been monumented in accordance with State and Federal law. Corner, end centers and location monuments are posts, 1-1/2" x 1-1/2" x 5' projecting at least 4' above the ground.

Located, dated and posted on the ground this 12th day of September, 2017.

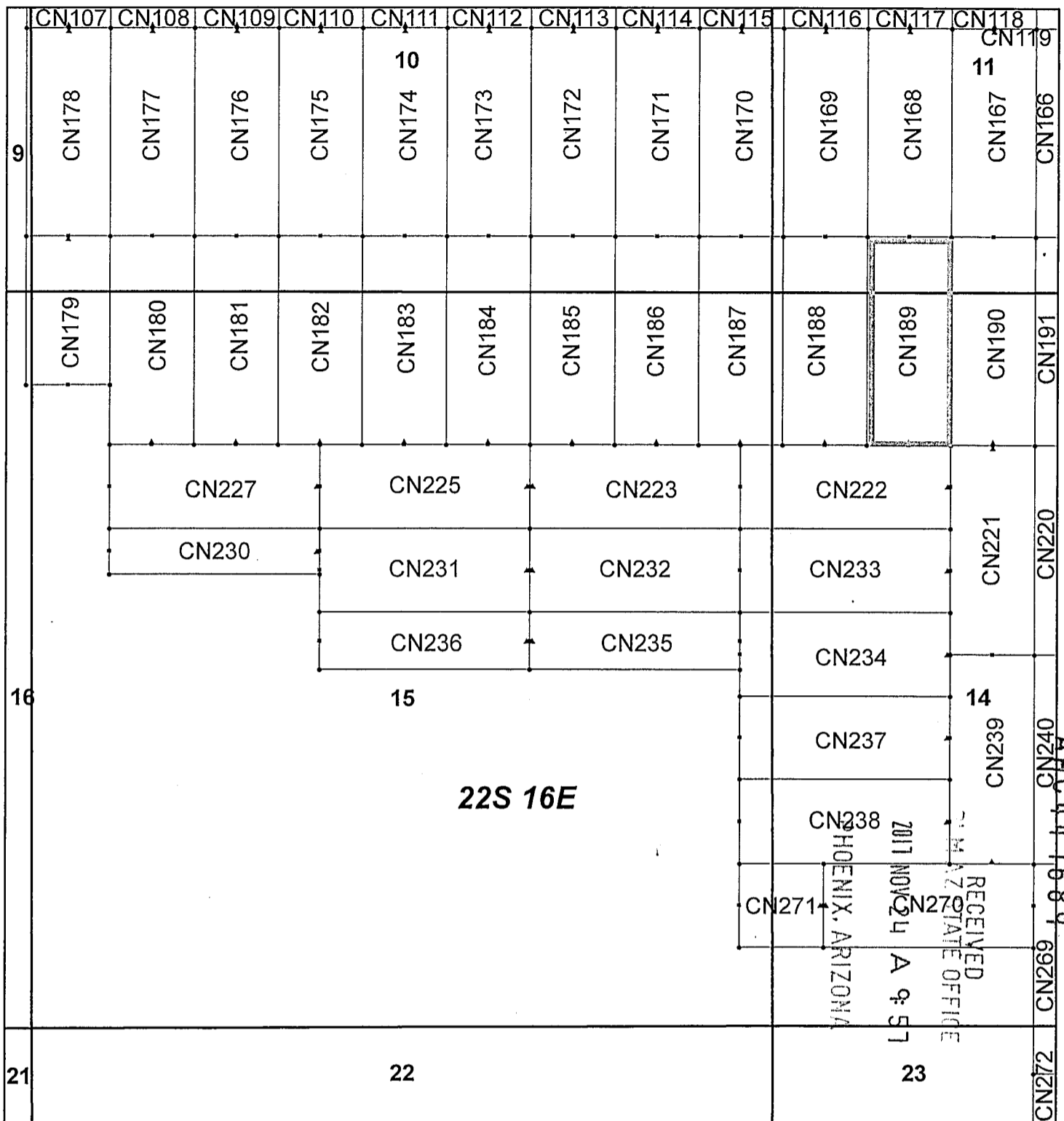
KENNECOTT EXPLORATION COMPANY



By: Erik Best, Operating Officer

RECEIVED  
SANTA CRUZ STATE OFFICE  
2017 NOV 24 A 9:57  
PHOENIX, ARIZONA

AMC 447689



### Canelo Claim Block, Arizona Map 5

Canelo - CN Lode Mining Claims T22S, R16E G&SRM  
 Santa Cruz County, Arizona  
 Located September 12 - November 14, 2017

Monuments are 1-1/2" by 1-1/2" by 5' Wood Posts projecting at least four feet above the ground. Location Monuments are set 20' inside the Endline along the center of each claim, and are 1500' long X 600' wide unless otherwise depicted and as detailed in the attached Certificate of Location.


TIE POINT: The location monument of each claim is tied to the Northwest corner of Section 9, Township 21S, Range 15E, G&SRM, Santa Cruz County, Arizona, its distance as shown on the attached Certificate of Location. Bearings and distance are grid north.

Any overlap onto pre-existing claims, or Private Land, is acknowledged as non-locatable, and any overlapping portion is acknowledged as invalid.

#### Legend

- End Centers
- Location Monuments
- Corners
- Claim Boundary
- Section
- Township

1 in = 1,000 feet



Claims Filed By-  
 Kennecott Exploration Company  
 4700 Daybreak Parkway  
 South Jordan, UT 84009

When recorded return to:  
Kennecott Exploration Company – Land Dept.  
4700 Daybreak Parkway  
South Jordan, UT 84009

ARIZONA NOTICE OF LOCATION  
(LODE CLAIM)

NOTICE IS HEREBY GIVEN THAT KENNECOTT EXPLORATION COMPANY, whose mailing address is 4700 Daybreak Parkway, South Jordan, Utah 84009 by its undersigned representative, makes this location of the CN190 Lode Mining Claim, in Santa Cruz County, Arizona.

The general course of the claim is from the North to South, and said claim is within the:

<u>Quarter</u>	<u>Section</u>	<u>Township</u>	<u>Range</u>
NW	14	22S	16E
SW	11	22S	16E

Santa Cruz County, Arizona, G&SRM.


This claim is 1500 feet in length and 600 feet in width. This Notice of Location is posted on the centerline of the claim. The claim runs from the location monument on which this notice is posted 1480 feet in a northerly direction to the North endline, and 20 feet in a southerly direction to the South endline. The claim boundaries are marked by six monuments, one at each corner and one at the center of each endline. The location monument on which this notice is posted is situated within Section 14, Township 22S, Range 16E, Santa Cruz County, Arizona, G&SRM, and is approximately 43698 feet East and 37777 feet South from the NW corner of Section 9, T21S, R15E, Santa Cruz County, Arizona, G&SRM. Any overlaps onto pre-existing claims, private or State Land are acknowledged as pre-existing rights and that portion of said overlap is acknowledged as invalid.

The undersigned claims the ground as depicted on the map that is attached to a copy of this Notice of Location filed in the office of the Recorder, Santa Cruz County, Arizona.

The claim has been monumented in accordance with State and Federal law. Corner, end centers and location monuments are posts, 1-1/2" x 1-1/2" x 5' projecting at least 4' above the ground.

Located, dated and posted on the ground this 12th day of September, 2017.

KENNECOTT EXPLORATION COMPANY

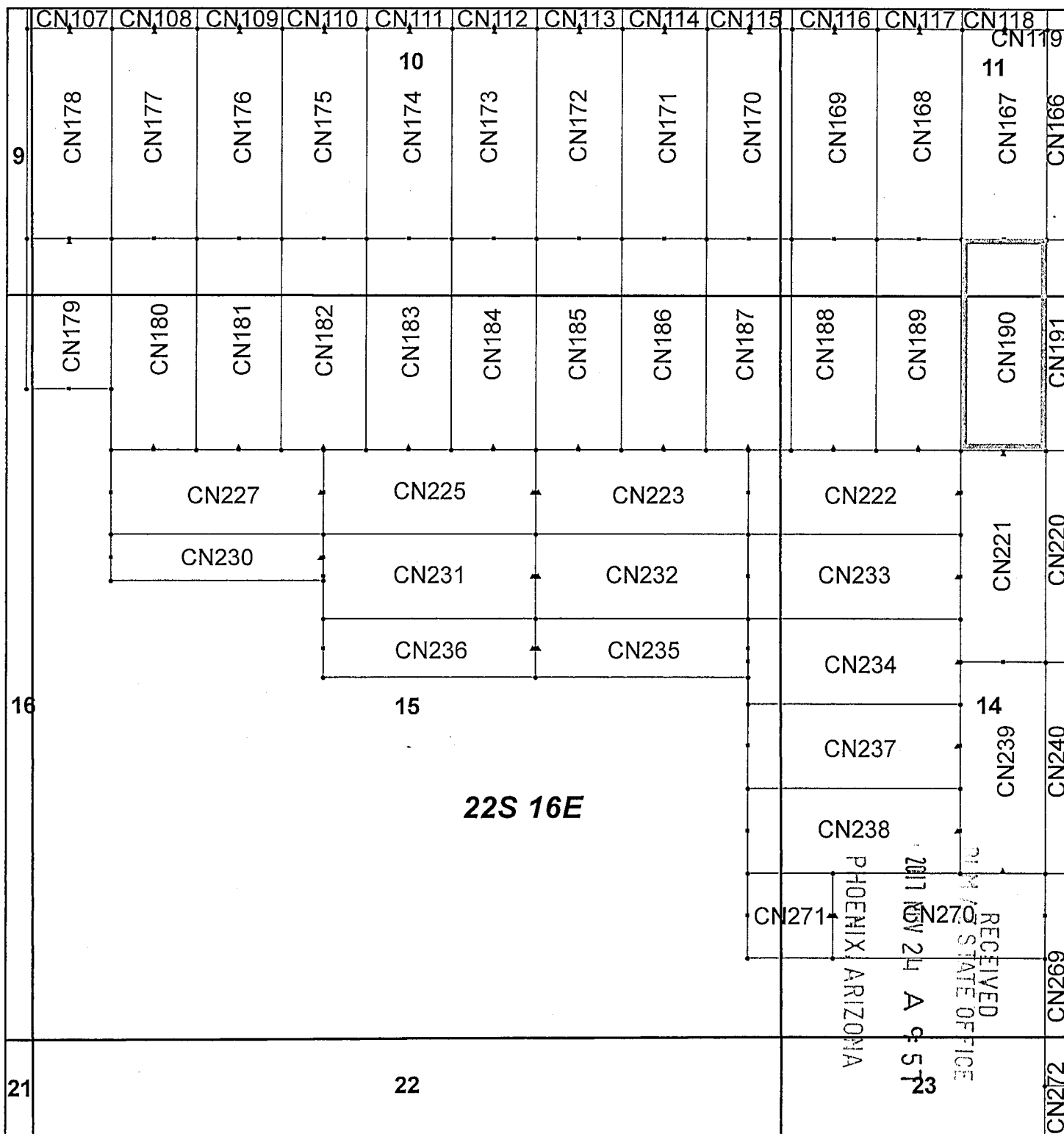


By: Erik Best, Operating Officer

RECEIVED  
PHOENIX, ARIZONA  
2017 NOV 24 A 9:57  
PHOENIX, ARIZONA

AMC447690





### Canelo Claim Block, Arizona Map 5

Canelo - CN Lode Mining Claims T22S, R16E G&SRM  
 Santa Cruz County, Arizona  
 Located September 12 - November 14, 2017

Monuments are 1-1/2" by 1-1/2" by 5' Wood Posts projecting at least four feet above the ground. Location Monuments are set 20' inside the Endline along the center of each claim, and are 1500' long X 600' wide unless otherwise depicted and as detailed in the attached Certificate of Location.


TIE POINT: The location monument of each claim is tied to the Northwest corner of Section 9, Township 21S, Range 16E, G&SRM, Santa Cruz County, Arizona, its distance as shown on the attached Certificate of Location. Bearings and distance are grid north.

Any overlap onto pre-existing claims, or Private Land, is acknowledged as non-locatable, and any overlapping portion is acknowledged as invalid.

**Legend**

- End Centers
- ▲ Location Monuments
- Corners
- Claim Boundary
- Section
- Township

1 in = 1,000 feet



Claims Filed By-  
 Kennecott Exploration Company  
 4700 Daybreak Parkway  
 South Jordan, UT 84009

When recorded return to:  
Kennecott Exploration Company – Land Dept.  
4700 Daybreak Parkway  
South Jordan, UT 84009

ARIZONA NOTICE OF LOCATION  
(LODE CLAIM)

NOTICE IS HEREBY GIVEN THAT KENNECOTT EXPLORATION COMPANY, whose mailing address is 4700 Daybreak Parkway, South Jordan, Utah 84009 by its undersigned representative, makes this location of the CN191 Lode Mining Claim, in Santa Cruz County, Arizona.

The general course of the claim is from the North to South, and said claim is within the:

<u>Quarter</u>	<u>Section</u>	<u>Township</u>	<u>Range</u>
NW	14	22S	16E
SW	11	22S	16E

Santa Cruz County, Arizona, G&SRM.

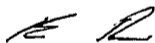
This claim is 1500 feet in length and 600 feet in width. This Notice of Location is posted on the centerline of the claim. The claim runs from the location monument on which this notice is posted 1480 feet in a northerly direction to the North endline, and 20 feet in a southerly direction to the South endline. The claim boundaries are marked by six monuments, one at each corner and one at the center of each endline. The location monument on which this notice is posted is situated within Section 14, Township 22S, Range 16E, Santa Cruz County, Arizona, G&SRM, and is approximately 44298 feet East and 37777 feet South from the NW corner of Section 9, T21S, R15E, Santa Cruz County, Arizona, G&SRM. Any overlaps onto pre-existing claims, private or State Land are acknowledged as pre-existing rights and that portion of said overlap is acknowledged as invalid.

The undersigned claims the ground as depicted on the map that is attached to a copy of this Notice of Location filed in the office of the Recorder, Santa Cruz County, Arizona.

The claim has been monumented in accordance with State and Federal law. Corner, end centers and location monuments are posts, 1-1/2" x 1-1/2" x 5' projecting at least 4' above the ground.

Located, dated and posted on the ground this 12th day of September, 2017.

KENNECOTT EXPLORATION COMPANY



By: Erik Best, Operating Officer

PHOENIX, ARIZONA

2017 NOV 24 A 9:57

RECEIVED  
M AZ STATE OFFICE

AMC447691



When recorded return to:  
Kennecott Exploration Company – Land Dept.  
4700 Daybreak Parkway  
South Jordan, UT 84009

ARIZONA NOTICE OF LOCATION  
(LODE CLAIM)

NOTICE IS HEREBY GIVEN THAT KENNECOTT EXPLORATION COMPANY, whose mailing address is 4700 Daybreak Parkway, South Jordan, Utah 84009 by its undersigned representative, makes this location of the CN192 Lode Mining Claim, in Santa Cruz County, Arizona.

The general course of the claim is from the North to South, and said claim is within the:

<u>Quarter</u>	<u>Section</u>	<u>Township</u>	<u>Range</u>
NE	14	22S	16E
NW	14	22S	16E
SE	11	22S	16E
SW	11	22S	16E

Santa Cruz County, Arizona, G&SRM.

This claim is 1500 feet in length and 600 feet in width. This Notice of Location is posted on the centerline of the claim. The claim runs from the location monument on which this notice is posted 1480 feet in a northerly direction to the North endline, and 20 feet in a southerly direction to the South endline. The claim boundaries are marked by six monuments, one at each corner and one at the center of each endline. The location monument on which this notice is posted is situated within Section 14, Township 22S, Range 16E, Santa Cruz County, Arizona, G&SRM, and is approximately 44898 feet East and 37777 feet South from the NW corner of Section 9, T21S, R15E, Santa Cruz County, Arizona, G&SRM. Any overlaps onto pre-existing claims, private or State Land are acknowledged as pre-existing rights and that portion of said overlap is acknowledged as invalid.

The undersigned claims the ground as depicted on the map that is attached to a copy of this Notice of Location filed in the office of the Recorder, Santa Cruz County, Arizona.

The claim has been monumented in accordance with State and Federal law. Corner, end centers and location monuments are posts, 1-1/2" x 1-1/2" x 5' projecting at least 4' above the ground.

Located, dated and posted on the ground this 12th day of September, 2017.

KENNECOTT EXPLORATION COMPANY

*ER*

By: Erik Best, Operating Officer

RECEIVED  
CLM AZ STATE OFFICE  
2017 NOV 24 A 9:57  
PHOENIX, ARIZONA

AHC447692

CN119	CN120	CN121	CN122	CN123	CN124	CN125	CN126	CN127	CN128	CN129	CN131
CN167	CN166	CN165	CN164	CN163	CN162	CN161	CN160	CN159	CN158	CN157	CN156
<b>22S 16E</b>											
CN190	CN191	CN192	CN193	CN194	CN195	CN196	CN197	CN198	CN199	CN200	CN201
CN221	CN220	CN219	CN218	CN217	CN216	CN215	CN214	CN213	CN212	CN211	CN210
CN239	CN240	CN241	CN242	CN243	CN244	CN245	CN246	CN247	CN248	CN249	CN250
CN270	CN269	CN268	CN267	CN266	CN265	CN264	CN263	CN262	CN261	CN260	CN259
CN272	CN273	CN274	CN275	CN276	CN277	CN278	CN279	CN280	CN281	CN282	CN283
<b>22S 17E</b>											
CN284	CN285	CN286	CN287	CN288	CN289	CN290	CN291	CN292	CN293	CN294	CN295

### Canelo Claim Block, Arizona Map 6

Canelo - CN Lode Mining Claims  
T22S, R16 and 17E G&SRM  
Santa Cruz County, Arizona  
Located September 12 - November 14, 2017

Monuments are 1-1/2" by 1-1/2" by 5' Wood Posts projecting at least four feet above the ground. Location Monuments are set 20' inside the Endline along the center of each claim, and are 1500' long X 600' wide unless otherwise depicted and as detailed in the attached Certificate of Location.

TIE POINT: The location monument of each claim is tied to the Northwest corner of Section 9, Township 21S, Range 15E, G&SRM, Santa Cruz County, Arizona, its distance as shown on the attached Certificate of Location. Bearings and distance are grid north.


Any overlap onto pre-existing claims, or Private Land, is acknowledged as non-locatable, and any overlapping portion is acknowledged as invalid.



**Legend**

- End Centers
- Location Monuments
- Corners
- Claim Boundary
- Section
- Township

1 in = 1,000 feet



Claims Filed By-  
Kennecott Exploration Company  
4700 Daybreak Parkway  
South Jordan, UT 84009

When recorded return to:  
Kennecott Exploration Company – Land Dept.  
4700 Daybreak Parkway  
South Jordan, UT 84009

ARIZONA NOTICE OF LOCATION  
(LODE CLAIM)

NOTICE IS HEREBY GIVEN THAT KENNECOTT EXPLORATION COMPANY, whose mailing address is 4700 Daybreak Parkway, South Jordan, Utah 84009 by its undersigned representative, makes this location of the CN193 Lode Mining Claim, in Santa Cruz County, Arizona.

The general course of the claim is from the North to South, and said claim is within the:

<u>Quarter</u>	<u>Section</u>	<u>Township</u>	<u>Range</u>
NE	14	22S	16E
SE	11	22S	16E

Santa Cruz County, Arizona, G&SRM.

This claim is 1500 feet in length and 600 feet in width. This Notice of Location is posted on the centerline of the claim. The claim runs from the location monument on which this notice is posted 1480 feet in a northerly direction to the North endline, and 20 feet in a southerly direction to the South endline. The claim boundaries are marked by six monuments, one at each corner and one at the center of each endline. The location monument on which this notice is posted is situated within Section 14, Township 22S, Range 16E, Santa Cruz County, Arizona, G&SRM, and is approximately 45498 feet East and 37777 feet South from the NW corner of Section 9, T21S, R15E, Santa Cruz County, Arizona, G&SRM. Any overlaps onto pre-existing claims, private or State Land are acknowledged as pre-existing rights and that portion of said overlap is acknowledged as invalid.

The undersigned claims the ground as depicted on the map that is attached to a copy of this Notice of Location filed in the office of the Recorder, Santa Cruz County, Arizona.

The claim has been monumented in accordance with State and Federal law. Corner, end centers and location monuments are posts, 1-1/2" x 1-1/2" x 5' projecting at least 4' above the ground.

Located, dated and posted on the ground this 12th day of September, 2017.

KENNECOTT EXPLORATION COMPANY



By: Erik Best, Operating Officer

RECEIVED  
SANTA CRUZ STATE OFFICE  
2017 NOV 24 A 9:57  
PHOENIX, ARIZONA

ANC 447693

CN119	CN120	CN121	CN122	CN123	CN124	CN125	CN126	CN127	CN128	CN129	CN131
CN167	CN166	CN165	CN164	CN163	CN162	CN161	CN160	CN159	CN158	CN157	CN156
<b>22S 16E</b>											
CN190	CN191	CN192	CN193	CN194	CN195	CN196	CN197	CN198	CN199	CN200	CN201
CN221	CN220	CN219	CN218	CN217	CN216	CN215	CN214	CN213	CN212	CN211	CN210
CN239	CN240	CN241	CN242	CN243	CN244	CN245	CN246	CN247	CN248	CN249	CN250
CN270	CN269	CN268	CN267	CN266	CN265	CN264	CN263	CN262	CN261	CN260	CN259
CN272	CN273	CN274	CN275	CN276	CN277	CN278	CN279	CN280	CN281	CN282	CN283
<b>22S 17E</b>											
CN202	CN209	CN208	CN207	CN206	CN205	CN204	CN203	CN202	CN201	CN200	CN199
CN252	CN251	CN250	CN249	CN248	CN247	CN246	CN245	CN244	CN243	CN242	CN241
CN284	CN283	CN282	CN281	CN280	CN279	CN278	CN277	CN276	CN275	CN274	CN273
CN154	CN155	CN156	CN157	CN158	CN159	CN160	CN161	CN162	CN163	CN164	CN165

369Lh0W

### Canelo Claim Block, Arizona Map 6

Canelo - CN Lode Mining Claims  
 T22S, R16 and 17E G&SRM  
 Santa Cruz County, Arizona  
 Located September 12 - November 14, 2017

Monuments are 1-1/2" by 1-1/2" by 5' Wood Posts projecting at least four feet above the ground. Location Monuments are set 20' inside the Endline along the center of each claim, and are 1500' long X 600' wide unless otherwise depicted and as detailed in the attached Certificate of Location.

TIE POINT: The location monument of each claim is tied to the Northwest corner of Section 9, Township 21S, Range 15E, G&SRM, Santa Cruz County, Arizona, its distance as shown on the attached Certificate of Location. Bearings and distance are grid north.


Any overlap onto pre-existing claims, or Private Land, is acknowledged as non-locatable, and any overlapping portion is acknowledged as invalid.



**Legend**

- End Centers
- ▲ Location Monuments
- Corners
- Claim Boundary
- Section
- Township

1 in = 1,000 feet



Claims Filed By:  
 Kennecott Exploration Company  
 4700 Daybreak Parkway  
 South Jordan, UT 84009

When recorded return to:  
Kennecott Exploration Company – Land Dept.  
4700 Daybreak Parkway  
South Jordan, UT 84009

ARIZONA NOTICE OF LOCATION  
(LODE CLAIM)

NOTICE IS HEREBY GIVEN THAT KENNECOTT EXPLORATION COMPANY, whose mailing address is 4700 Daybreak Parkway, South Jordan, Utah 84009 by its undersigned representative, makes this location of the CN194 Lode Mining Claim, in Santa Cruz County, Arizona.

The general course of the claim is from the North to South, and said claim is within the:

<u>Quarter</u>	<u>Section</u>	<u>Township</u>	<u>Range</u>
NE	14	22S	16E
SE	11	22S	16E

Santa Cruz County, Arizona, G&SRM.


This claim is 1500 feet in length and 600 feet in width. This Notice of Location is posted on the centerline of the claim. The claim runs from the location monument on which this notice is posted 1480 feet in a northerly direction to the North endline, and 20 feet in a southerly direction to the South endline. The claim boundaries are marked by six monuments, one at each corner and one at the center of each endline. The location monument on which this notice is posted is situated within Section 14, Township 22S, Range 16E, Santa Cruz County, Arizona, G&SRM, and is approximately 46098 feet East and 37777 feet South from the NW corner of Section 9, T21S, R15E, Santa Cruz County, Arizona, G&SRM. Any overlaps onto pre-existing claims, private or State Land are acknowledged as pre-existing rights and that portion of said overlap is acknowledged as invalid.

The undersigned claims the ground as depicted on the map that is attached to a copy of this Notice of Location filed in the office of the Recorder, Santa Cruz County, Arizona.

The claim has been monumented in accordance with State and Federal law. Corner, end centers and location monuments are posts, 1-1/2" x 1-1/2" x 5' projecting at least 4' above the ground.

Located, dated and posted on the ground this 12th day of September, 2017.

KENNECOTT EXPLORATION COMPANY



By: Erik Best, Operating Officer

RECEIVED  
PLM AZ STATE OFFICE  
2017 NOV 24 A 9:58  
PHOENIX, ARIZONA

AN0447694



	CN119	CN120	CN121	CN122	CN123	CN124	CN125	CN126	CN127	CN128	CN129	CN131
CN167	CN166	CN165	CN164	CN163	CN162	CN161	CN160	CN159	CN158	CN157	CN156	CN155
				<b>22S 16E</b>								<b>22S 17E</b>
CN190	CN191	CN192	CN193	CN194	CN195	CN196	CN197	CN198	CN199	CN200	CN201	CN202
CN221	CN220	CN219	CN218	CN217	CN216	CN215	CN214	CN213	CN212	CN211	CN210	CN209
CN239	CN240	CN241	CN242	CN243	CN244	CN245	CN246	CN247	CN248	CN249	CN250	CN251
CN270	CN269	CN268	CN267	CN266	CN265	CN264	CN263	CN262	CN261	CN260	CN259	CN258
CN272	CN273	CN274	CN275	CN276	CN277	CN278	CN279	CN280	CN281	CN282	CN283	CN284


### Canelo Claim Block, Arizona Map 6

Canelo - CN Lode Mining Claims  
 T22S, R16 and 17E G&SRM  
 Santa Cruz County, Arizona  
 Located September 12 - November 14, 2017

Monuments are 1-1/2" by 1-1/2" by 5' Wood Posts projecting at least four feet above the ground. Location Monuments are set 20' inside the Endline along the center of each claim, and are 1500' long X 600' wide unless otherwise depicted and as detailed in the attached Certificate of Location.

TIE POINT: The location monument of each claim is tied to the Northwest corner of Section 9, Township 21S, Range 15E, G&SRM, Santa Cruz County, Arizona, its distance as shown on the attached Certificate of Location. Bearings and distance are grid north.

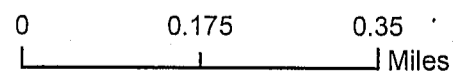
Any overlap onto pre-existing claims, or Private Land, is acknowledged as non-locatable, and any overlapping portion is acknowledged as invalid.



**Legend**

- End Centers
- ▲ Location Monuments
- Corners
- Claim Boundary
- Section
- Township

1 in = 1,000 feet



Claims Filed By-  
 Kennecott Exploration Company  
 4700 Daybreak Parkway  
 South Jordan, UT 84009

When recorded return to:  
Kennecott Exploration Company – Land Dept.  
4700 Daybreak Parkway  
South Jordan, UT 84009

ARIZONA NOTICE OF LOCATION  
(LODE CLAIM)

NOTICE IS HEREBY GIVEN THAT KENNECOTT EXPLORATION COMPANY, whose mailing address is 4700 Daybreak Parkway, South Jordan, Utah 84009 by its undersigned representative, makes this location of the CN195 Lode Mining Claim, in Santa Cruz County, Arizona.

The general course of the claim is from the North to South, and said claim is within the:

<u>Quarter</u>	<u>Section</u>	<u>Township</u>	<u>Range</u>
NE	14	22S	16E
SE	11	22S	16E

Santa Cruz County, Arizona, G&SRM.


This claim is 1500 feet in length and 600 feet in width. This Notice of Location is posted on the centerline of the claim. The claim runs from the location monument on which this notice is posted 1480 feet in a northerly direction to the North endline, and 20 feet in a southerly direction to the South endline. The claim boundaries are marked by six monuments, one at each corner and one at the center of each endline. The location monument on which this notice is posted is situated within Section 14, Township 22S, Range 16E, Santa Cruz County, Arizona, G&SRM, and is approximately 46698 feet East and 37777 feet South from the NW corner of Section 9, T21S, R15E, Santa Cruz County, Arizona, G&SRM. Any overlaps onto pre-existing claims, private or State Land are acknowledged as pre-existing rights and that portion of said overlap is acknowledged as invalid.

The undersigned claims the ground as depicted on the map that is attached to a copy of this Notice of Location filed in the office of the Recorder, Santa Cruz County, Arizona.

The claim has been monumented in accordance with State and Federal law. Corner, end centers and location monuments are posts, 1-1/2" x 1-1/2" x 5' projecting at least 4' above the ground.

Located, dated and posted on the ground this 12th day of September, 2017.

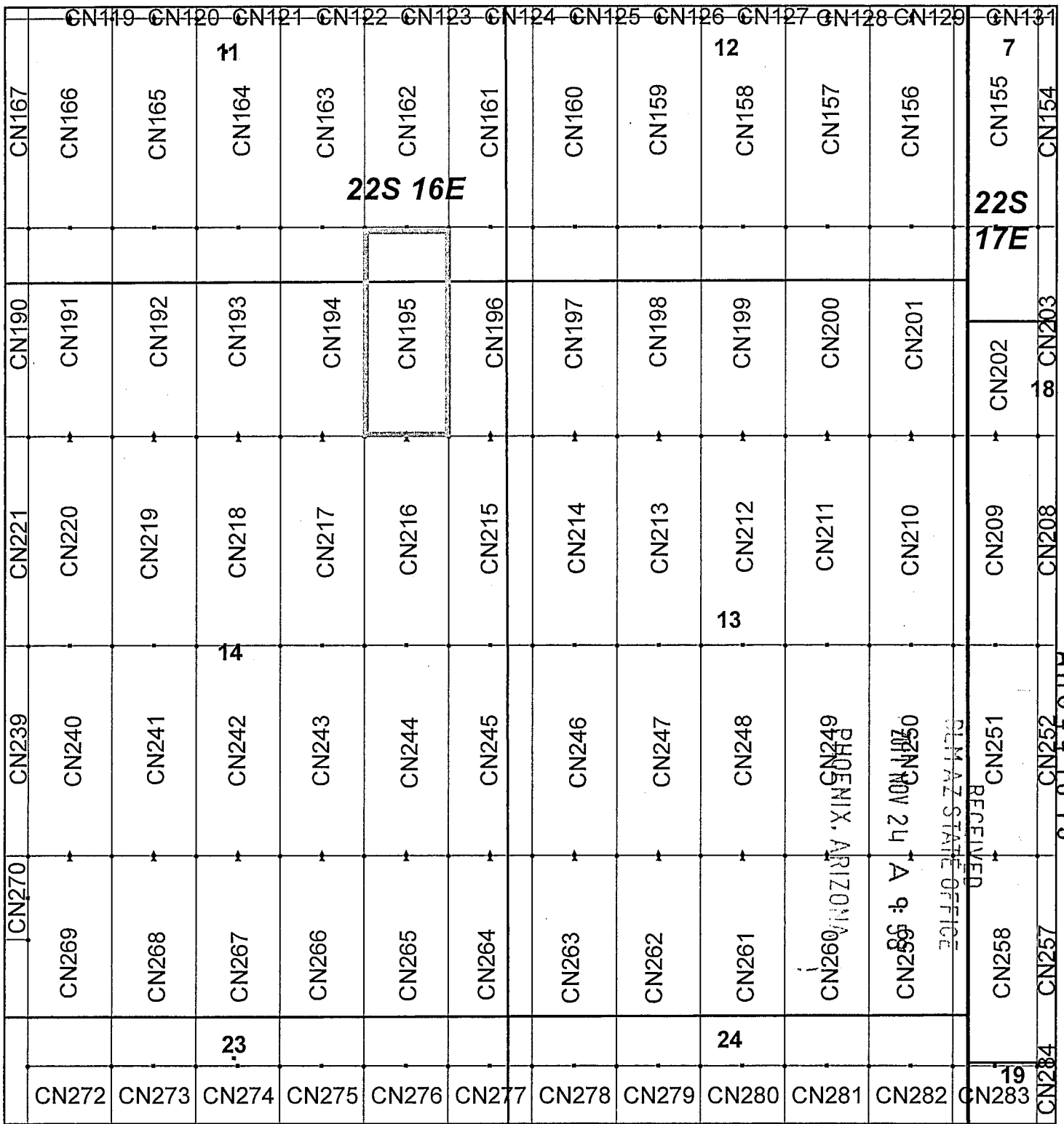
KENNECOTT EXPLORATION COMPANY



By: Erik Best, Operating Officer

RECEIVED  
DILLI AZ STATE OFFICE  
2017 NOV 24 A 9:58  
PHOENIX, ARIZONA

AMC 447695



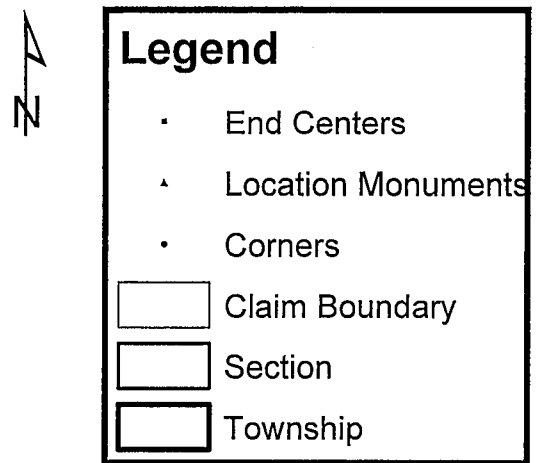
### Canelo Claim Block, Arizona Map 6

Canelo - CN Lode Mining Claims  
 T22S, R16 and 17E G&SRM  
 Santa Cruz County, Arizona  
 Located September 12 - November 14, 2017

Monuments are 1-1/2" by 1-1/2" by 5' Wood Posts projecting at least four feet above the ground. Location Monuments are set 20' inside the Endline along the center of each claim, and are 1500' long X 600' wide unless otherwise depicted and as detailed in the attached Certificate of Location.

TIE POINT: The location monument of each claim is tied to the Northwest corner of Section 9, Township 21S, Range 15E, G&SRM, Santa Cruz County, Arizona, its distance as shown on the attached Certificate of Location. Bearings and distance are grid north.

Any overlap onto pre-existing claims, or Private Land, is acknowledged as non-locatable, and any overlapping portion is acknowledged as invalid.



Claims Filed By-  
 Kennecott Exploration Company  
 4700 Daybreak Parkway  
 South Jordan, UT 84009

569110HY

When recorded return to:  
Kennecott Exploration Company – Land Dept.  
4700 Daybreak Parkway  
South Jordan, UT 84009

ARIZONA NOTICE OF LOCATION  
(LODE CLAIM)

NOTICE IS HEREBY GIVEN THAT KENNECOTT EXPLORATION COMPANY, whose mailing address is 4700 Daybreak Parkway, South Jordan, Utah 84009 by its undersigned representative, makes this location of the CN196 Lode Mining Claim, in Santa Cruz County, Arizona.

The general course of the claim is from the North to South, and said claim is within the:

<u>Quarter</u>	<u>Section</u>	<u>Township</u>	<u>Range</u>
NE	14	22S	16E
SE	11	22S	16E
SW	12	22S	16E
NW	13	22S	16E

Santa Cruz County, Arizona, G&SRM.


This claim is 1500 feet in length and 600 feet in width. This Notice of Location is posted on the centerline of the claim. The claim runs from the location monument on which this notice is posted 1480 feet in a northerly direction to the North endline, and 20 feet in a southerly direction to the South endline. The claim boundaries are marked by six monuments, one at each corner and one at the center of each endline. The location monument on which this notice is posted is situated within Section 14, Township 22S, Range 16E, Santa Cruz County, Arizona, G&SRM, and is approximately 47298 feet East and 37777 feet South from the NW corner of Section 9, T21S, R15E, Santa Cruz County, Arizona, G&SRM. Any overlaps onto pre-existing claims, private or State Land are acknowledged as pre-existing rights and that portion of said overlap is acknowledged as invalid.

The undersigned claims the ground as depicted on the map that is attached to a copy of this Notice of Location filed in the office of the Recorder, Santa Cruz County, Arizona.

The claim has been monumented in accordance with State and Federal law. Corner, end-center, and location monuments are posts, 1-1/2" x 1-1/2" x 5' projecting at least 4' above the ground.

Located, dated and posted on the ground this 12th day of September, 2017.

KENNECOTT EXPLORATION COMPANY



By: Erik Best, Operating Officer

RECEIVED  
SANTA CRUZ STATE OFFICE  
2017 NOV 24 A 9:58  
PHOENIX, ARIZONA

AMC447696

CN119	CN120	CN121	CN122	CN123	CN124	CN125	CN126	CN127	CN128	CN129	CN131
CN167	CN166	CN165	CN164	CN163	CN162	CN161	CN160	CN159	CN158	CN157	CN156
<b>22S 16E</b>											
CN190	CN191	CN192	CN193	CN194	CN195	CN196	CN197	CN198	CN199	CN200	CN201
CN221	CN220	CN219	CN218	CN217	CN216	CN215	CN214	CN213	CN212	CN211	CN210
CN239	CN240	CN241	CN242	CN243	CN244	CN245	CN246	CN247	CN248	CN249	CN250
CN270	CN269	CN268	CN267	CN266	CN265	CN264	CN263	CN262	CN261	CN260	CN259
CN272	CN273	CN274	CN275	CN276	CN277	CN278	CN279	CN280	CN281	CN282	CN283
CN284	CN285	CN286	CN287	CN288	CN289	CN290	CN291	CN292	CN293	CN294	CN295
CN296	CN297	CN298	CN299	CN300	CN301	CN302	CN303	CN304	CN305	CN306	CN307
CN308	CN309	CN310	CN311	CN312	CN313	CN314	CN315	CN316	CN317	CN318	CN319
CN320	CN321	CN322	CN323	CN324	CN325	CN326	CN327	CN328	CN329	CN330	CN331

### Canelo Claim Block, Arizona Map 6

Canelo - CN Lode Mining Claims  
 T22S, R16 and 17E G&SRM  
 Santa Cruz County, Arizona  
 Located September 12 - November 14, 2017

Monuments are 1-1/2" by 1-1/2" by 5' Wood Posts projecting at least four feet above the ground. Location Monuments are set 20' inside the Endline along the center of each claim, and are 1500' long X 600' wide unless otherwise depicted and as detailed in the attached Certificate of Location.

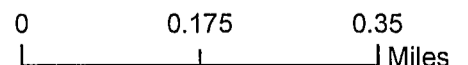
TIE POINT: The location monument of each claim is tied to the Northwest corner of Section 9, Township 21S, Range 15E, G&SRM, Santa Cruz County, Arizona, its distance as shown on the attached Certificate of Location. Bearings and distance are grid north.

Any overlap onto pre-existing claims, or Private Land, is acknowledged as non-locatable, and any overlapping portion is acknowledged as invalid.

**Legend**

- End Centers
- ▲ Location Monuments
- Corners
- Claim Boundary
- Section
- Township

1 in = 1,000 feet



Claims Filed By-  
 Kennecott Exploration Company  
 4700 Daybreak Parkway  
 South Jordan, UT 84009

When recorded return to:  
Kennecott Exploration Company – Land Dept.  
4700 Daybreak Parkway  
South Jordan, UT 84009

ARIZONA NOTICE OF LOCATION  
(LODE CLAIM)

NOTICE IS HEREBY GIVEN THAT KENNECOTT EXPLORATION COMPANY, whose mailing address is 4700 Daybreak Parkway, South Jordan, Utah 84009 by its undersigned representative, makes this location of the CN197 Lode Mining Claim, in Santa Cruz County, Arizona.

The general course of the claim is from the North to South, and said claim is within the:

<u>Quarter</u>	<u>Section</u>	<u>Township</u>	<u>Range</u>
SW	12	22S	16E
NW	13	22S	16E

Santa Cruz County, Arizona, G&SRM.

This claim is 1500 feet in length and 600 feet in width. This Notice of Location is posted on the centerline of the claim. The claim runs from the location monument on which this notice is posted 1480 feet in a northerly direction to the North endline, and 20 feet in a southerly direction to the South endline. The claim boundaries are marked by six monuments, one at each corner and one at the center of each endline. The location monument on which this notice is posted is situated within Section 13, Township 22S, Range 16E, Santa Cruz County, Arizona, G&SRM, and is approximately 47898 feet East and 37777 feet South from the NW corner of Section 9, T21S, R15E, Santa Cruz County, Arizona, G&SRM. Any overlaps onto pre-existing claims, private or State Land are acknowledged as pre-existing rights and that portion of said overlap is acknowledged as invalid.

The undersigned claims the ground as depicted on the map that is attached to a copy of this Notice of Location filed in the office of the Recorder, Santa Cruz County, Arizona.

The claim has been monumented in accordance with State and Federal law. Corner, end centers and location monuments are posts, 1-1/2" x 1-1/2" x 5' projecting at least 4' above the ground.

Located, dated and posted on the ground this 12th day of September, 2017.

KENNECOTT EXPLORATION COMPANY



By: Erik Best, Operating Officer

RECEIVED  
DLM AZ STATE OFFICE  
2017 NOV 24 A 9:58  
PHOENIX, ARIZONA

AMC447697

CN119	CN120	CN121	CN122	CN123	CN124	CN125	CN126	CN127	CN128	CN129	CN131
CN167	CN166	CN165	CN164	CN163	CN162	CN161	CN160	CN159	CN158	CN157	CN156
<b>22S 16E</b>											
CN190	CN191	CN192	CN193	CN194	CN195	CN196	CN197	CN198	CN199	CN200	CN201
CN221	CN220	CN219	CN218	CN217	CN216	CN215	CN214	CN213	CN212	CN211	CN210
CN239	CN240	CN241	CN242	CN243	CN244	CN245	CN246	CN247	CN248	CN249	CN250
CN270	CN269	CN268	CN267	CN266	CN265	CN264	CN263	CN262	CN261	CN260	CN259
CN272	CN273	CN274	CN275	CN276	CN277	CN278	CN279	CN280	CN281	CN282	CN283
<b>22S 17E</b>											
CN202	CN203	CN209	CN251	CN252	CN257	CN258	CN259	CN284	CN285	CN286	CN287


### Canelo Claim Block, Arizona Map 6

Canelo - CN Lode Mining Claims  
 T22S, R16 and 17E G&SRM  
 Santa Cruz County, Arizona  
 Located September 12 - November 14, 2017

Monuments are 1-1/2" by 1-1/2" by 5' Wood Posts projecting at least four feet above the ground. Location Monuments are set 20' inside the Endline along the center of each claim, and are 1500' long X 600' wide unless otherwise depicted and as detailed in the attached Certificate of Location.

TIE POINT: The location monument of each claim is tied to the Northwest corner of Section 9, Township 21S, Range 15E, G&SRM, Santa Cruz County, Arizona, its distance as shown on the attached Certificate of Location. Bearings and distance are grid north.


Any overlap onto pre-existing claims, or Private Land, is acknowledged as non-locatable, and any overlapping portion is acknowledged as invalid.



**Legend**

- End Centers
- Location Monuments
- Corners
- Claim Boundary
- Section
- Township

1 in = 1,000 feet



Claims Filed By-  
 Kennecott Exploration Company  
 4700 Daybreak Parkway  
 South Jordan, UT 84009

When recorded return to:  
Kennecott Exploration Company – Land Dept.  
4700 Daybreak Parkway  
South Jordan, UT 84009

ARIZONA NOTICE OF LOCATION  
(LODE CLAIM)

NOTICE IS HEREBY GIVEN THAT KENNECOTT EXPLORATION COMPANY, whose mailing address is 4700 Daybreak Parkway, South Jordan, Utah 84009 by its undersigned representative, makes this location of the CN198 Lode Mining Claim, in Santa Cruz County, Arizona.

The general course of the claim is from the North to South, and said claim is within the:

<u>Quarter</u>	<u>Section</u>	<u>Township</u>	<u>Range</u>
SW	12	22S	16E
NW	13	22S	16E

Santa Cruz County, Arizona, G&SRM.

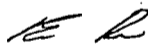
This claim is 1500 feet in length and 600 feet in width. This Notice of Location is posted on the centerline of the claim. The claim runs from the location monument on which this notice is posted 1480 feet in a northerly direction to the North endline, and 20 feet in a southerly direction to the South endline. The claim boundaries are marked by six monuments, one at each corner and one at the center of each endline. The location monument on which this notice is posted is situated within Section 13, Township 22S, Range 16E, Santa Cruz County, Arizona, G&SRM, and is approximately 48498 feet East and 37777 feet South from the NW corner of Section 9, T21S, R15E, Santa Cruz County, Arizona, G&SRM. Any overlaps onto pre-existing claims, private or State Land are acknowledged as pre-existing rights and that portion of said overlap is acknowledged as invalid.

The undersigned claims the ground as depicted on the map that is attached to a copy of this Notice of Location filed in the office of the Recorder, Santa Cruz County, Arizona.

The claim has been monumented in accordance with State and Federal law. Corner, end centers and location monuments are posts, 1-1/2" x 1-1/2" x 5' projecting at least 4' above the ground.

Located, dated and posted on the ground this 12th day of September, 2017.

KENNECOTT EXPLORATION COMPANY



By: Erik Best, Operating Officer

RECEIVED  
PLM AZ STATE OFFICE  
2011 NOV 24 A 9:59  
PHOENIX, ARIZONA

AMC 447698





When recorded return to:  
Kennecott Exploration Company – Land Dept.  
4700 Daybreak Parkway  
South Jordan, UT 84009

ARIZONA NOTICE OF LOCATION  
(LODE CLAIM)

NOTICE IS HEREBY GIVEN THAT KENNECOTT EXPLORATION COMPANY, whose mailing address is 4700 Daybreak Parkway, South Jordan, Utah 84009 by its undersigned representative, makes this location of the CN199 Lode Mining Claim, in Santa Cruz County, Arizona.

The general course of the claim is from the North to South, and said claim is within the:

<u>Quarter</u>	<u>Section</u>	<u>Township</u>	<u>Range</u>
SW	12	22S	16E
NW	13	22S	16E

Santa Cruz County, Arizona, G&SRM.


This claim is 1500 feet in length and 600 feet in width. This Notice of Location is posted on the centerline of the claim. The claim runs from the location monument on which this notice is posted 1480 feet in a northerly direction to the North endline, and 20 feet in a southerly direction to the South endline. The claim boundaries are marked by six monuments, one at each corner and one at the center of each endline. The location monument on which this notice is posted is situated within Section 13, Township 22S, Range 16E, Santa Cruz County, Arizona, G&SRM, and is approximately 49098 feet East and 37777 feet South from the NW corner of Section 9, T21S, R15E, Santa Cruz County, Arizona, G&SRM. Any overlaps onto pre-existing claims, private or State Land are acknowledged as pre-existing rights and that portion of said overlap is acknowledged as invalid.

The undersigned claims the ground as depicted on the map that is attached to a copy of this Notice of Location filed in the office of the Recorder, Santa Cruz County, Arizona.

The claim has been monumented in accordance with State and Federal law. Corner, end centers and location monuments are posts, 1-1/2" x 1-1/2" x 5' projecting at least 4' above the ground.

Located, dated and posted on the ground this 12th day of September, 2017.

KENNECOTT EXPLORATION COMPANY

  
By: Erik Best, Operating Officer

RECEIVED  
BLM AZ STATE OFFICE  
2017 NOV 24 A 9:59  
PHOENIX, ARIZONA

AMC447699



When recorded return to:  
Kennecott Exploration Company – Land Dept.  
4700 Daybreak Parkway  
South Jordan, UT 84009

ARIZONA NOTICE OF LOCATION  
(LODE CLAIM)

NOTICE IS HEREBY GIVEN THAT KENNECOTT EXPLORATION COMPANY, whose mailing address is 4700 Daybreak Parkway, South Jordan, Utah 84009 by its undersigned representative, makes this location of the CN200 Lode Mining Claim, in Santa Cruz County, Arizona.

The general course of the claim is from the North to South, and said claim is within the:

<u>Quarter</u>	<u>Section</u>	<u>Township</u>	<u>Range</u>
SW	12	22S	16E
NW	13	22S	16E

Santa Cruz County, Arizona, G&SRM.


This claim is 1500 feet in length and 600 feet in width. This Notice of Location is posted on the centerline of the claim. The claim runs from the location monument on which this notice is posted 1480 feet in a northerly direction to the North endline, and 20 feet in a southerly direction to the South endline. The claim boundaries are marked by six monuments, one at each corner and one at the center of each endline. The location monument on which this notice is posted is situated within Section 13, Township 22S, Range 16E, Santa Cruz County, Arizona, G&SRM, and is approximately 49698 feet East and 37777 feet South from the NW corner of Section 9, T21S, R15E, Santa Cruz County, Arizona, G&SRM. Any overlaps onto pre-existing claims, private or State Land are acknowledged as pre-existing rights and that portion of said overlap is acknowledged as invalid.

The undersigned claims the ground as depicted on the map that is attached to a copy of this Notice of Location filed in the office of the Recorder, Santa Cruz County, Arizona.

The claim has been monumented in accordance with State and Federal law. Corner, end centers and location monuments are posts, 1-1/2" x 1-1/2" x 5' projecting at least 4' above the ground.

Located, dated and posted on the ground this 12th day of September, 2017.

KENNECOTT EXPLORATION COMPANY



By: Erik Best, Operating Officer

RECEIVED  
PHOENIX, ARIZONA  
2011 NOV 24 A 10:05  
M AZ STATE OFFICE

AN0447700

CN119	CN120	CN121	CN122	CN123	CN124	CN125	CN126	CN127	CN128	CN129	CN131
CN167	CN166	CN165	CN164	CN163	CN162	CN161	CN160	CN159	CN158	CN157	CN156
<b>22S 16E</b>											
CN190	CN191	CN192	CN193	CN194	CN195	CN196	CN197	CN198	CN199	CN200	CN201
CN221	CN220	CN219	CN218	CN217	CN216	CN215	CN214	CN213	CN212	CN211	CN210
CN239	CN240	CN241	CN242	CN243	CN244	CN245	CN246	CN247	CN248	CN249	CN250
CN270	CN269	CN268	CN267	CN266	CN265	CN264	CN263	CN262	CN261	CN260	CN259
CN272	CN273	CN274	CN275	CN276	CN277	CN278	CN279	CN280	CN281	CN282	CN283
CN284	CN285	CN286	CN287	CN288	CN289	CN290	CN291	CN292	CN293	CN294	CN295
CN154	CN155	CN156	CN157	CN158	CN159	CN160	CN161	CN162	CN163	CN164	CN165
<b>22S 17E</b>											
CN202	CN203	CN204	CN205	CN206	CN207	CN208	CN209	CN210	CN211	CN212	CN213
CN251	CN252	CN253	CN254	CN255	CN256	CN257	CN258	CN259	CN260	CN261	CN262
CN154	CN155	CN156	CN157	CN158	CN159	CN160	CN161	CN162	CN163	CN164	CN165


### Canelo Claim Block, Arizona Map 6

Canelo - CN Lode Mining Claims  
 T22S, R16 and 17E G&SRM  
 Santa Cruz County, Arizona  
 Located September 12 - November 14, 2017

Monuments are 1-1/2" by 1-1/2" by 5' Wood Posts projecting at least four feet above the ground. Location Monuments are set 20' inside the Endline along the center of each claim, and are 1500' long X 600' wide unless otherwise depicted and as detailed in the attached Certificate of Location.

TIE POINT: The location monument of each claim is tied to the Northwest corner of Section 9, Township 21S, Range 15E, G&SRM, Santa Cruz County, Arizona, its distance as shown on the attached Certificate of Location. Bearings and distance are grid north.


Any overlap onto pre-existing claims, or Private Land, is acknowledged as non-locatable, and any overlapping portion is acknowledged as invalid.



**Legend**

- End Centers
- ▲ Location Monuments
- Corners
- Claim Boundary
- Section
- Township

1 in = 1,000 feet



Claims Filed By:  
 Kennecott Exploration Company  
 4700 Daybreak Parkway  
 South Jordan, UT 84009

When recorded return to:  
Kennecott Exploration Company – Land Dept.  
4700 Daybreak Parkway  
South Jordan, UT 84009

ARIZONA NOTICE OF LOCATION  
(LODE CLAIM)

NOTICE IS HEREBY GIVEN THAT KENNECOTT EXPLORATION COMPANY, whose mailing address is 4700 Daybreak Parkway, South Jordan, Utah 84009 by its undersigned representative, makes this location of the CN201 Lode Mining Claim, in Santa Cruz County, Arizona.

The general course of the claim is from the North to South, and said claim is within the:

<u>Quarter</u>	<u>Section</u>	<u>Township</u>	<u>Range</u>
NE	13	22S	16E
SW	12	22S	16E
NW	13	22S	16E
SE	12	22S	16E

Santa Cruz County, Arizona, G&SRM.


This claim is 1500 feet in length and 600 feet in width. This Notice of Location is posted on the centerline of the claim. The claim runs from the location monument on which this notice is posted 1480 feet in a northerly direction to the North endline, and 20 feet in a southerly direction to the South endline. The claim boundaries are marked by six monuments, one at each corner and one at the center of each endline. The location monument on which this notice is posted is situated within Section 13, Township 22S, Range 16E, Santa Cruz County, Arizona, G&SRM, and is approximately 50298 feet East and 37777 feet South from the NW corner of Section 9, T21S, R15E, Santa Cruz County, Arizona, G&SRM. Any overlaps onto pre-existing claims, private or State Land are acknowledged as pre-existing rights and that portion of said overlap is acknowledged as invalid.

The undersigned claims the ground as depicted on the map that is attached to a copy of this Notice of Location filed in the office of the Recorder, Santa Cruz County, Arizona.

The claim has been monumented in accordance with State and Federal law. Corner, end centers and location monuments are posts, 1-1/2" x 1-1/2" x 5' projecting at least 4' above the ground.

Located, dated and posted on the ground this 12th day of September, 2017.

KENNECOTT EXPLORATION COMPANY



By: Erik Best, Operating Officer

PHOENIX, ARIZONA

2011 NOV 24 A 10:05

RECEIVED  
AZ STATE OFFICE

AMC 447701



When recorded return to:  
Kennecott Exploration Company – Land Dept.  
4700 Daybreak Parkway  
South Jordan, UT 84009

ARIZONA NOTICE OF LOCATION  
(LODE CLAIM)

NOTICE IS HEREBY GIVEN THAT KENNECOTT EXPLORATION COMPANY, whose mailing address is 4700 Daybreak Parkway, South Jordan, Utah 84009 by its undersigned representative, makes this location of the CN202 Lode Mining Claim, in Santa Cruz County, Arizona.

The general course of the claim is from the North to South, and said claim is within the:

<u>Quarter</u>	<u>Section</u>	<u>Township</u>	<u>Range</u>
NE	13	22S	16E
NW	18	22S	17E
SE	12	22S	16E
SW	7	22S	17E

Santa Cruz County, Arizona, G&SRM.

This claim is 1500 feet in length and 600 feet in width. This Notice of Location is posted on the centerline of the claim. The claim runs from the location monument on which this notice is posted 1480 feet in a northerly direction to the North endline, and 20 feet in a southerly direction to the South endline. The claim boundaries are marked by six monuments, one at each corner and one at the center of each endline. The location monument on which this notice is posted is situated within Section 18, Township 22S, Range 17E, Santa Cruz County, Arizona, G&SRM, and is approximately 50898 feet East and 37777 feet South from the NW corner of Section 9, T21S, R15E, Santa Cruz County, Arizona, G&SRM. Any overlaps onto pre-existing claims, private or State Land are acknowledged as pre-existing rights and that portion of said overlap is acknowledged as invalid.

The undersigned claims the ground as depicted on the map that is attached to a copy of this Notice of Location filed in the office of the Recorder, Santa Cruz County, Arizona.

The claim has been monumented in accordance with State and Federal law. Corner, end centers and location monuments are posts, 1-1/2" x 1-1/2" x 5' projecting at least 4' above the ground.

Located, dated and posted on the ground this 12th day of September, 2017.

KENNECOTT EXPLORATION COMPANY

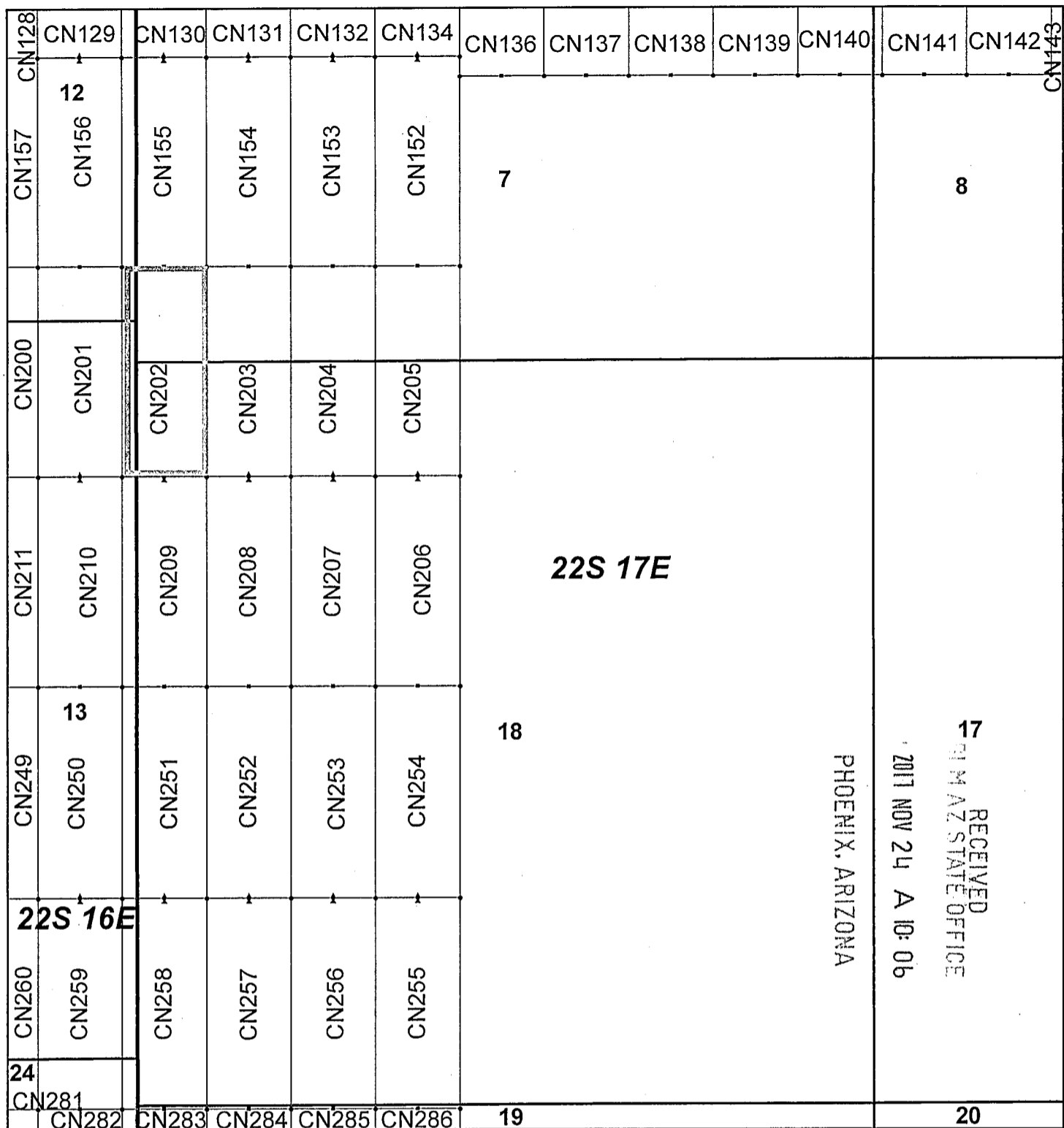


By: Erik Best, Operating Officer

RECEIVED  
PHOENIX, ARIZONA  
2017 NOV 24 A 10:06  
PHOENIX, ARIZONA

AMC447102





AN0417102

### Canelo Claim Block, Arizona Map 7

Canelo - CN Lode Mining Claims  
 T22S, R16 and 17E G&SRM  
 Santa Cruz County, Arizona  
 Located September 12 - November 14, 2017

Monuments are 1-1/2" by 1-1/2" by 5' Wood Posts projecting at least four feet above the ground. Location Monuments are set 20' inside the Endline along the center of each claim, and are 1500' long X 600' wide unless otherwise depicted and as detailed in the attached Certificate of Location.

TIE POINT: The location monument of each claim is tied to the Northwest corner of Section 9, Township 21S, Range 15E, G&SRM, Santa Cruz County, Arizona, its distance as shown on the attached Certificate of Location. Bearings and distance are grid north.


Any overlap onto pre-existing claims, or Private Land, is acknowledged as non-locatable, and any overlapping portion is acknowledged as invalid.



**Legend**

- End Centers
- ▲ Location Monuments
- Corners
- Claim Boundary
- Section
- Township

1 in = 1,000 feet



Claims Filed By-  
 Kennecott Exploration Company  
 4700 Daybreak Parkway  
 South Jordan, UT 84009

When recorded return to:  
Kennecott Exploration Company – Land Dept.  
4700 Daybreak Parkway  
South Jordan, UT 84009

ARIZONA NOTICE OF LOCATION  
(LODE CLAIM)

NOTICE IS HEREBY GIVEN THAT KENNECOTT EXPLORATION COMPANY, whose mailing address is 4700 Daybreak Parkway, South Jordan, Utah 84009 by its undersigned representative, makes this location of the CN203 Lode Mining Claim, in Santa Cruz County, Arizona.

The general course of the claim is from the North to South, and said claim is within the:

<u>Quarter</u>	<u>Section</u>	<u>Township</u>	<u>Range</u>
NW	18	22S	17E
SW	7	22S	17E

Santa Cruz County, Arizona, G&SRM.


This claim is 1500 feet in length and 600 feet in width. This Notice of Location is posted on the centerline of the claim. The claim runs from the location monument on which this notice is posted 1480 feet in a northerly direction to the North endline, and 20 feet in a southerly direction to the South endline. The claim boundaries are marked by six monuments, one at each corner and one at the center of each endline. The location monument on which this notice is posted is situated within Section 18, Township 22S, Range 17E, Santa Cruz County, Arizona, G&SRM, and is approximately 51498 feet East and 37777 feet South from the NW corner of Section 9, T21S, R15E, Santa Cruz County, Arizona, G&SRM. Any overlaps onto pre-existing claims, private or State Land are acknowledged as pre-existing rights and that portion of said overlap is acknowledged as invalid.

The undersigned claims the ground as depicted on the map that is attached to a copy of this Notice of Location filed in the office of the Recorder, Santa Cruz County, Arizona.

The claim has been monumented in accordance with State and Federal law. Corner, end centers and location monuments are posts, 1-1/2" x 1-1/2" x 5' projecting at least 4' above the ground.

Located, dated and posted on the ground this 12th day of September, 2017.

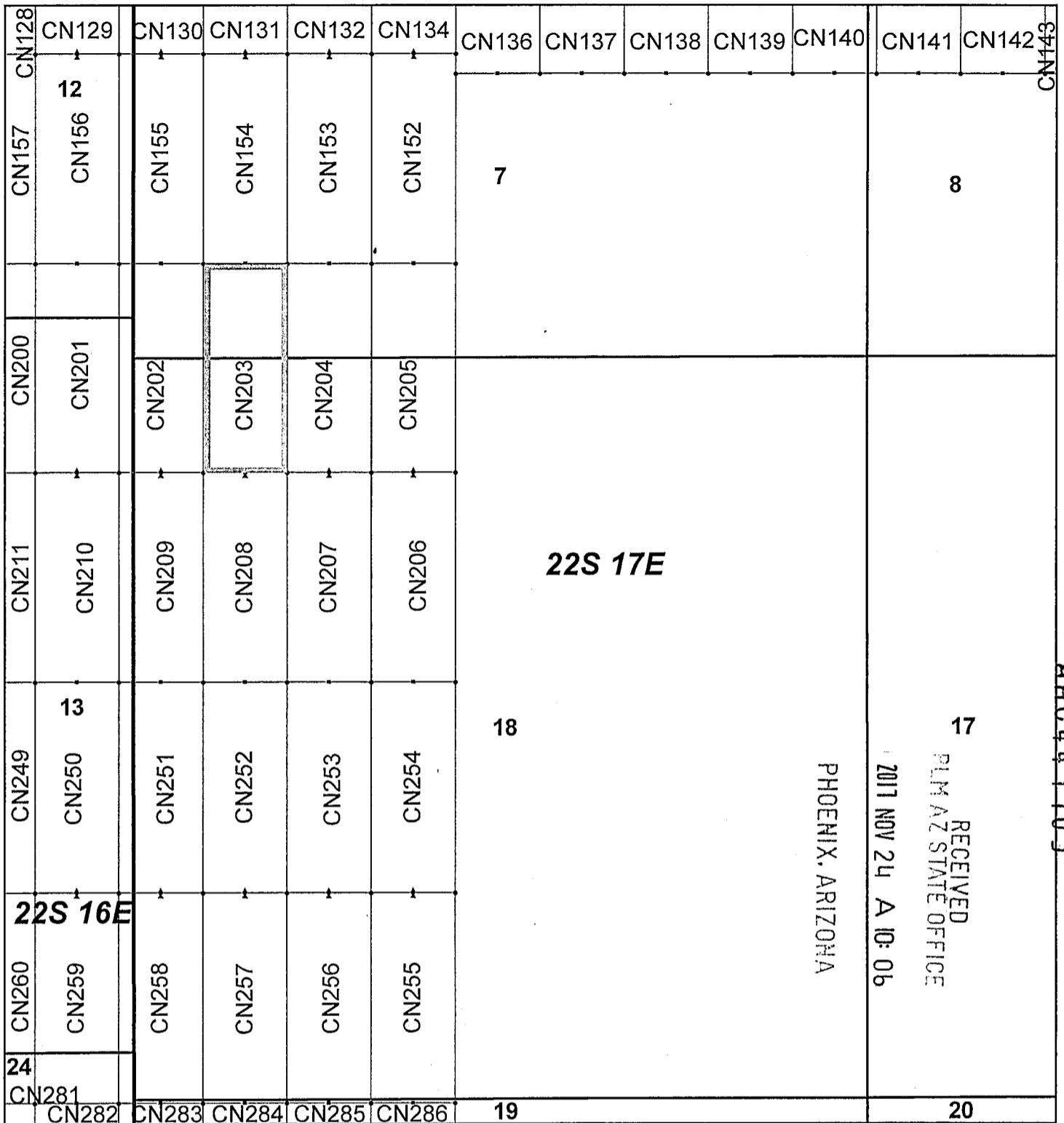
KENNECOTT EXPLORATION COMPANY



By: Erik Best, Operating Officer

RECEIVED  
PHOENIX, ARIZONA  
2017 NOV 24 A 10: 06  
PHOENIX, ARIZONA

AMC447703



### Canelo Claim Block, Arizona Map 7

Canelo - CN Lode Mining Claims  
 T22S, R16 and 17E G&SRM  
 Santa Cruz County, Arizona  
 Located September 12 - November 14, 2017

Monuments are 1-1/2" by 1-1/2" by 5' Wood Posts projecting at least four feet above the ground. Location Monuments are set 20' inside the Endline along the center of each claim, and are 1500' long X 600' wide unless otherwise depicted and as detailed in the attached Certificate of Location.

TIE POINT: The location monument of each claim is tied to the Northwest corner of Section 9, Township 21S, Range 15E, G&SRM, Santa Cruz County, Arizona, its distance as shown on the attached Certificate of Location. Bearings and distance are grid north.


Any overlap onto pre-existing claims, or Private Land, is acknowledged as non-locatable, and any overlapping portion is acknowledged as invalid.



**Legend**

- End Centers
- ▲ Location Monuments
- Corners
- Claim Boundary
- Section
- Township

1 in = 1,000 feet



Claims Filed By-  
 Kennecott Exploration Company  
 4700 Daybreak Parkway  
 South Jordan, UT 84009

When recorded return to:  
Kennecott Exploration Company – Land Dept.  
4700 Daybreak Parkway  
South Jordan, UT 84009

ARIZONA NOTICE OF LOCATION  
(LODE CLAIM)

NOTICE IS HEREBY GIVEN THAT KENNECOTT EXPLORATION COMPANY, whose mailing address is 4700 Daybreak Parkway, South Jordan, Utah 84009 by its undersigned representative, makes this location of the CN204 Lode Mining Claim, in Santa Cruz County, Arizona.

The general course of the claim is from the North to South, and said claim is within the:

<u>Quarter</u>	<u>Section</u>	<u>Township</u>	<u>Range</u>
NW	18	22S	17E
SW	7	22S	17E

Santa Cruz County, Arizona, G&SRM.


This claim is 1500 feet in length and 600 feet in width. This Notice of Location is posted on the centerline of the claim. The claim runs from the location monument on which this notice is posted 1480 feet in a northerly direction to the North endline, and 20 feet in a southerly direction to the South endline. The claim boundaries are marked by six monuments, one at each corner and one at the center of each endline. The location monument on which this notice is posted is situated within Section 18, Township 22S, Range 17E, Santa Cruz County, Arizona, G&SRM, and is approximately 52098 feet East and 37777 feet South from the NW corner of Section 9, T21S, R15E, Santa Cruz County, Arizona, G&SRM. Any overlaps onto pre-existing claims, private or State Land are acknowledged as pre-existing rights and that portion of said overlap is acknowledged as invalid.

The undersigned claims the ground as depicted on the map that is attached to a copy of this Notice of Location filed in the office of the Recorder, Santa Cruz County, Arizona.

The claim has been monumented in accordance with State and Federal law. Corner, end centers and location monuments are posts, 1-1/2" x 1-1/2" x 5' projecting at least 4' above the ground.

Located, dated and posted on the ground this 12th day of September, 2017.

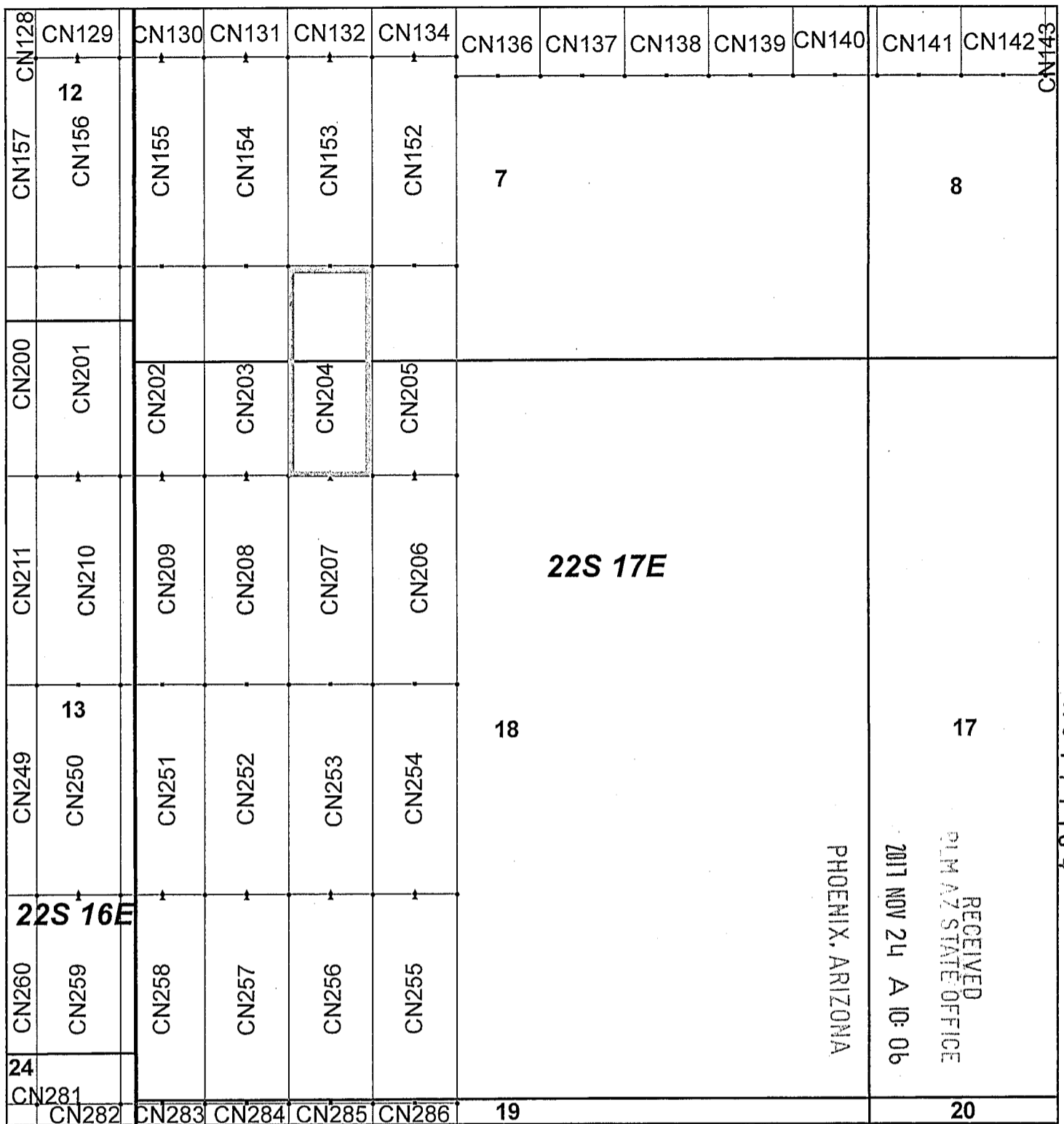
KENNECOTT EXPLORATION COMPANY



By: Erik Best, Operating Officer

RECEIVED  
FILM AZ STATE OFFICE  
2017 NOV 24 A 10:06  
PHOENIX, ARIZONA

ANC447704



### Canelo Claim Block, Arizona Map 7

Canelo - CN Lode Mining Claims  
 T22S, R16 and 17E G&SRM  
 Santa Cruz County, Arizona  
 Located September 12 - November 14, 2017

Monuments are 1-1/2" by 1-1/2" by 5' Wood Posts projecting at least four feet above the ground. Location Monuments are set 20' inside the Endline along the center of each claim, and are 1500' long X 600' wide unless otherwise depicted and as detailed in the attached Certificate of Location.

TIE POINT: The location monument of each claim is tied to the Northwest corner of Section 9, Township 21S, Range 15E, G&SRM, Santa Cruz County, Arizona, its distance as shown on the attached Certificate of Location. Bearings and distance are grid north.

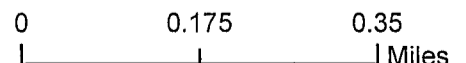
Any overlap onto pre-existing claims, or Private Land, is acknowledged as non-locatable, and any overlapping portion is acknowledged as invalid.



**Legend**

- End Centers
- ▲ Location Monuments
- Corners
- Claim Boundary
- Section
- Township

1 in = 1,000 feet



Claims Filed By:  
 Kennecott Exploration Company  
 4700 Daybreak Parkway  
 South Jordan, UT 84009

When recorded return to:  
Kennecott Exploration Company – Land Dept.  
4700 Daybreak Parkway  
South Jordan, UT 84009

ARIZONA NOTICE OF LOCATION  
(LODE CLAIM)

NOTICE IS HEREBY GIVEN THAT KENNECOTT EXPLORATION COMPANY, whose mailing address is 4700 Daybreak Parkway, South Jordan, Utah 84009 by its undersigned representative, makes this location of the CN205 Lode Mining Claim, in Santa Cruz County, Arizona.

The general course of the claim is from the North to South, and said claim is within the:

<u>Quarter</u>	<u>Section</u>	<u>Township</u>	<u>Range</u>
NW	18	22S	17E
SW	7	22S	17E

Santa Cruz County, Arizona, G&SRM.


This claim is 1500 feet in length and 600 feet in width. This Notice of Location is posted on the centerline of the claim. The claim runs from the location monument on which this notice is posted 1480 feet in a northerly direction to the North endline, and 20 feet in a southerly direction to the South endline. The claim boundaries are marked by six monuments, one at each corner and one at the center of each endline. The location monument on which this notice is posted is situated within Section 18, Township 22S, Range 17E, Santa Cruz County, Arizona, G&SRM, and is approximately 52698 feet East and 37777 feet South from the NW corner of Section 9, T21S, R15E, Santa Cruz County, Arizona, G&SRM. Any overlaps onto pre-existing claims, private or State Land are acknowledged as pre-existing rights and that portion of said overlap is acknowledged as invalid.

The undersigned claims the ground as depicted on the map that is attached to a copy of this Notice of Location filed in the office of the Recorder, Santa Cruz County, Arizona.

The claim has been monumented in accordance with State and Federal law. Corner, end centers and location monuments are posts, 1-1/2" x 1-1/2" x 5' projecting at least 4' above the ground.

Located, dated and posted on the ground this 12th day of September, 2017.

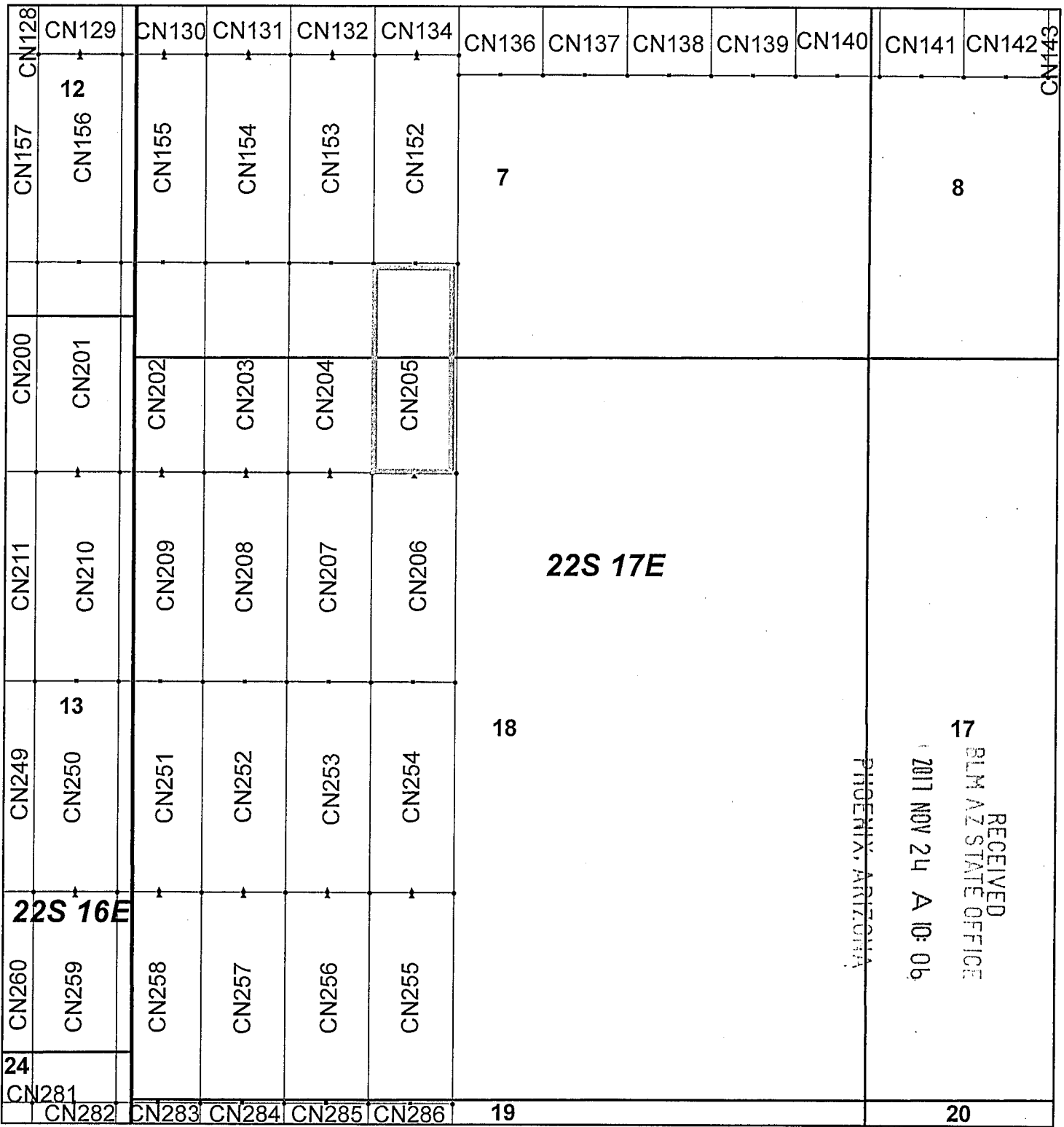
KENNECOTT EXPLORATION COMPANY



By: Erik Best, Operating Officer

RECEIVED  
CLM AZ STATE OFFICE  
2017 NOV 24 A 10: 06  
PHOENIX, ARIZONA

AMC447105



## Canelo Claim Block, Arizona Map 7

Canelo - CN Lode Mining Claims  
 T22S, R16 and 17E G&SRM  
 Santa Cruz County, Arizona  
 Located September 12 - November 14, 2017

Monuments are 1-1/2" by 1-1/2" by 5' Wood Posts projecting at least four feet above the ground. Location Monuments are set 20' inside the Endline along the center of each claim, and are 1500' long X 600' wide unless otherwise depicted and as detailed in the attached Certificate of Location.

TIE POINT: The location monument of each claim is tied to the Northwest corner of Section 9, Township 21S, Range 15E, G&SRM, Santa Cruz County, Arizona, its distance as shown on the attached Certificate of Location. Bearings and distance are grid north.


Any overlap onto pre-existing claims, or Private Land, is acknowledged as non-locatable, and any overlapping portion is acknowledged as invalid.



**Legend**

- End Centers
- ▲ Location Monuments
- Corners
- Claim Boundary
- Section
- Township

1 in = 1,000 feet



Claims Filed By-  
 Kennecott Exploration Company  
 4700 Daybreak Parkway  
 South Jordan, UT 84009

When recorded return to:  
Kennecott Exploration Company – Land Dept.  
4700 Daybreak Parkway  
South Jordan, UT 84009

ARIZONA NOTICE OF LOCATION  
(LODE CLAIM)

NOTICE IS HEREBY GIVEN THAT KENNECOTT EXPLORATION COMPANY, whose mailing address is 4700 Daybreak Parkway, South Jordan, Utah 84009 by its undersigned representative, makes this location of the CN206 Lode Mining Claim, in Santa Cruz County, Arizona.

The general course of the claim is from the North to South, and said claim is within the:

<u>Quarter</u>	<u>Section</u>	<u>Township</u>	<u>Range</u>
NW	18	22S	17E

Santa Cruz County, Arizona, G&SRM.


This claim is 1500 feet in length and 600 feet in width. This Notice of Location is posted on the centerline of the claim. The claim runs from the location monument on which this notice is posted 20 feet in a northerly direction to the North endline, and 1480 feet in a southerly direction to the South endline. The claim boundaries are marked by six monuments, one at each corner and one at the center of each endline. The location monument on which this notice is posted is situated within Section 18, Township 22S, Range 17E, Santa Cruz County, Arizona, G&SRM, and is approximately 52698 feet East and 37816 feet South from the NW corner of Section 9, T21S, R15E, Santa Cruz County, Arizona, G&SRM. Any overlaps onto pre-existing claims, private or State Land are acknowledged as pre-existing rights and that portion of said overlap is acknowledged as invalid.

The undersigned claims the ground as depicted on the map that is attached to a copy of this Notice of Location filed in the office of the Recorder, Santa Cruz County, Arizona.

The claim has been monumented in accordance with State and Federal law. Corner, end centers and location monuments are posts, 1-1/2" x 1-1/2" x 5' projecting at least 4' above the ground.

Located, dated and posted on the ground this 12th day of September, 2017.

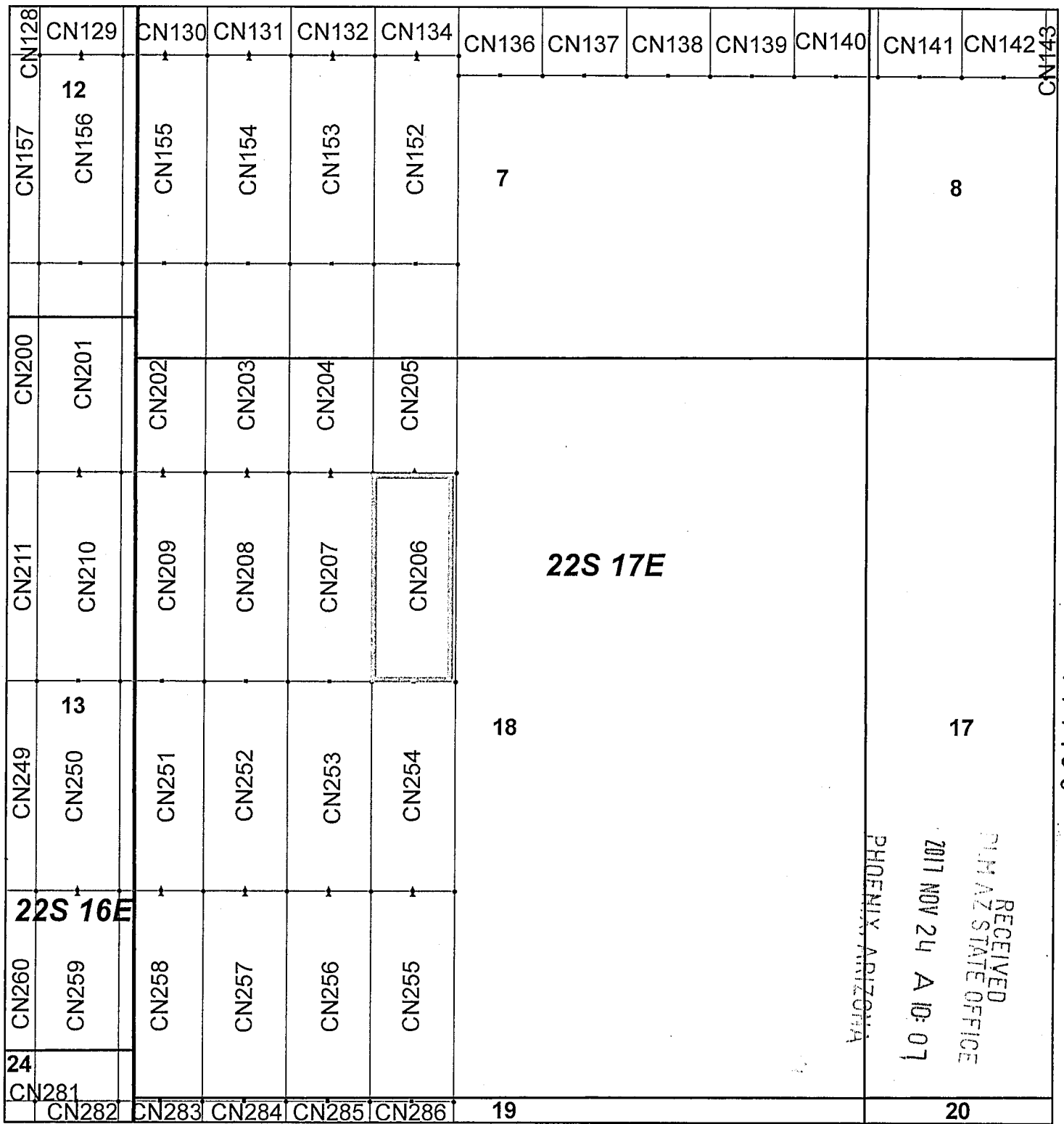
KENNECOTT EXPLORATION COMPANY

  
By: Erik Best, Operating Officer

RECEIVED  
DUMAZ STATE OFFICE  
2017 NOV 24 A 10: 07  
PHOENIX, ARIZONA

AMC 447706





## Canelo Claim Block, Arizona Map 7

Canelo - CN Lode Mining Claims  
 T22S, R16 and 17E G&SRM  
 Santa Cruz County, Arizona  
 Located September 12 - November 14, 2017

Monuments are 1-1/2" by 1-1/2" by 5' Wood Posts projecting at least four feet above the ground. Location Monuments are set 20' inside the Endline along the center of each claim, and are 1500' long X 600' wide unless otherwise depicted and as detailed in the attached Certificate of Location.


TIE POINT: The location monument of each claim is tied to the Northwest corner of Section 9, Township 21S, Range 15E, G&SRM, Santa Cruz County, Arizona, its distance as shown on the attached Certificate of Location. Bearings and distance are grid north.

Any overlap onto pre-existing claims, or Private Land, is acknowledged as non-locatable, and any overlapping portion is acknowledged as invalid.

**Legend**

- End Centers
- ▲ Location Monuments
- Corners
- Claim Boundary
- Section
- Township

1 in = 1,000 feet



Claims Filed By-  
 Kennecott Exploration Company  
 4700 Daybreak Parkway  
 South Jordan, UT 84009

When recorded return to:  
Kennecott Exploration Company – Land Dept.  
4700 Daybreak Parkway  
South Jordan, UT 84009

ARIZONA NOTICE OF LOCATION  
(LODE CLAIM)

NOTICE IS HEREBY GIVEN THAT KENNECOTT EXPLORATION COMPANY, whose mailing address is 4700 Daybreak Parkway, South Jordan, Utah 84009 by its undersigned representative, makes this location of the CN207 Lode Mining Claim, in Santa Cruz County, Arizona.

The general course of the claim is from the North to South, and said claim is within the:

<u>Quarter</u>	<u>Section</u>	<u>Township</u>	<u>Range</u>
NW	18	22S	17E

Santa Cruz County, Arizona, G&SRM.


This claim is 1500 feet in length and 600 feet in width. This Notice of Location is posted on the centerline of the claim. The claim runs from the location monument on which this notice is posted 20 feet in a northerly direction to the North endline, and 1480 feet in a southerly direction to the South endline. The claim boundaries are marked by six monuments, one at each corner and one at the center of each endline. The location monument on which this notice is posted is situated within Section 18, Township 22S, Range 17E, Santa Cruz County, Arizona, G&SRM, and is approximately 52098 feet East and 37816 feet South from the NW corner of Section 9, T21S, R15E, Santa Cruz County, Arizona, G&SRM. Any overlaps onto pre-existing claims, private or State Land are acknowledged as pre-existing rights and that portion of said overlap is acknowledged as invalid.

The undersigned claims the ground as depicted on the map that is attached to a copy of this Notice of Location filed in the office of the Recorder, Santa Cruz County, Arizona.

The claim has been monumented in accordance with State and Federal law. Corner, end centers and location monuments are posts, 1-1/2" x 1-1/2" x 5' projecting at least 4' above the ground.

Located, dated and posted on the ground this 12th day of September, 2017.

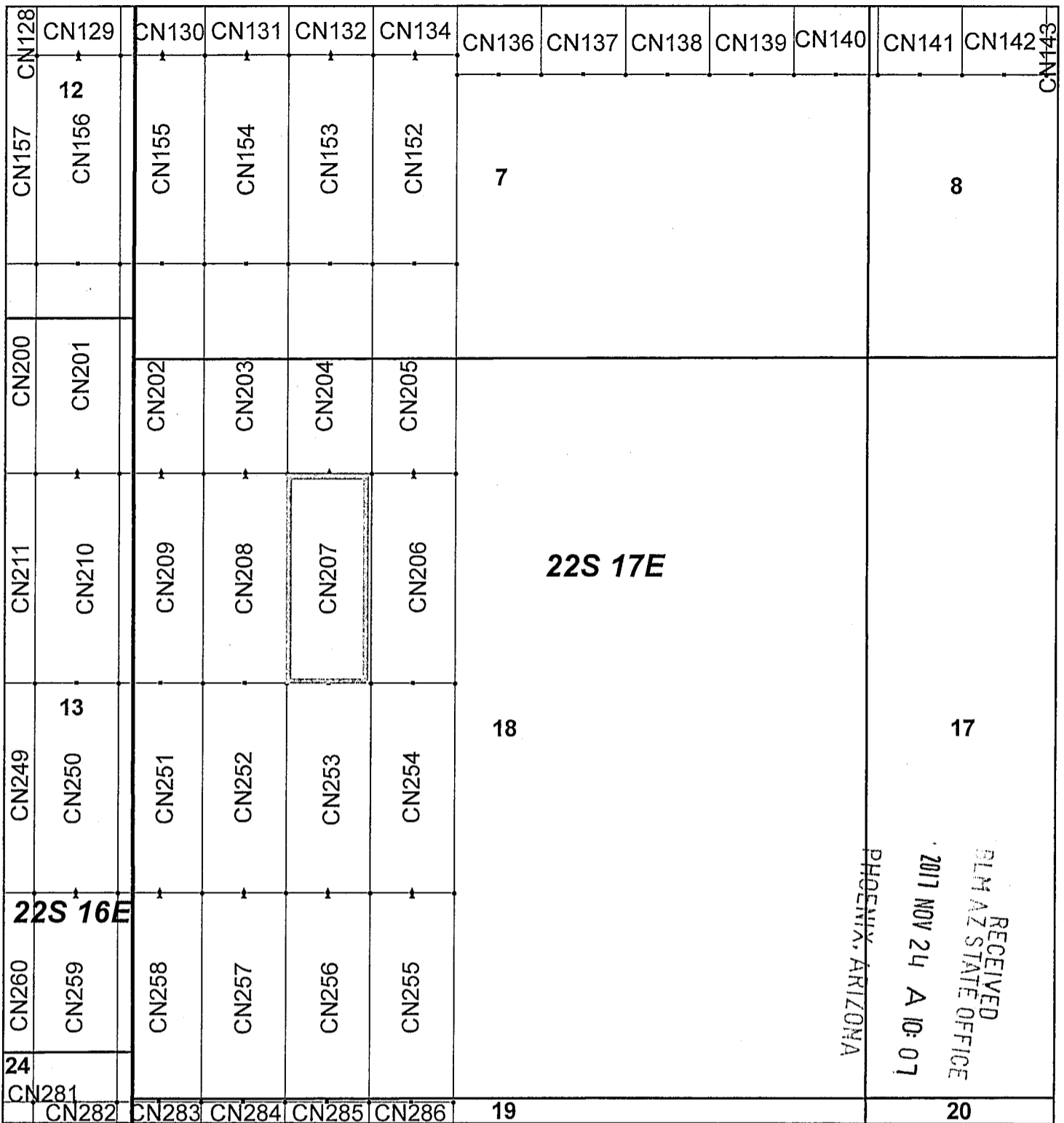
KENNECOTT EXPLORATION COMPANY



By: Erik Best, Operating Officer

RECEIVED  
PHOENIX, ARIZONA  
2017 NOV 24 A 10: 07  
PHOENIX, ARIZONA

AMC447707



### Canelo Claim Block, Arizona Map 7

Canelo - CN Lode Mining Claims  
 T22S, R16 and 17E G&SRM  
 Santa Cruz County, Arizona  
 Located September 12 - November 14, 2017

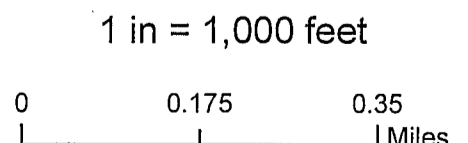
Monuments are 1-1/2" by 1-1/2" by 5' Wood Posts projecting at least four feet above the ground. Location Monuments are set 20' inside the Endline along the center of each claim, and are 1500' long X 600' wide unless otherwise depicted and as detailed in the attached Certificate of Location.

TIE POINT: The location monument of each claim is tied to the Northwest corner of Section 9, Township 21S, Range 15E, G&SRM, Santa Cruz County, Arizona, its distance as shown on the attached Certificate of Location. Bearings and distance are grid north.

Any overlap onto pre-existing claims, or Private Land, is acknowledged as non-locatable, and any overlapping portion is acknowledged as invalid.

**Legend**

- End Centers
- ▲ Location Monuments
- Corners
- Claim Boundary
- Section
- Township



Claims Filed By-  
 Kennecott Exploration Company  
 4700 Daybreak Parkway  
 South Jordan, UT 84009

When recorded return to:  
Kennecott Exploration Company – Land Dept.  
4700 Daybreak Parkway  
South Jordan, UT 84009

ARIZONA NOTICE OF LOCATION  
(LODE CLAIM)

NOTICE IS HEREBY GIVEN THAT KENNECOTT EXPLORATION COMPANY, whose mailing address is 4700 Daybreak Parkway, South Jordan, Utah 84009 by its undersigned representative, makes this location of the CN208 Lode Mining Claim, in Santa Cruz County, Arizona.

The general course of the claim is from the North to South, and said claim is within the:

<u>Quarter</u>	<u>Section</u>	<u>Township</u>	<u>Range</u>
NW	18	22S	17E
Santa Cruz County, Arizona, G&SRM.			

This claim is 1500 feet in length and 600 feet in width. This Notice of Location is posted on the centerline of the claim. The claim runs from the location monument on which this notice is posted 20 feet in a northerly direction to the North endline, and 1480 feet in a southerly direction to the South endline. The claim boundaries are marked by six monuments, one at each corner and one at the center of each endline. The location monument on which this notice is posted is situated within Section 18, Township 22S, Range 17E, Santa Cruz County, Arizona, G&SRM, and is approximately 51498 feet East and 37816 feet South from the NW corner of Section 9, T21S, R15E, Santa Cruz County, Arizona, G&SRM. Any overlaps onto pre-existing claims, private or State Land are acknowledged as pre-existing rights and that portion of said overlap is acknowledged as invalid.

The undersigned claims the ground as depicted on the map that is attached to a copy of this Notice of Location filed in the office of the Recorder, Santa Cruz County, Arizona.

The claim has been monumented in accordance with State and Federal law. Corner, end centers and location monuments are posts, 1-1/2" x 1-1/2" x 5' projecting at least 4' above the ground.

Located, dated and posted on the ground this 12th day of September, 2017.

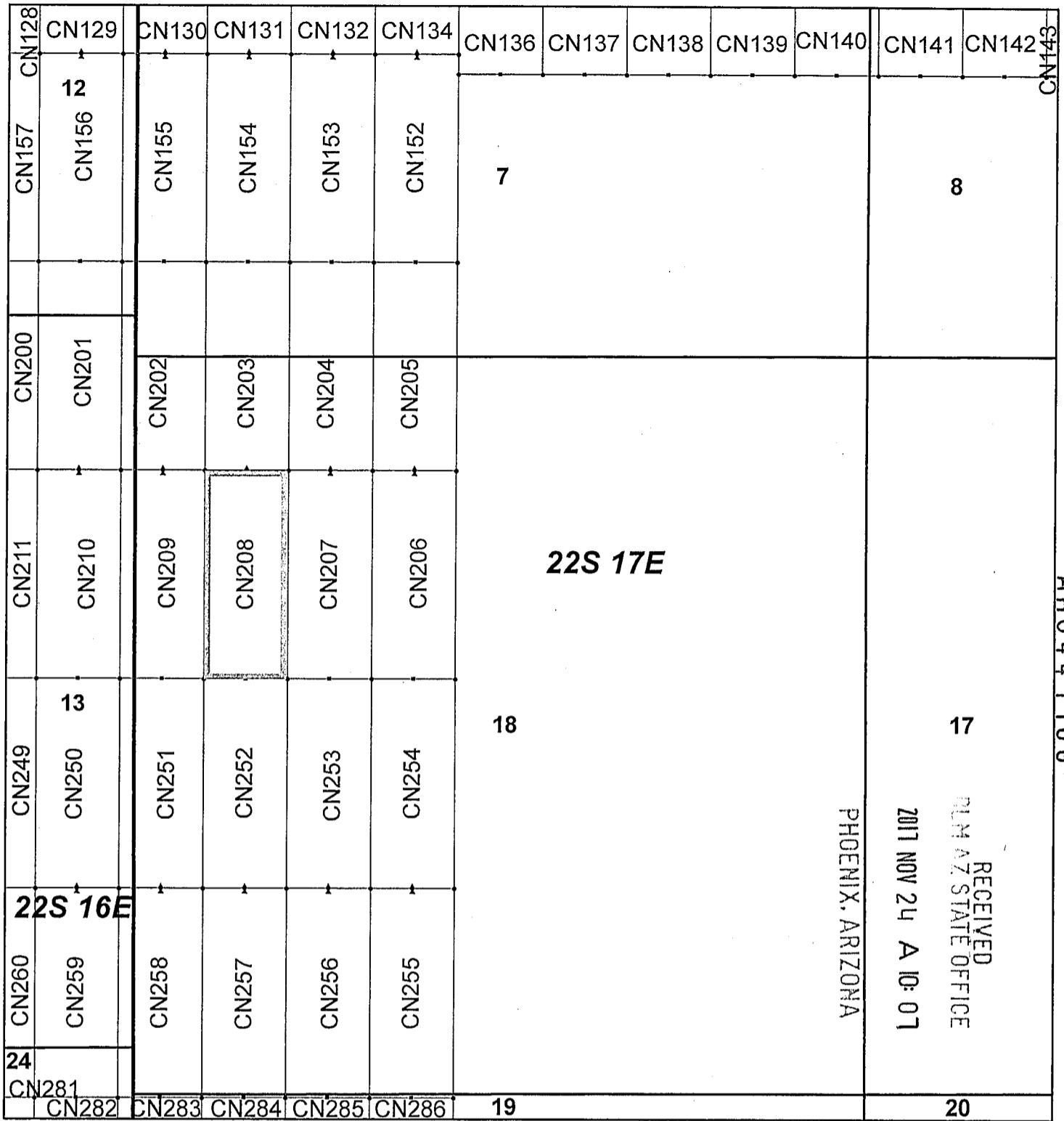
KENNECOTT EXPLORATION COMPANY



By: Erik Best, Operating Officer

RECEIVED  
CLM AZ STATE OFFICE  
2017 NOV 24 A 10: 07  
PHOENIX, ARIZONA

AMC447708



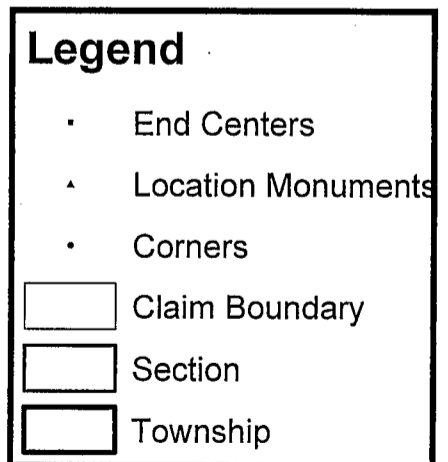
## Canelo Claim Block, Arizona Map 7

Canelo - CN Lode Mining Claims  
 T22S, R16 and 17E G&SRM  
 Santa Cruz County, Arizona  
 Located September 12 - November 14, 2017


Monuments are 1-1/2" by 1-1/2" by 5' Wood Posts projecting at least four feet above the ground. Location Monuments are set 20' inside the Endline along the center of each claim, and are 1500' long X 600' wide unless otherwise depicted and as detailed in the attached Certificate of Location.

TIE POINT: The location monument of each claim is tied to the Northwest corner of Section 9, Township 21S, Range 15E, G&SRM, Santa Cruz County, Arizona, its distance as shown on the attached Certificate of Location. Bearings and distance are grid north.

Any overlap onto pre-existing claims, or Private Land, is acknowledged as non-locatable, and any overlapping portion is acknowledged as invalid.



1 in = 1,000 feet



Claims Filed By:  
 Kennecott Exploration Company  
 4700 Daybreak Parkway  
 South Jordan, UT 84009

When recorded return to:  
Kennecott Exploration Company – Land Dept.  
4700 Daybreak Parkway  
South Jordan, UT 84009

ARIZONA NOTICE OF LOCATION  
(LODE CLAIM)

NOTICE IS HEREBY GIVEN THAT KENNECOTT EXPLORATION COMPANY, whose mailing address is 4700 Daybreak Parkway, South Jordan, Utah 84009 by its undersigned representative, makes this location of the CN209 Lode Mining Claim, in Santa Cruz County, Arizona.

The general course of the claim is from the North to South, and said claim is within the:

<u>Quarter</u>	<u>Section</u>	<u>Township</u>	<u>Range</u>
NE	13	22S	16E
NW	18	22S	17E

Santa Cruz County, Arizona, G&SRM.

This claim is 1500 feet in length and 600 feet in width. This Notice of Location is posted on the centerline of the claim. The claim runs from the location monument on which this notice is posted 20 feet in a northerly direction to the North endline, and 1480 feet in a southerly direction to the South endline. The claim boundaries are marked by six monuments, one at each corner and one at the center of each endline. The location monument on which this notice is posted is situated within Section 18, Township 22S, Range 17E, Santa Cruz County, Arizona, G&SRM, and is approximately 50898 feet East and 37816 feet South from the NW corner of Section 9, T21S, R15E, Santa Cruz County, Arizona, G&SRM. Any overlaps onto pre-existing claims, private or State Land are acknowledged as pre-existing rights and that portion of said overlap is acknowledged as invalid.

The undersigned claims the ground as depicted on the map that is attached to a copy of this Notice of Location filed in the office of the Recorder, Santa Cruz County, Arizona.

The claim has been monumented in accordance with State and Federal law. Corner, end centers and location monuments are posts, 1-1/2" x 1-1/2" x 5' projecting at least 4' above the ground.

Located, dated and posted on the ground this 12th day of September, 2017.

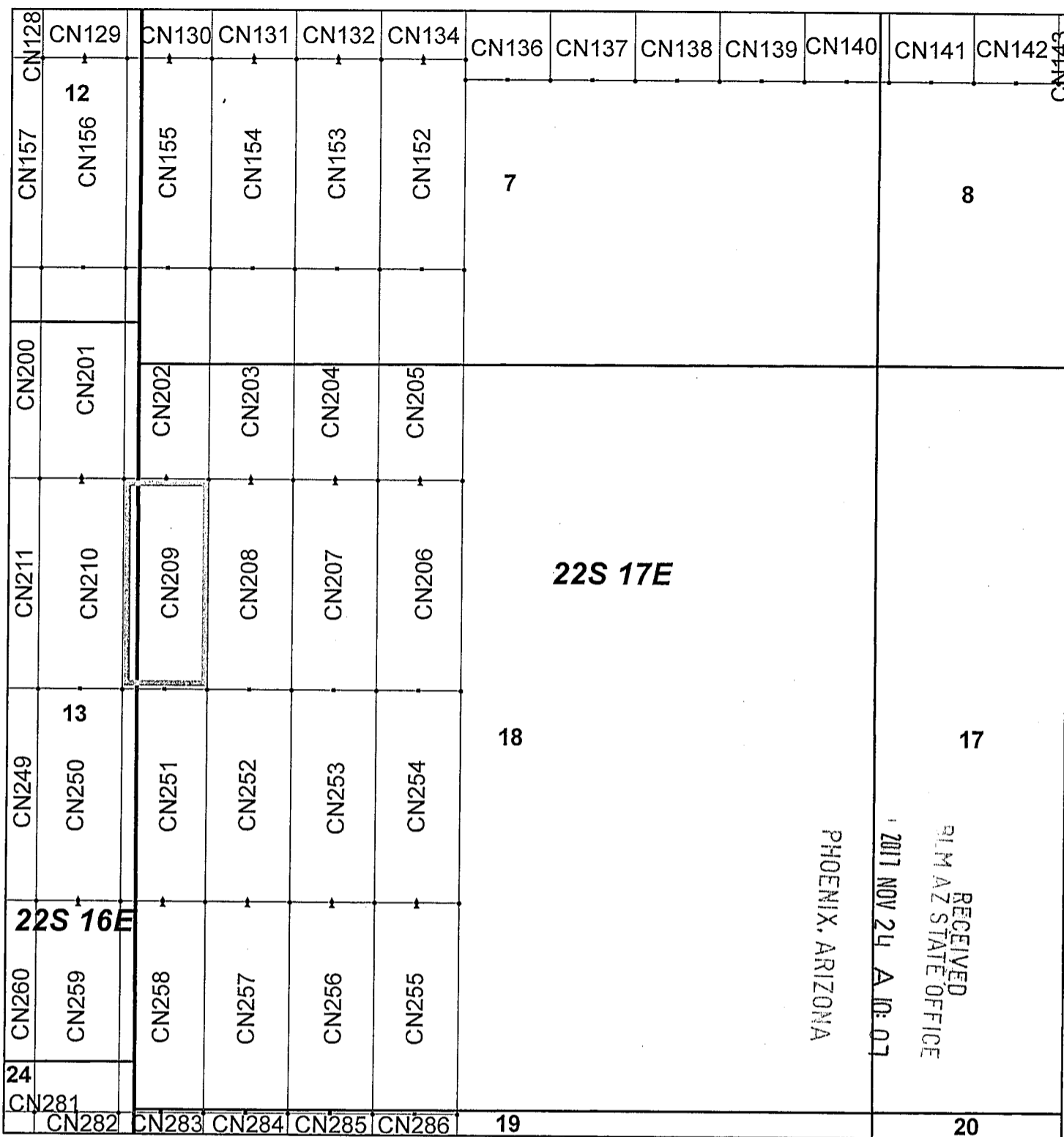
KENNECOTT EXPLORATION COMPANY



By: Erik Best, Operating Officer

RECEIVED  
21 M AZ STATE OFFICE  
2017 NOV 24 A 10:07  
PHOENIX, ARIZONA

AMC447709



### Canelo Claim Block, Arizona Map 7

Canelo - CN Lode Mining Claims  
 T22S, R16 and 17E G&SRM  
 Santa Cruz County, Arizona  
 Located September 12 - November 14, 2017

Monuments are 1-1/2" by 1-1/2" by 5' Wood Posts projecting at least four feet above the ground. Location Monuments are set 20' inside the Endline along the center of each claim, and are 1500' long X 600' wide unless otherwise depicted and as detailed in the attached Certificate of Location.

TIE POINT: The location monument of each claim is tied to the Northwest corner of Section 9, Township 21S, Range 15E, G&SRM, Santa Cruz County, Arizona, its distance as shown on the attached Certificate of Location. Bearings and distance are grid north.


Any overlap onto pre-existing claims, or Private Land, is acknowledged as non-locatable, and any overlapping portion is acknowledged as invalid.



**Legend**

- End Centers
- ▲ Location Monuments
- Corners
- Claim Boundary
- Section
- Township

1 in = 1,000 feet



Claims Filed By-  
 Kennecott Exploration Company  
 4700 Daybreak Parkway  
 South Jordan, UT 84009

When recorded return to:  
Kennecott Exploration Company – Land Dept.  
4700 Daybreak Parkway  
South Jordan, UT 84009

ARIZONA NOTICE OF LOCATION  
(LODE CLAIM)

NOTICE IS HEREBY GIVEN THAT KENNECOTT EXPLORATION COMPANY, whose mailing address is 4700 Daybreak Parkway, South Jordan, Utah 84009 by its undersigned representative, makes this location of the CN210 Lode Mining Claim, in Santa Cruz County, Arizona.

The general course of the claim is from the North to South, and said claim is within the:

<u>Quarter</u>	<u>Section</u>	<u>Township</u>	<u>Range</u>
NE	13	22S	16E
NW	13	22S	16E

Santa Cruz County, Arizona, G&SRM.

This claim is 1500 feet in length and 600 feet in width. This Notice of Location is posted on the centerline of the claim. The claim runs from the location monument on which this notice is posted 20 feet in a northerly direction to the North endline, and 1480 feet in a southerly direction to the South endline. The claim boundaries are marked by six monuments, one at each corner and one at the center of each endline. The location monument on which this notice is posted is situated within Section 13, Township 22S, Range 16E, Santa Cruz County, Arizona, G&SRM, and is approximately 50298 feet East and 37816 feet South from the NW corner of Section 9, T21S, R15E, Santa Cruz County, Arizona, G&SRM. Any overlaps onto pre-existing claims, private or State Land are acknowledged as pre-existing rights and that portion of said overlap is acknowledged as invalid.

The undersigned claims the ground as depicted on the map that is attached to a copy of this Notice of Location filed in the office of the Recorder, Santa Cruz County, Arizona.

The claim has been monumented in accordance with State and Federal law. Corner, end centers and location monuments are posts, 1-1/2" x 1-1/2" x 5' projecting at least 4' above the ground.

Located, dated and posted on the ground this 12th day of September, 2017.

KENNECOTT EXPLORATION COMPANY



By: Erik Best, Operating Officer

RECEIVED  
M M AZ STATE OFFICE  
2017 NOV 24 A 10: 10  
PHOENIX, ARIZONA

ANC47710



CN128	CN129	CN130	CN131	CN132	CN134	CN136	CN137	CN138	CN139	CN140	CN141	CN142	CN143
CN157	12 CN156	CN155	CN154	CN153	CN152	7					8		
CN200	CN201	CN202	CN203	CN204	CN205	22S 17E					17		
CN211	CN210	CN209	CN208	CN207	CN206								
CN249	13 CN250	CN251	CN252	CN253	CN254	18					17		
CN260	CN259	CN258	CN257	CN256	CN255								
24	CN281	22S 16E					19					20	
CN282	CN283	CN284	CN285	CN286									

AMC447710

RECEIVED  
PIMA STATE OFFICE  
2017 NOV 24 A 10: 10  
PHOENIX, ARIZONA


### Canelo Claim Block, Arizona Map 7

Canelo - CN Lode Mining Claims  
T22S, R16 and 17E G&SRM  
Santa Cruz County, Arizona  
Located September 12 - November 14, 2017

Monuments are 1-1/2" by 1-1/2" by 5' Wood Posts projecting at least four feet above the ground. Location Monuments are set 20' inside the Endline along the center of each claim, and are 1500' long X 600' wide unless otherwise depicted and as detailed in the attached Certificate of Location.

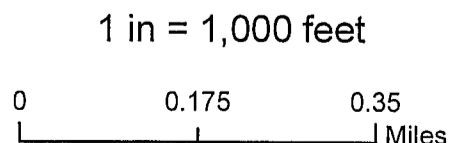
TIE POINT: The location monument of each claim is tied to the Northwest corner of Section 9, Township 21S, Range 15E, G&SRM, Santa Cruz County, Arizona, its distance as shown on the attached Certificate of Location. Bearings and distance are grid north.

Any overlap onto pre-existing claims, or Private Land, is acknowledged as non-locatable, and any overlapping portion is acknowledged as invalid.



**Legend**

- End Centers
- ▲ Location Monuments
- Corners
- Claim Boundary
- Section
- Township



Claims Filed By:  
Kennecott Exploration Company  
4700 Daybreak Parkway  
South Jordan, UT 84009

When recorded return to:  
Kennecott Exploration Company – Land Dept.  
4700 Daybreak Parkway  
South Jordan, UT 84009

ARIZONA NOTICE OF LOCATION  
(LODE CLAIM)

NOTICE IS HEREBY GIVEN THAT KENNECOTT EXPLORATION COMPANY, whose mailing address is 4700 Daybreak Parkway, South Jordan, Utah 84009 by its undersigned representative, makes this location of the CN211 Lode Mining Claim, in Santa Cruz County, Arizona.

The general course of the claim is from the North to South, and said claim is within the:

<u>Quarter</u>	<u>Section</u>	<u>Township</u>	<u>Range</u>
NW	13	22S	16E

Santa Cruz County, Arizona, G&SRM.


This claim is 1500 feet in length and 600 feet in width. This Notice of Location is posted on the centerline of the claim. The claim runs from the location monument on which this notice is posted 20 feet in a northerly direction to the North endline, and 1480 feet in a southerly direction to the South endline. The claim boundaries are marked by six monuments, one at each corner and one at the center of each endline. The location monument on which this notice is posted is situated within Section 13, Township 22S, Range 16E, Santa Cruz County, Arizona, G&SRM, and is approximately 49698 feet East and 37816 feet South from the NW corner of Section 9, T21S, R15E, Santa Cruz County, Arizona, G&SRM. Any overlaps onto pre-existing claims, private or State Land are acknowledged as pre-existing rights and that portion of said overlap is acknowledged as invalid.

The undersigned claims the ground as depicted on the map that is attached to a copy of this Notice of Location filed in the office of the Recorder, Santa Cruz County, Arizona.

The claim has been monumented in accordance with State and Federal law. Corner, end centers and location monuments are posts, 1-1/2" x 1-1/2" x 5' projecting at least 4' above the ground.

Located, dated and posted on the ground this 12th day of September, 2017.

KENNECOTT EXPLORATION COMPANY



By: Erik Best, Operating Officer

RECEIVED  
PHOENIX, ARIZONA  
2017 NOV 24 A 10: 10  
PHOENIX, ARIZONA

AMC4477111



When recorded return to:  
Kennecott Exploration Company – Land Dept.  
4700 Daybreak Parkway  
South Jordan, UT 84009

ARIZONA NOTICE OF LOCATION  
(LODE CLAIM)

NOTICE IS HEREBY GIVEN THAT KENNECOTT EXPLORATION COMPANY, whose mailing address is 4700 Daybreak Parkway, South Jordan, Utah 84009 by its undersigned representative, makes this location of the CN212 Lode Mining Claim, in Santa Cruz County, Arizona.

The general course of the claim is from the North to South, and said claim is within the:

<u>Quarter</u>	<u>Section</u>	<u>Township</u>	<u>Range</u>
NW	13	22S	16E

Santa Cruz County, Arizona, G&SRM.

This claim is 1500 feet in length and 600 feet in width. This Notice of Location is posted on the centerline of the claim. The claim runs from the location monument on which this notice is posted 20 feet in a northerly direction to the North endline, and 1480 feet in a southerly direction to the South endline. The claim boundaries are marked by six monuments, one at each corner and one at the center of each endline. The location monument on which this notice is posted is situated within Section 13, Township 22S, Range 16E, Santa Cruz County, Arizona, G&SRM, and is approximately 49098 feet East and 37816 feet South from the NW corner of Section 9, T21S, R15E, Santa Cruz County, Arizona, G&SRM. Any overlaps onto pre-existing claims, private or State Land are acknowledged as pre-existing rights and that portion of said overlap is acknowledged as invalid.

The undersigned claims the ground as depicted on the map that is attached to a copy of this Notice of Location filed in the office of the Recorder, Santa Cruz County, Arizona.

The claim has been monumented in accordance with State and Federal law. Corner, end centers and location monuments are posts, 1-1/2" x 1-1/2" x 5' projecting at least 4' above the ground.

Located, dated and posted on the ground this 12th day of September, 2017.

KENNECOTT EXPLORATION COMPANY

*ER*

By: Erik Best, Operating Officer

RECEIVED  
PHOENIX, ARIZONA  
2017 NOV 24 A 10:10  
PHOENIX, ARIZONA

AMC447712

CN119	CN120	CN121	CN122	CN123	CN124	CN125	CN126	CN127	CN128	CN129	CN131
CN167	CN166	CN165	11 CN164	CN163	CN162	CN161	CN160	CN159	12 CN158	CN157	CN156
<b>22S 16E</b>											
CN190	CN191	CN192	CN193	CN194	CN195	CN196	CN197	CN198	CN199	CN200	CN201
CN221	CN220	CN219	CN218	CN217	CN216	CN215	CN214	CN213	CN212	CN211	CN210
CN239	CN240	CN241	CN242	CN243	CN244	CN245	CN246	CN247	CN248	CN249	CN250
CN270	CN269	CN268	CN267	CN266	CN265	CN264	CN263	CN262	CN261	CN260	CN259
CN272	CN273	CN274	CN275	CN276	CN277	CN278	CN279	CN280	CN281	CN282	CN283
<b>22S 17E</b>											
CN155	CN154	CN202	CN209	CN251	CN258	CN257	CN252	CN208	CN203	CN155	CN154
<b>22S 17E</b>											


### Canelo Claim Block, Arizona Map 6

Canelo - CN Lode Mining Claims  
 T22S, R16 and 17E G&SRM  
 Santa Cruz County, Arizona  
 Located September 12 - November 14, 2017

Monuments are 1-1/2" by 1-1/2" by 5' Wood Posts projecting at least four feet above the ground. Location Monuments are set 20' inside the Endline along the center of each claim, and are 1500' long X 600' wide unless otherwise depicted and as detailed in the attached Certificate of Location.

TIE POINT: The location monument of each claim is tied to the Northwest corner of Section 9, Township 21S, Range 15E, G&SRM, Santa Cruz County, Arizona, its distance as shown on the attached Certificate of Location. Bearings and distance are grid north.


Any overlap onto pre-existing claims, or Private Land, is acknowledged as non-locatable, and any overlapping portion is acknowledged as invalid.



**Legend**

- End Centers
- ▲ Location Monuments
- Corners
- Claim Boundary
- Section
- Township

1 in = 1,000 feet



Claims Filed By-  
 Kennecott Exploration Company  
 4700 Daybreak Parkway  
 South Jordan, UT 84009

AM 04 17 12

When recorded return to:  
Kennecott Exploration Company – Land Dept.  
4700 Daybreak Parkway  
South Jordan, UT 84009

ARIZONA NOTICE OF LOCATION  
(LODE CLAIM)

NOTICE IS HEREBY GIVEN THAT KENNECOTT EXPLORATION COMPANY, whose mailing address is 4700 Daybreak Parkway, South Jordan, Utah 84009 by its undersigned representative, makes this location of the CN220 Lode Mining Claim, in Santa Cruz County, Arizona.

The general course of the claim is from the North to South, and said claim is within the:

<u>Quarter</u>	<u>Section</u>	<u>Township</u>	<u>Range</u>
NW	14	22S	16E

Santa Cruz County, Arizona, G&SRM.


This claim is 1500 feet in length and 600 feet in width. This Notice of Location is posted on the centerline of the claim. The claim runs from the location monument on which this notice is posted 20 feet in a northerly direction to the North endline, and 1480 feet in a southerly direction to the South endline. The claim boundaries are marked by six monuments, one at each corner and one at the center of each endline. The location monument on which this notice is posted is situated within Section 14, Township 22S, Range 16E, Santa Cruz County, Arizona, G&SRM, and is approximately 44298 feet East and 37816 feet South from the NW corner of Section 9, T21S, R15E, Santa Cruz County, Arizona, G&SRM. Any overlaps onto pre-existing claims, private or State Land are acknowledged as pre-existing rights and that portion of said overlap is acknowledged as invalid.

The undersigned claims the ground as depicted on the map that is attached to a copy of this Notice of Location filed in the office of the Recorder, Santa Cruz County, Arizona.

The claim has been monumented in accordance with State and Federal law. Corner, end centers and location monuments are posts, 1-1/2" x 1-1/2" x 5' projecting at least 4' above the ground.

Located, dated and posted on the ground this 12th day of September, 2017.

KENNECOTT EXPLORATION COMPANY



By: Erik Best, Operating Officer

RECEIVED  
BLM AZ STATE OFFICE  
2017 NOV 24 A 10: 13  
PHOENIX, ARIZONA

ARC447713

CN119	CN120	CN121	CN122	CN123	CN124	CN125	CN126	CN127	CN128	CN129	CN130	
CN167	CN166	CN165	11 CN164	CN163	22S 16E			CN162	CN161	CN160	CN159	12 CN158
CN190	CN191	CN192	CN193	CN194	CN195	CN196	CN197	CN198	CN199	CN200	CN201	7 CN155
CN221	CN220	CN219	CN218	CN217	CN216	CN215	CN214	CN213	CN212	CN211	CN210	CN154
CN239	CN240	CN241	14 CN242	CN243	CN244	CN245	CN246	CN247	CN248	CN249	CN250	CN203
CN270	CN269	CN268	CN267	CN266	CN265	CN264	CN263	CN262	CN261	CN260	CN259	CN202
CN272	CN273	23 CN274	CN275	CN276	CN277	CN278	CN279	CN280	CN281	CN282	CN283	CN201
CN284	CN283	CN282	CN281	CN280	CN279	CN278	CN277	CN276	CN275	CN274	CN273	19 CN258
CN252	CN251	CN250	CN249	CN248	CN247	CN246	CN245	CN244	CN243	CN242	CN241	CN200
CN208	CN207	CN206	CN205	CN204	CN203	CN202	CN201	CN200	CN199	CN198	CN197	CN196
CN154	CN153	CN152	CN151	CN150	CN149	CN148	CN147	CN146	CN145	CN144	CN143	CN142

C I L L I N O H A

### Canelo Claim Block, Arizona Map 6

Canelo - CN Lode Mining Claims  
 T22S, R16 and 17E G&SRM  
 Santa Cruz County, Arizona  
 Located September 12 - November 14, 2017

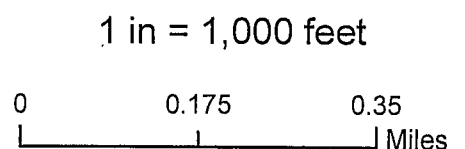
Monuments are 1-1/2" by 1-1/2" by 5' Wood Posts projecting at least four feet above the ground. Location Monuments are set 20' inside the Endline along the center of each claim, and are 1500' long X 600' wide unless otherwise depicted and as detailed in the attached Certificate of Location.

TIE POINT: The location monument of each claim is tied to the Northwest corner of Section 9, Township 21S, Range 15E, G&SRM, Santa Cruz County, Arizona, its distance as shown on the attached Certificate of Location. Bearings and distance are grid north.

Any overlap onto pre-existing claims, or Private Land, is acknowledged as non-locatable, and any overlapping portion is acknowledged as invalid.

**Legend**

- End Centers
- ▲ Location Monuments
- Corners
- Claim Boundary
- Section
- Township



Claims Filed By-  
 Kennecott Exploration Company  
 4700 Daybreak Parkway  
 South Jordan, UT 84009

When recorded return to:  
Kennecott Exploration Company – Land Dept.  
4700 Daybreak Parkway  
South Jordan, UT 84009

ARIZONA NOTICE OF LOCATION  
(LODE CLAIM)

NOTICE IS HEREBY GIVEN THAT KENNECOTT EXPLORATION COMPANY, whose mailing address is 4700 Daybreak Parkway, South Jordan, Utah 84009 by its undersigned representative, makes this location of the CN221 Lode Mining Claim, in Santa Cruz County, Arizona.

The general course of the claim is from the North to South, and said claim is within the:

<u>Quarter</u>	<u>Section</u>	<u>Township</u>	<u>Range</u>
NW	14	22S	16E

Santa Cruz County, Arizona, G&SRM.


This claim is 1500 feet in length and 600 feet in width. This Notice of Location is posted on the centerline of the claim. The claim runs from the location monument on which this notice is posted 20 feet in a northerly direction to the North endline, and 1480 feet in a southerly direction to the South endline. The claim boundaries are marked by six monuments, one at each corner and one at the center of each endline. The location monument on which this notice is posted is situated within Section 14, Township 22S, Range 16E, Santa Cruz County, Arizona, G&SRM, and is approximately 43698 feet East and 37816 feet South from the NW corner of Section 9, T21S, R15E, Santa Cruz County, Arizona, G&SRM. Any overlaps onto pre-existing claims, private or State Land are acknowledged as pre-existing rights and that portion of said overlap is acknowledged as invalid.

The undersigned claims the ground as depicted on the map that is attached to a copy of this Notice of Location filed in the office of the Recorder, Santa Cruz County, Arizona.

The claim has been monumented in accordance with State and Federal law. Corner, end centers and location monuments are posts, 1-1/2" x 1-1/2" x 5' projecting at least 4' above the ground.

Located, dated and posted on the ground this 12th day of September, 2017.

KENNECOTT EXPLORATION COMPANY

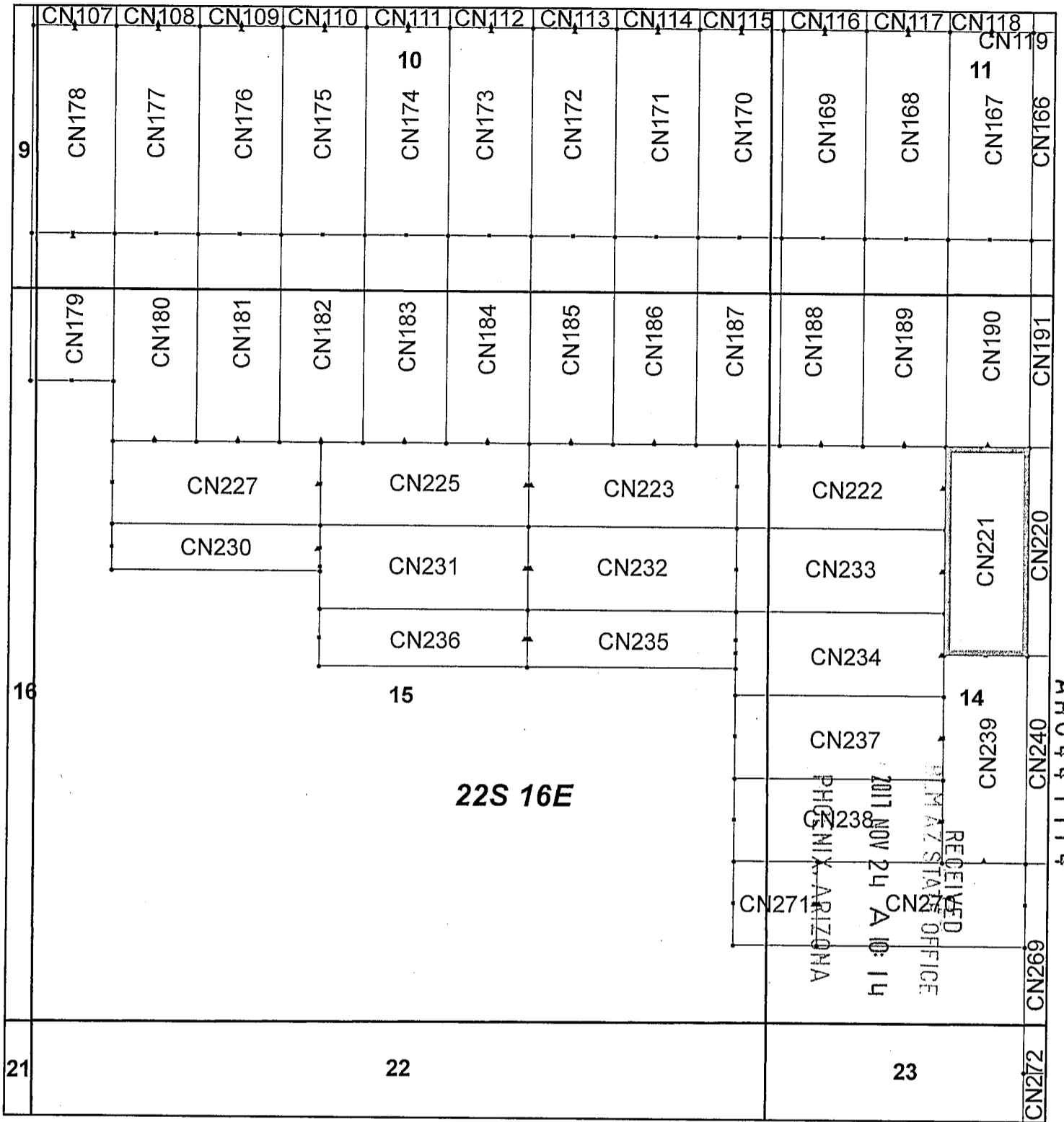


By: Erik Best, Operating Officer

RECEIVED  
M AZ STATE OFFICE  
2017 NOV 24 A 10: 14  
PHOENIX, ARIZONA

AMC447714





## Canelo Claim Block, Arizona Map 5

Canelo - CN Lode Mining Claims T22S, R16E G&SRM  
 Santa Cruz County, Arizona  
 Located September 12 - November 14, 2017

Monuments are 1-1/2" by 1-1/2" by 5' Wood Posts projecting at least four feet above the ground. Location Monuments are set 20' inside the Endline along the center of each claim, and are 1500' long X 600' wide unless otherwise depicted and as detailed in the attached Certificate of Location.

TIE POINT: The location monument of each claim is tied to the Northwest corner of Section 9, Township 21S, Range 15E, G&SRM, Santa Cruz County, Arizona, its distance as shown on the attached Certificate of Location. Bearings and distance are grid north.


Any overlap onto pre-existing claims, or Private Land, is acknowledged as non-locatable, and any overlapping portion is acknowledged as invalid.



**Legend**

- End Centers
- Location Monuments
- Corners
- Claim Boundary
- Section
- Township

1 in = 1,000 feet



Claims Filed By-  
 Kennecott Exploration Company  
 4700 Daybreak Parkway  
 South Jordan, UT 84009

When recorded return to:  
Kennecott Exploration Company – Land Dept.  
4700 Daybreak Parkway  
South Jordan, UT 84009

ARIZONA NOTICE OF LOCATION  
(LODE CLAIM)

NOTICE IS HEREBY GIVEN THAT KENNECOTT EXPLORATION COMPANY, whose mailing address is 4700 Daybreak Parkway, South Jordan, Utah 84009 by its undersigned representative, makes this location of the CN213 Lode Mining Claim, in Santa Cruz County, Arizona.

The general course of the claim is from the North to South, and said claim is within the:

<u>Quarter</u>	<u>Section</u>	<u>Township</u>	<u>Range</u>
NW	13	22S	16E

Santa Cruz County, Arizona, G&SRM.


This claim is 1500 feet in length and 600 feet in width. This Notice of Location is posted on the centerline of the claim. The claim runs from the location monument on which this notice is posted 20 feet in a northerly direction to the North endline, and 1480 feet in a southerly direction to the South endline. The claim boundaries are marked by six monuments, one at each corner and one at the center of each endline. The location monument on which this notice is posted is situated within Section 13, Township 22S, Range 16E, Santa Cruz County, Arizona, G&SRM, and is approximately 48498 feet East and 37816 feet South from the NW corner of Section 9, T21S, R15E, Santa Cruz County, Arizona, G&SRM. Any overlaps onto pre-existing claims, private or State Land are acknowledged as pre-existing rights and that portion of said overlap is acknowledged as invalid.

The undersigned claims the ground as depicted on the map that is attached to a copy of this Notice of Location filed in the office of the Recorder, Santa Cruz County, Arizona.

The claim has been monumented in accordance with State and Federal law. Corner, end centers and location monuments are posts, 1-1/2" x 1-1/2" x 5' projecting at least 4' above the ground.

Located, dated and posted on the ground this 12th day of September, 2017.

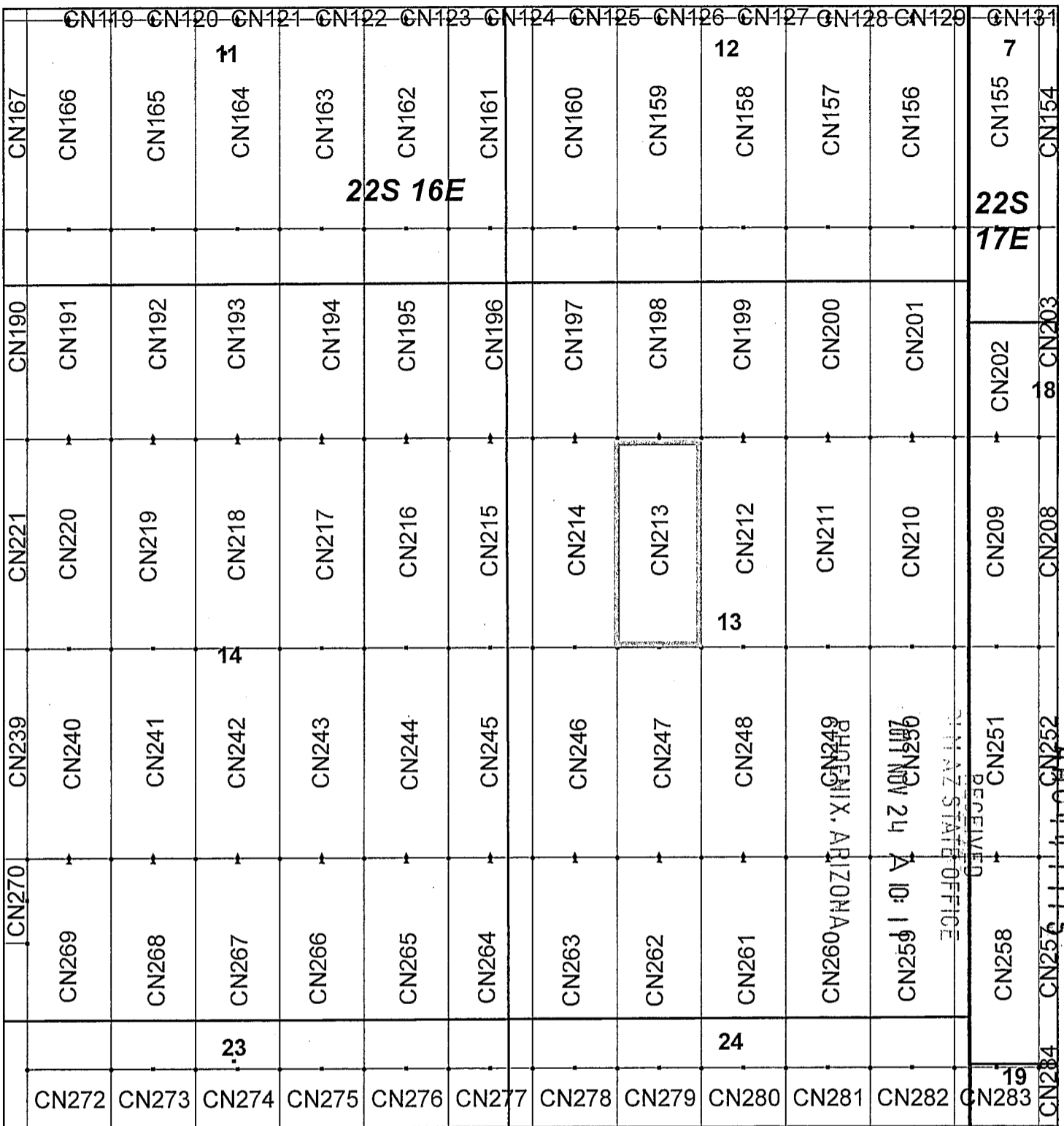
KENNECOTT EXPLORATION COMPANY



By: Erik Best, Operating Officer

RECEIVED  
JIM AZ STATE OFFICE  
2017 NOV 24 A 10: 11  
PHOENIX, ARIZONA

AN0447715



### Canelo Claim Block, Arizona Map 6

Canelo - CN Lode Mining Claims  
 T22S, R16 and 17E G&SRM  
 Santa Cruz County, Arizona  
 Located September 12 - November 14, 2017

Monuments are 1-1/2" by 1-1/2" by 5' Wood Posts projecting at least four feet above the ground. Location Monuments are set 20' inside the Endline along the center of each claim, and are 1500' long X 600' wide unless otherwise depicted and as detailed in the attached Certificate of Location.

TIE POINT: The location monument of each claim is tied to the Northwest corner of Section 9, Township 21S, Range 15E, G&SRM, Santa Cruz County, Arizona, its distance as shown on the attached Certificate of Location. Bearings and distance are grid north.


Any overlap onto pre-existing claims, or Private Land, is acknowledged as non-locatable, and any overlapping portion is acknowledged as invalid.

N

**Legend**

- End Centers
- ▲ Location Monuments
- Corners
- Claim Boundary
- Section
- Township

1 in = 1,000 feet



Claims Filed By-  
 Kennecott Exploration Company  
 4700 Daybreak Parkway  
 South Jordan, UT 84009

When recorded return to:  
Kennecott Exploration Company – Land Dept.  
4700 Daybreak Parkway  
South Jordan, UT 84009

ARIZONA NOTICE OF LOCATION  
(LODE CLAIM)

NOTICE IS HEREBY GIVEN THAT KENNECOTT EXPLORATION COMPANY, whose mailing address is 4700 Daybreak Parkway, South Jordan, Utah 84009 by its undersigned representative, makes this location of the CN214 Lode Mining Claim, in Santa Cruz County, Arizona.

The general course of the claim is from the North to South, and said claim is within the:

<u>Quarter</u>	<u>Section</u>	<u>Township</u>	<u>Range</u>
NW	13	22S	16E

Santa Cruz County, Arizona, G&SRM.


This claim is 1500 feet in length and 600 feet in width. This Notice of Location is posted on the centerline of the claim. The claim runs from the location monument on which this notice is posted 20 feet in a northerly direction to the North endline, and 1480 feet in a southerly direction to the South endline. The claim boundaries are marked by six monuments, one at each corner and one at the center of each endline. The location monument on which this notice is posted is situated within Section 13, Township 22S, Range 16E, Santa Cruz County, Arizona, G&SRM, and is approximately 47898 feet East and 37816 feet South from the NW corner of Section 9, T21S, R15E, Santa Cruz County, Arizona, G&SRM. Any overlaps onto pre-existing claims, private or State Land are acknowledged as pre-existing rights and that portion of said overlap is acknowledged as invalid.

The undersigned claims the ground as depicted on the map that is attached to a copy of this Notice of Location filed in the office of the Recorder, Santa Cruz County, Arizona.

The claim has been monumented in accordance with State and Federal law. Corner, end centers and location monuments are posts, 1-1/2" x 1-1/2" x 5' projecting at least 4' above the ground.

Located, dated and posted on the ground this 12th day of September, 2017.

KENNECOTT EXPLORATION COMPANY



By: Erik Best, Operating Officer

RECEIVED  
PLM AZ STATE OFFICE  
2017 NOV 24 A 10: 11  
PHOENIX, ARIZONA

AMC447716

CN119	CN120	CN121	CN122	CN123	CN124	CN125	CN126	CN127	CN128	CN129	CN131
CN167	CN166	CN165	CN164	CN163	CN162	CN161	CN160	CN159	CN158	CN157	CN156
<b>22S 16E</b>											
CN190	CN191	CN192	CN193	CN194	CN195	CN196	CN197	CN198	CN199	CN200	CN201
CN221	CN220	CN219	CN218	CN217	CN216	CN215	CN214	CN213	CN212	CN211	CN210
CN239	CN240	CN241	CN242	CN243	CN244	CN245	CN246	CN247	CN248	CN249	CN250
CN270	CN269	CN268	CN267	CN266	CN265	CN264	CN263	CN262	CN261	CN260	CN259
CN272	CN273	CN274	CN275	CN276	CN277	CN278	CN279	CN280	CN281	CN282	CN283
<b>22S 17E</b>											
CN155	CN154	CN202	CN209	CN251	CN252	CN258	CN257	CN208	CN255	CN203	CN154

## Canelo Claim Block, Arizona Map 6

Canelo - CN Lode Mining Claims  
T22S, R16 and 17E G&SRM  
Santa Cruz County, Arizona  
Located September 12 - November 14, 2017

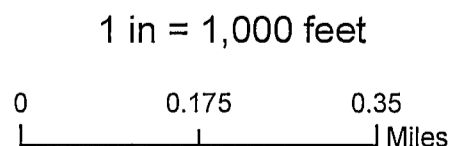
Monuments are 1-1/2" by 1-1/2" by 5' Wood Posts projecting at least four feet above the ground. Location Monuments are set 20' inside the Endline along the center of each claim, and are 1500' long X 600' wide unless otherwise depicted and as detailed in the attached Certificate of Location.

TIE POINT: The location monument of each claim is tied to the Northwest corner of Section 9, Township 21S, Range 15E, G&SRM, Santa Cruz County, Arizona, its distance as shown on the attached Certificate of Location. Bearings and distance are grid north.

Any overlap onto pre-existing claims, or Private Land, is acknowledged as non-locatable, and any overlapping portion is acknowledged as invalid.

### Legend

- End Centers
- Location Monuments
- Corners
- Claim Boundary
- Section
- Township



Claims Filed By-  
Kennecott Exploration Company  
4700 Daybreak Parkway  
South Jordan, UT 84009

When recorded return to:  
Kennecott Exploration Company – Land Dept.  
4700 Daybreak Parkway  
South Jordan, UT 84009

ARIZONA NOTICE OF LOCATION  
(LODE CLAIM)

NOTICE IS HEREBY GIVEN THAT KENNECOTT EXPLORATION COMPANY, whose mailing address is 4700 Daybreak Parkway, South Jordan, Utah 84009 by its undersigned representative, makes this location of the CN215 Lode Mining Claim, in Santa Cruz County, Arizona.

The general course of the claim is from the North to South, and said claim is within the:

<u>Quarter</u>	<u>Section</u>	<u>Township</u>	<u>Range</u>
NE	14	22S	16E
NW	13	22S	16E

Santa Cruz County, Arizona, G&SRM.


This claim is 1500 feet in length and 600 feet in width. This Notice of Location is posted on the centerline of the claim. The claim runs from the location monument on which this notice is posted 20 feet in a northerly direction to the North endline, and 1480 feet in a southerly direction to the South endline. The claim boundaries are marked by six monuments, one at each corner and one at the center of each endline. The location monument on which this notice is posted is situated within Section 14, Township 22S, Range 16E, Santa Cruz County, Arizona, G&SRM, and is approximately 47298 feet East and 37816 feet South from the NW corner of Section 9, T21S, R15E, Santa Cruz County, Arizona, G&SRM. Any overlaps onto pre-existing claims, private or State Land are acknowledged as pre-existing rights and that portion of said overlap is acknowledged as invalid.

The undersigned claims the ground as depicted on the map that is attached to a copy of this Notice of Location filed in the office of the Recorder, Santa Cruz County, Arizona.

The claim has been monumented in accordance with State and Federal law. Corner, end centers and location monuments are posts, 1-1/2" x 1-1/2" x 5' projecting at least 4' above the ground.

Located, dated and posted on the ground this 12th day of September, 2017.

KENNECOTT EXPLORATION COMPANY



By: Erik Best, Operating Officer

RECEIVED  
21 M AZ STATE OFFICE  
2017 NOV 24 A 10: 12  
PHOENIX, ARIZONA

AH047717

CN167	CN166	CN165	CN164	CN163	CN162	CN161	CN160	CN159	CN158	CN157	CN156	CN155	CN154	
			11						12			7		
				<b>22S 16E</b>										
CN190	CN191	CN192	CN193	CN194	CN195	CN196	CN197	CN198	CN199	CN200	CN201	CN202	CN203	
CN221	CN220	CN219	CN218	CN217	CN216	CN215	CN214	CN213	CN212	CN211	CN210	CN209	CN208	
									13					
CN239	CN240	CN241	CN242	CN243	CN244	CN245	CN246	CN247	CN248	CN249	CN250	CN251	CN252	
			14											
CN270	CN269	CN268	CN267	CN266	CN265	CN264	CN263	CN262	CN261	CN260	CN259	CN258	CN257	
			23						24					
CN272	CN273	CN274	CN275	CN276	CN277	CN278	CN279	CN280	CN281	CN282	CN283	CN284	CN285	
												19		

AMC 11717

**Canelo Claim Block, Arizona Map 6**

Canelo - CN Lode Mining Claims  
T22S, R16 and 17E G&SRM  
Santa Cruz County, Arizona  
Located September 12 - November 14, 2017

Monuments are 1-1/2" by 1-1/2" by 5' Wood Posts projecting at least four feet above the ground. Location Monuments are set 20' inside the Endline along the center of each claim, and are 1500' long X 600' wide unless otherwise depicted and as detailed in the attached Certificate of Location.

TIE POINT: The location monument of each claim is tied to the Northwest corner of Section 9, Township 21S, Range 15E, G&SRM, Santa Cruz County, Arizona, its distance as shown on the attached Certificate of Location. Bearings and distance are grid north.


Any overlap onto pre-existing claims, or Private Land, is acknowledged as non-locatable, and any overlapping portion is acknowledged as invalid.



**Legend**

- End Centers
- Location Monuments
- Corners
- Claim Boundary
- Section
- Township

1 in = 1,000 feet



Claims Filed By-  
Kennecott Exploration Company  
4700 Daybreak Parkway  
South Jordan, UT 84009

When recorded return to:  
Kennecott Exploration Company – Land Dept.  
4700 Daybreak Parkway  
South Jordan, UT 84009

ARIZONA NOTICE OF LOCATION  
(LODE CLAIM)

NOTICE IS HEREBY GIVEN THAT KENNECOTT EXPLORATION COMPANY, whose mailing address is 4700 Daybreak Parkway, South Jordan, Utah 84009 by its undersigned representative, makes this location of the CN216 Lode Mining Claim, in Santa Cruz County, Arizona.

The general course of the claim is from the North to South, and said claim is within the:

<u>Quarter</u>	<u>Section</u>	<u>Township</u>	<u>Range</u>
NE	14	22S	16E
Santa Cruz County, Arizona, G&SRM.			


This claim is 1500 feet in length and 600 feet in width. This Notice of Location is posted on the centerline of the claim. The claim runs from the location monument on which this notice is posted 20 feet in a northerly direction to the North endline, and 1480 feet in a southerly direction to the South endline. The claim boundaries are marked by six monuments, one at each corner and one at the center of each endline. The location monument on which this notice is posted is situated within Section 14, Township 22S, Range 16E, Santa Cruz County, Arizona, G&SRM, and is approximately 46698 feet East and 37816 feet South from the NW corner of Section 9, T21S, R15E, Santa Cruz County, Arizona, G&SRM. Any overlaps onto pre-existing claims, private or State Land are acknowledged as pre-existing rights and that portion of said overlap is acknowledged as invalid.

The undersigned claims the ground as depicted on the map that is attached to a copy of this Notice of Location filed in the office of the Recorder, Santa Cruz County, Arizona.

The claim has been monumented in accordance with State and Federal law. Corner, end centers and location monuments are posts, 1-1/2" x 1-1/2" x 5' projecting at least 4' above the ground.

Located, dated and posted on the ground this 12th day of September, 2017.

KENNECOTT EXPLORATION COMPANY



By: Erik Best, Operating Officer

RECEIVED  
M AZ STATE OFFICE  
2017 NOV 24 A 10: 13  
PHOENIX, ARIZONA

AHC447718





When recorded return to:  
Kennecott Exploration Company – Land Dept.  
4700 Daybreak Parkway  
South Jordan, UT 84009

ARIZONA NOTICE OF LOCATION  
(LODE CLAIM)

NOTICE IS HEREBY GIVEN THAT KENNECOTT EXPLORATION COMPANY, whose mailing address is 4700 Daybreak Parkway, South Jordan, Utah 84009 by its undersigned representative, makes this location of the CN217 Lode Mining Claim, in Santa Cruz County, Arizona.

The general course of the claim is from the North to South, and said claim is within the:

<u>Quarter</u>	<u>Section</u>	<u>Township</u>	<u>Range</u>
NE	14	22S	16E

Santa Cruz County, Arizona, G&SRM.


This claim is 1500 feet in length and 600 feet in width. This Notice of Location is posted on the centerline of the claim. The claim runs from the location monument on which this notice is posted 20 feet in a northerly direction to the North endline, and 1480 feet in a southerly direction to the South endline. The claim boundaries are marked by six monuments, one at each corner and one at the center of each endline. The location monument on which this notice is posted is situated within Section 14, Township 22S, Range 16E, Santa Cruz County, Arizona, G&SRM, and is approximately 46098 feet East and 37816 feet South from the NW corner of Section 9, T21S, R15E, Santa Cruz County, Arizona, G&SRM. Any overlaps onto pre-existing claims, private or State Land are acknowledged as pre-existing rights and that portion of said overlap is acknowledged as invalid.

The undersigned claims the ground as depicted on the map that is attached to a copy of this Notice of Location filed in the office of the Recorder, Santa Cruz County, Arizona.

The claim has been monumented in accordance with State and Federal law. Corner, end centers and location monuments are posts, 1-1/2" x 1-1/2" x 5' projecting at least 4' above the ground.

Located, dated and posted on the ground this 12th day of September, 2017.

KENNECOTT EXPLORATION COMPANY



By: Erik Best, Operating Officer

RECEIVED  
MIAZ STATE OFFICE  
2017 NOV 24 A 10:13  
PHOENIX, ARIZONA

ANC447719

CN167	CN166	CN165	CN164	CN163	CN162	CN161	CN160	CN159	CN158	CN157	CN156	CN155	CN154
CN190	CN191	CN192	CN193	CN194	CN195	CN196	CN197	CN198	CN199	CN200	CN201	CN202	CN203
CN221	CN220	CN219	CN218	CN217	CN216	CN215	CN214	CN213	CN212	CN211	CN210	CN209	CN208
CN239	CN240	CN241	CN242	CN243	CN244	CN245	CN246	CN247	CN248	CN249	CN250	CN251	CN252
CN270	CN269	CN268	CN267	CN266	CN265	CN264	CN263	CN262	CN261	CN260	CN259	CN258	CN257
CN272	CN273	CN274	CN275	CN276	CN277	CN278	CN279	CN280	CN281	CN282	CN283	CN284	CN285

**22S 16E**

**22S 17E**

b 111104


## Canelo Claim Block, Arizona Map 6

Canelo - CN Lode Mining Claims  
T22S, R16 and 17E G&SRM  
Santa Cruz County, Arizona  
Located September 12 - November 14, 2017

Monuments are 1-1/2" by 1-1/2" by 5' Wood Posts projecting at least four feet above the ground. Location Monuments are set 20' inside the Endline along the center of each claim, and are 1500' long X 600' wide unless otherwise depicted and as detailed in the attached Certificate of Location.

TIE POINT: The location monument of each claim is tied to the Northwest corner of Section 9, Township 21S, Range 15E, G&SRM, Santa Cruz County, Arizona, its distance as shown on the attached Certificate of Location. Bearings and distance are grid north.


Any overlap onto pre-existing claims, or Private Land, is acknowledged as non-locatable, and any overlapping portion is acknowledged as invalid.



**Legend**

- End Centers
- ▲ Location Monuments
- Corners
- Claim Boundary
- Section
- Township

1 in = 1,000 feet



Claims Filed By-  
Kennecott Exploration Company  
4700 Daybreak Parkway  
South Jordan, UT 84009

When recorded return to:  
Kennecott Exploration Company – Land Dept.  
4700 Daybreak Parkway  
South Jordan, UT 84009

ARIZONA NOTICE OF LOCATION  
(LODE CLAIM)

NOTICE IS HEREBY GIVEN THAT KENNECOTT EXPLORATION COMPANY, whose mailing address is 4700 Daybreak Parkway, South Jordan, Utah 84009 by its undersigned representative, makes this location of the CN218 Lode Mining Claim, in Santa Cruz County, Arizona.

The general course of the claim is from the North to South, and said claim is within the:

<u>Quarter</u>	<u>Section</u>	<u>Township</u>	<u>Range</u>
NE	14	22S	16E

Santa Cruz County, Arizona, G&SRM.

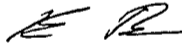
This claim is 1500 feet in length and 600 feet in width. This Notice of Location is posted on the centerline of the claim. The claim runs from the location monument on which this notice is posted 20 feet in a northerly direction to the North endline, and 1480 feet in a southerly direction to the South endline. The claim boundaries are marked by six monuments, one at each corner and one at the center of each endline. The location monument on which this notice is posted is situated within Section 14, Township 22S, Range 16E, Santa Cruz County, Arizona, G&SRM, and is approximately 45498 feet East and 37816 feet South from the NW corner of Section 9, T21S, R15E, Santa Cruz County, Arizona, G&SRM. Any overlaps onto pre-existing claims, private or State Land are acknowledged as pre-existing rights and that portion of said overlap is acknowledged as invalid.

The undersigned claims the ground as depicted on the map that is attached to a copy of this Notice of Location filed in the office of the Recorder, Santa Cruz County, Arizona.

The claim has been monumented in accordance with State and Federal law. Corner, end centers and location monuments are posts, 1-1/2" x 1-1/2" x 5' projecting at least 4' above the ground.

Located, dated and posted on the ground this 12th day of September, 2017.

KENNECOTT EXPLORATION COMPANY



By: Erik Best, Operating Officer

PHOENIX, ARIZONA

2017 NOV 24 A 10:13

RECEIVED  
P M AZ STATE OFFICE

AMC447720



When recorded return to:  
Kennecott Exploration Company – Land Dept.  
4700 Daybreak Parkway  
South Jordan, UT 84009

ARIZONA NOTICE OF LOCATION  
(LODE CLAIM)

NOTICE IS HEREBY GIVEN THAT KENNECOTT EXPLORATION COMPANY, whose mailing address is 4700 Daybreak Parkway, South Jordan, Utah 84009 by its undersigned representative, makes this location of the CN219 Lode Mining Claim, in Santa Cruz County, Arizona.

The general course of the claim is from the North to South, and said claim is within the:

<u>Quarter</u>	<u>Section</u>	<u>Township</u>	<u>Range</u>
NE	14	22S	16E
NW	14	22S	16E

Santa Cruz County, Arizona, G&SRM.

This claim is 1500 feet in length and 600 feet in width. This Notice of Location is posted on the centerline of the claim. The claim runs from the location monument on which this notice is posted 20 feet in a northerly direction to the North endline, and 1480 feet in a southerly direction to the South endline. The claim boundaries are marked by six monuments, one at each corner and one at the center of each endline. The location monument on which this notice is posted is situated within Section 14, Township 22S, Range 16E, Santa Cruz County, Arizona, G&SRM, and is approximately 44898 feet East and 37816 feet South from the NW corner of Section 9, T21S, R15E, Santa Cruz County, Arizona, G&SRM. Any overlaps onto pre-existing claims, private or State Land are acknowledged as pre-existing rights and that portion of said overlap is acknowledged as invalid.

The undersigned claims the ground as depicted on the map that is attached to a copy of this Notice of Location filed in the office of the Recorder, Santa Cruz County, Arizona.

The claim has been monumented in accordance with State and Federal law. Corner, end centers and location monuments are posts, 1-1/2" x 1-1/2" x 5' projecting at least 4' above the ground.

Located, dated and posted on the ground this 12th day of September, 2017.

KENNECOTT EXPLORATION COMPANY



By: Erik Best, Operating Officer

RECEIVED  
PHOENIX, ARIZONA  
2017 NOV 24 A 10:13  
PHOENIX, ARIZONA

AMC447721

CN119	CN120	CN121	CN122	CN123	CN124	CN125	CN126	CN127	CN128	CN129	CN130
CN167	CN166	CN165	CN164	CN163	CN162	CN161	CN160	CN159	CN158	CN157	CN156
<b>22S 16E</b>											
CN190	CN191	CN192	CN193	CN194	CN195	CN196	CN197	CN198	CN199	CN200	CN201
CN221	CN220	CN219	CN218	CN217	CN216	CN215	CN214	CN213	CN212	CN211	CN210
CN239	CN240	CN241	CN242	CN243	CN244	CN245	CN246	CN247	CN248	CN249	CN250
CN270	CN269	CN268	CN267	CN266	CN265	CN264	CN263	CN262	CN261	CN260	CN259
CN272	CN273	CN274	CN275	CN276	CN277	CN278	CN279	CN280	CN281	CN282	CN283
CN284	CN285	CN286	CN287	CN288	CN289	CN290	CN291	CN292	CN293	CN294	CN295

### Canelo Claim Block, Arizona Map 6

Canelo - CN Lode Mining Claims  
T22S, R16 and 17E G&SRM  
Santa Cruz County, Arizona  
Located September 12 - November 14, 2017

Monuments are 1-1/2" by 1-1/2" by 5' Wood Posts projecting at least four feet above the ground. Location Monuments are set 20' inside the Endline along the center of each claim, and are 1500' long X 600' wide unless otherwise depicted and as detailed in the attached Certificate of Location.

TIE POINT: The location monument of each claim is tied to the Northwest corner of Section 9, Township 21S, Range 15E, G&SRM, Santa Cruz County, Arizona, its distance as shown on the attached Certificate of Location. Bearings and distance are grid north.


Any overlap onto pre-existing claims, or Private Land, is acknowledged as non-locatable, and any overlapping portion is acknowledged as invalid.



**Legend**

- End Centers
- ▲ Location Monuments
- Corners
- Claim Boundary
- Section
- Township

1 in = 1,000 feet



Claims Filed By-  
Kennecott Exploration Company  
4700 Daybreak Parkway  
South Jordan, UT 84009

When recorded return to:  
Kennecott Exploration Company – Land Dept.  
4700 Daybreak Parkway  
South Jordan, UT 84009

ARIZONA NOTICE OF LOCATION  
(LODE CLAIM)

NOTICE IS HEREBY GIVEN THAT KENNECOTT EXPLORATION COMPANY, whose mailing address is 4700 Daybreak Parkway, South Jordan, Utah 84009 by its undersigned representative, makes this location of the CN222 Lode Mining Claim, in Santa Cruz County, Arizona.

The general course of the claim is from the East to West, and said claim is within the:

<u>Quarter</u>	<u>Section</u>	<u>Township</u>	<u>Range</u>
NE	15	22S	16E
NW	14	22S	16E

Santa Cruz County, Arizona, G&SRM.

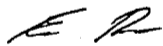
This claim is 1500 feet in length and 600 feet in width. This Notice of Location is posted on the centerline of the claim. The claim runs from the location monument on which this notice is posted 20 feet in an easterly direction to the East endline, and 1480 feet in a westerly direction to the West endline. The claim boundaries are marked by six monuments, one at each corner and one at the center of each endline. The location monument on which this notice is posted is situated within Section 14, Township 22S, Range 16E, Santa Cruz County, Arizona, G&SRM, and is approximately 43379 feet East and 38097 feet South from the NW corner of Section 9, T21S, R15E, Santa Cruz County, Arizona, G&SRM. Any overlaps onto pre-existing claims, private or State Land are acknowledged as pre-existing rights and that portion of said overlap is acknowledged as invalid.

The undersigned claims the ground as depicted on the map that is attached to a copy of this Notice of Location filed in the office of the Recorder, Santa Cruz County, Arizona.

The claim has been monumented in accordance with State and Federal law. Corner, end centers and location monuments are posts, 1-1/2" x 1-1/2" x 5' projecting at least 4' above the ground.

Located, dated and posted on the ground this 13th day of September, 2017.

KENNECOTT EXPLORATION COMPANY

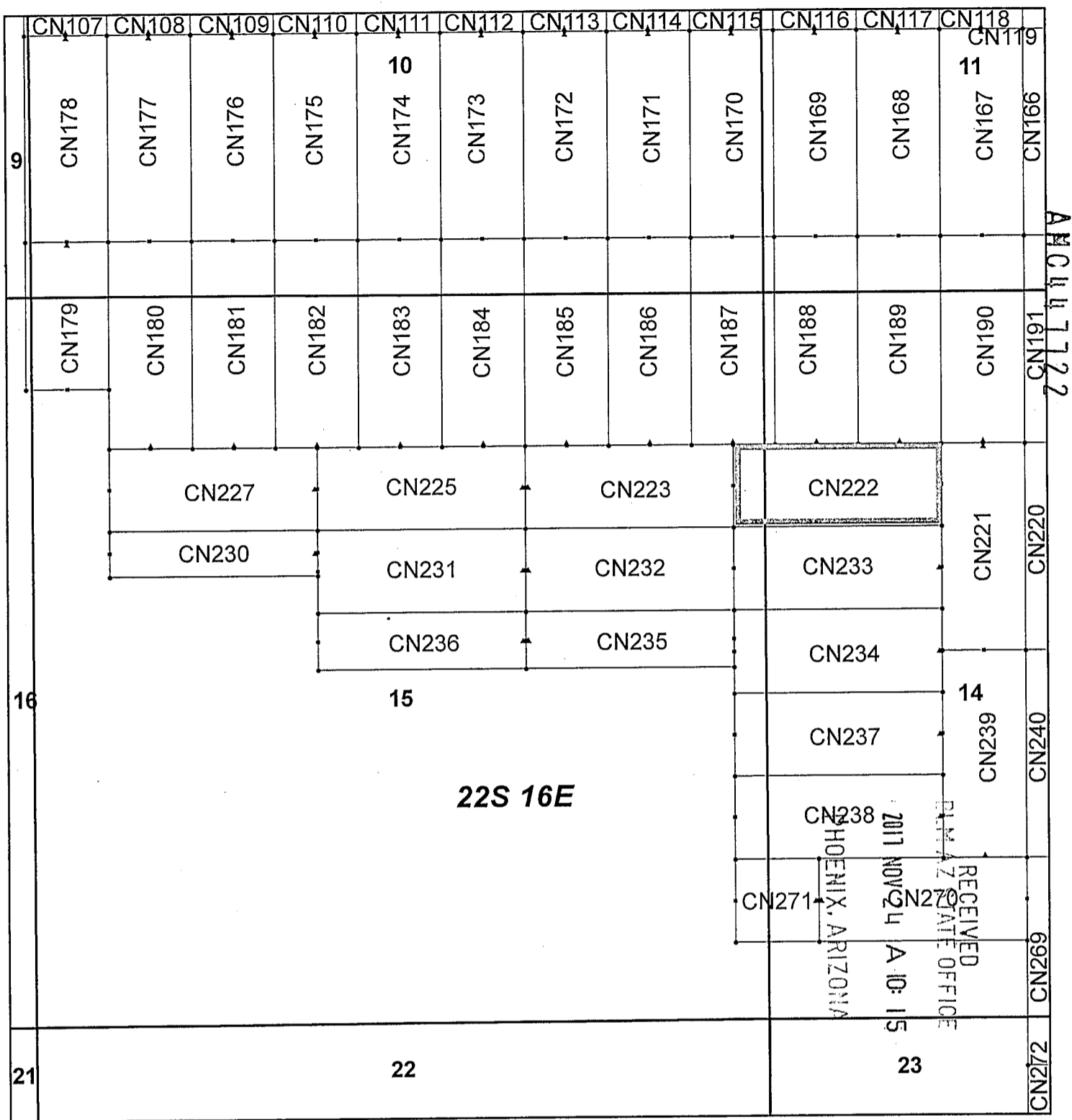


By: Erik Best, Operating Officer

RECEIVED  
PHOENIX STATE OFFICE  
2017 NOV 24 A 10:15  
PHOENIX, ARIZONA

AMC447722





### Canelo Claim Block, Arizona Map 5

Canelo - CN Lode Mining Claims T22S, R16E G&SRM  
 Santa Cruz County, Arizona  
 Located September 12 - November 14, 2017

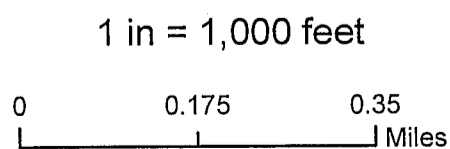
Monuments are 1-1/2" by 1-1/2" by 5' Wood Posts projecting at least four feet above the ground. Location Monuments are set 20' inside the Endline along the center of each claim, and are 1500' long X 600' wide unless otherwise depicted and as detailed in the attached Certificate of Location.

TIE POINT: The location monument of each claim is tied to the Northwest corner of Section 9, Township 21S, Range 15E, G&SRM, Santa Cruz County, Arizona, its distance as shown on the attached Certificate of Location. Bearings and distance are grid north.

Any overlap onto pre-existing claims, or Private Land, is acknowledged as non-locatable, and any overlapping portion is acknowledged as invalid.

**Legend**

- End Centers
- ▲ Location Monuments
- Corners
- Claim Boundary
- Section
- Township



Claims Filed By-  
 Kennecott Exploration Company  
 4700 Daybreak Parkway  
 South Jordan, UT 84009

When recorded return to:  
Kennecott Exploration Company – Land Dept.  
4700 Daybreak Parkway  
South Jordan, UT 84009

ARIZONA NOTICE OF LOCATION  
(LODE CLAIM)

NOTICE IS HEREBY GIVEN THAT KENNECOTT EXPLORATION COMPANY, whose mailing address is 4700 Daybreak Parkway, South Jordan, Utah 84009 by its undersigned representative, makes this location of the CN223 Lode Mining Claim, in Santa Cruz County, Arizona.

The general course of the claim is from the East to West, and said claim is within the:

<u>Quarter</u>	<u>Section</u>	<u>Township</u>	<u>Range</u>
NE	15	22S	16E

Santa Cruz County, Arizona, G&SRM.


This claim is 1500 feet in length and 600 feet in width. This Notice of Location is posted on the centerline of the claim. The claim runs from the location monument on which this notice is posted 1480 feet in an easterly direction to the East endline, and 20 feet in a westerly direction to the West endline. The claim boundaries are marked by six monuments, one at each corner and one at the center of each endline. The location monument on which this notice is posted is situated within Section 15, Township 22S, Range 16E, Santa Cruz County, Arizona, G&SRM, and is approximately 40418 feet East and 38096 feet South from the NW corner of Section 9, T21S, R15E, Santa Cruz County, Arizona, G&SRM. Any overlaps onto pre-existing claims, private or State Land are acknowledged as pre-existing rights and that portion of said overlap is acknowledged as invalid.

The undersigned claims the ground as depicted on the map that is attached to a copy of this Notice of Location filed in the office of the Recorder, Santa Cruz County, Arizona.

The claim has been monumented in accordance with State and Federal law. Corner, end centers and location monuments are posts, 1-1/2" x 1-1/2" x 5' projecting at least 4' above the ground.

Located, dated and posted on the ground this 13th day of September, 2017.

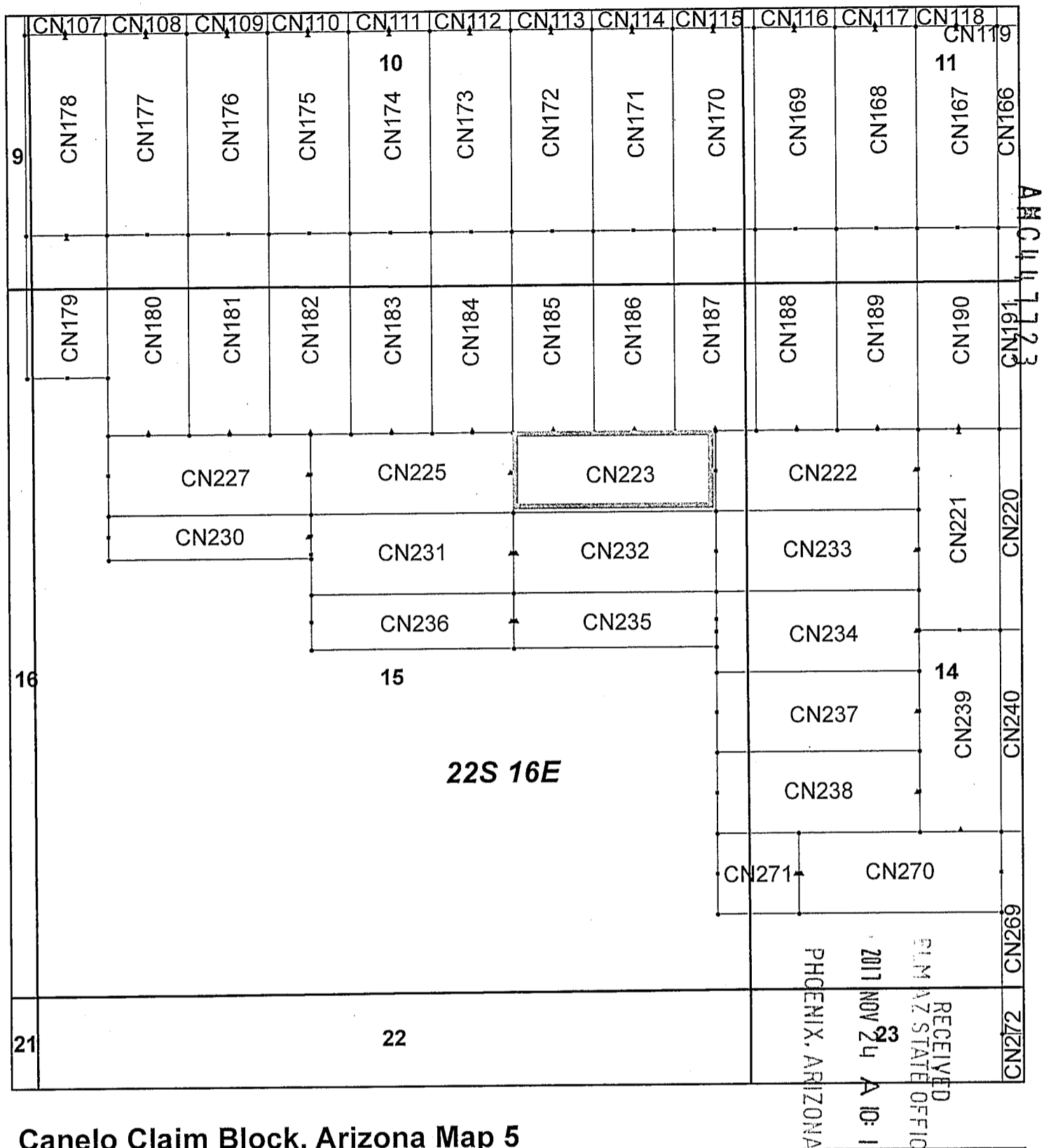
KENNECOTT EXPLORATION COMPANY



By: Erik Best, Operating Officer

RECEIVED  
PHOENIX, ARIZONA  
2017 NOV 24 A 10: 15  
PHOENIX STATE OFFICE

AMC447723



### Canelo Claim Block, Arizona Map 5

Canelo - CN Lode Mining Claims T22S, R16E G&SRM  
 Santa Cruz County, Arizona  
 Located September 12 - November 14, 2017

Monuments are 1-1/2" by 1-1/2" by 5' Wood Posts projecting at least four feet above the ground. Location Monuments are set 20' inside the Endline along the center of each claim, and are 1500' long X 600' wide unless otherwise depicted and as detailed in the attached Certificate of Location.

TIE POINT: The location monument of each claim is tied to the Northwest corner of Section 9, Township 21S, Range 15E, G&SRM, Santa Cruz County, Arizona, its distance as shown on the attached Certificate of Location. Bearings and distance are grid north.

Any overlap onto pre-existing claims, or Private Land, is acknowledged as non-locatable, and any overlapping portion is acknowledged as invalid.

**Legend**

- End Centers
- ▲ Location Monuments
- Corners
- Claim Boundary
- Section
- Township

1 in = 1,000 feet

0
0.175
0.35

Miles

Claims Filed By-  
 Kennecott Exploration Company  
 4700 Daybreak Parkway  
 South Jordan, UT 84009

When recorded return to:  
Kennecott Exploration Company – Land Dept.  
4700 Daybreak Parkway  
South Jordan, UT 84009

ARIZONA NOTICE OF LOCATION  
(LODE CLAIM)

NOTICE IS HEREBY GIVEN THAT KENNECOTT EXPLORATION COMPANY, whose mailing address is 4700 Daybreak Parkway, South Jordan, Utah 84009 by its undersigned representative, makes this location of the CN225 Lode Mining Claim, in Santa Cruz County, Arizona.

The general course of the claim is from the East to West, and said claim is within the:

<u>Quarter</u>	<u>Section</u>	<u>Township</u>	<u>Range</u>
NE	15	22S	16E
NW	15	22S	16E

Santa Cruz County, Arizona, G&SRM.

This claim is 1500 feet in length and 600 feet in width. This Notice of Location is posted on the centerline of the claim. The claim runs from the location monument on which this notice is posted 20 feet in an easterly direction to the East endline, and 1480 feet in a westerly direction to the West endline. The claim boundaries are marked by six monuments, one at each corner and one at the center of each endline. The location monument on which this notice is posted is situated within Section 15, Township 22S, Range 16E, Santa Cruz County, Arizona, G&SRM, and is approximately 40379 feet East and 38097 feet South from the NW corner of Section 9, T21S, R15E, Santa Cruz County, Arizona, G&SRM. Any overlaps onto pre-existing claims, private or State Land are acknowledged as pre-existing rights and that portion of said overlap is acknowledged as invalid.

The undersigned claims the ground as depicted on the map that is attached to a copy of this Notice of Location filed in the office of the Recorder, Santa Cruz County, Arizona.

The claim has been monumented in accordance with State and Federal law. Corner, end centers and location monuments are posts, 1-1/2" x 1-1/2" x 5' projecting at least 4' above the ground.

Located, dated and posted on the ground this 13th day of September, 2017.

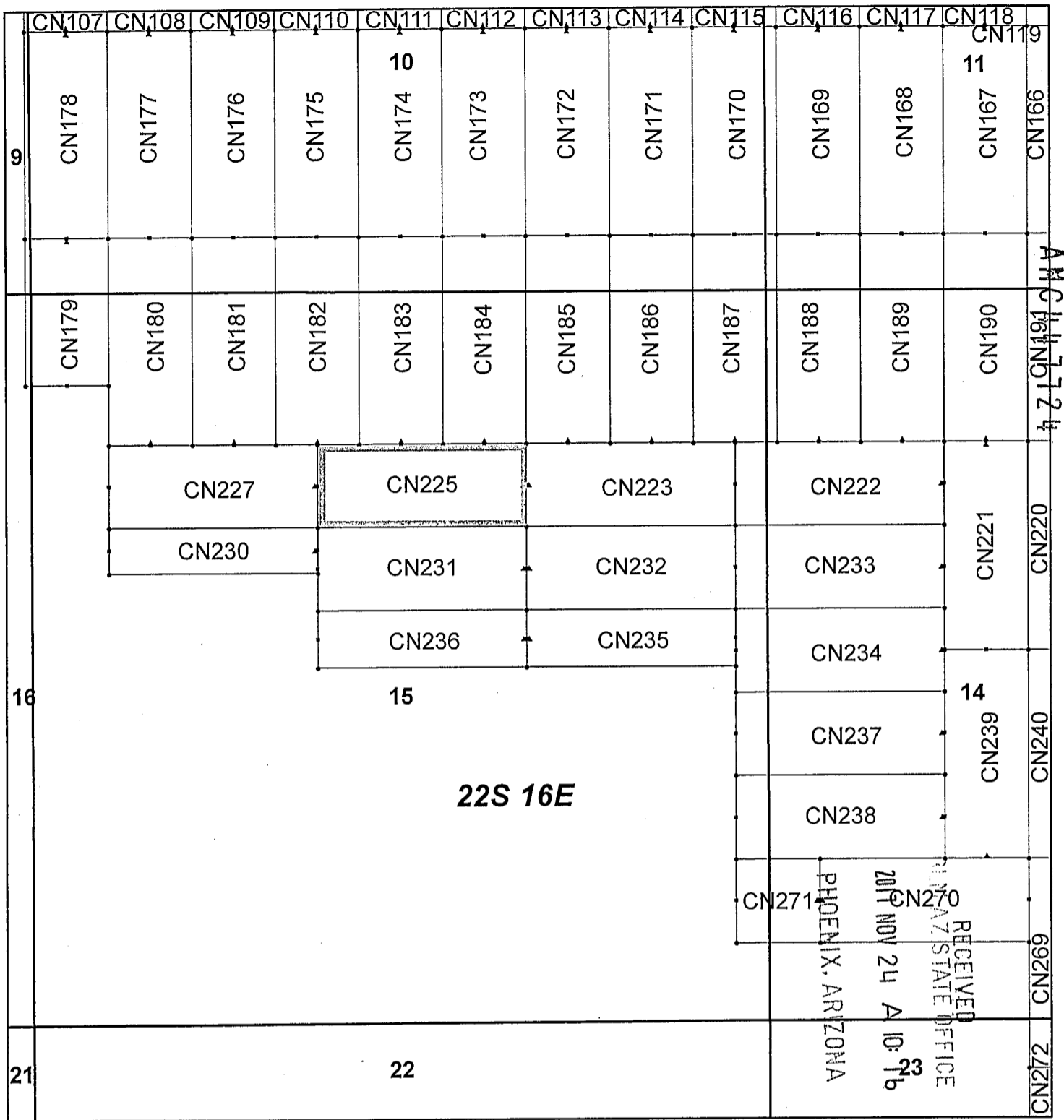
KENNECOTT EXPLORATION COMPANY



By: Erik Best, Operating Officer

RECEIVED  
91 M AZ STATE OFFICE  
2017 NOV 24 A 10: 16  
PHOENIX, ARIZONA

AMC447724



### Canelo Claim Block, Arizona Map 5

Canelo - CN Lode Mining Claims T22S, R16E G&SRM  
 Santa Cruz County, Arizona  
 Located September 12 - November 14, 2017

Monuments are 1-1/2" by 1-1/2" by 5' Wood Posts projecting at least four feet above the ground. Location Monuments are set 20' inside the Endline along the center of each claim, and are 1500' long X 600' wide unless otherwise depicted and as detailed in the attached Certificate of Location.

TIE POINT: The location monument of each claim is tied to the Northwest corner of Section 9, Township 21S, Range 15E, G&SRM, Santa Cruz County, Arizona, its distance as shown on the attached Certificate of Location. Bearings and distance are grid north.


Any overlap onto pre-existing claims, or Private Land, is acknowledged as non-locatable, and any overlapping portion is acknowledged as invalid.



**Legend**

- End Centers
- ▲ Location Monuments
- Corners
- Claim Boundary
- Section
- Township

1 in = 1,000 feet



Claims Filed By-  
 Kennecott Exploration Company  
 4700 Daybreak Parkway  
 South Jordan, UT 84009

When recorded return to:  
Kennecott Exploration Company – Land Dept.  
4700 Daybreak Parkway  
South Jordan, UT 84009

ARIZONA NOTICE OF LOCATION  
(LODE CLAIM)

NOTICE IS HEREBY GIVEN THAT KENNECOTT EXPLORATION COMPANY, whose mailing address is 4700 Daybreak Parkway, South Jordan, Utah 84009 by its undersigned representative, makes this location of the CN227 Lode Mining Claim, in Santa Cruz County, Arizona.

The general course of the claim is from the East to West, and said claim is within the:

<u>Quarter</u>	<u>Section</u>	<u>Township</u>	<u>Range</u>
NW	15	22S	16E

Santa Cruz County, Arizona, G&SRM.

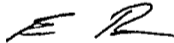
This claim is 1500 feet in length and 600 feet in width. This Notice of Location is posted on the centerline of the claim. The claim runs from the location monument on which this notice is posted 20 feet in an easterly direction to the East endline, and 1480 feet in a westerly direction to the West endline. The claim boundaries are marked by six monuments, one at each corner and one at the center of each endline. The location monument on which this notice is posted is situated within Section 15, Township 22S, Range 16E, Santa Cruz County, Arizona, G&SRM, and is approximately 38879 feet East and 38097 feet South from the NW corner of Section 9, T21S, R15E, Santa Cruz County, Arizona, G&SRM. Any overlaps onto pre-existing claims, private or State Land are acknowledged as pre-existing rights and that portion of said overlap is acknowledged as invalid.

The undersigned claims the ground as depicted on the map that is attached to a copy of this Notice of Location filed in the office of the Recorder, Santa Cruz County, Arizona.

The claim has been monumented in accordance with State and Federal law. Corner, end centers and location monuments are posts, 1-1/2" x 1-1/2" x 5' projecting at least 4' above the ground.

Located, dated and posted on the ground this 13th day of September, 2017.

KENNECOTT EXPLORATION COMPANY



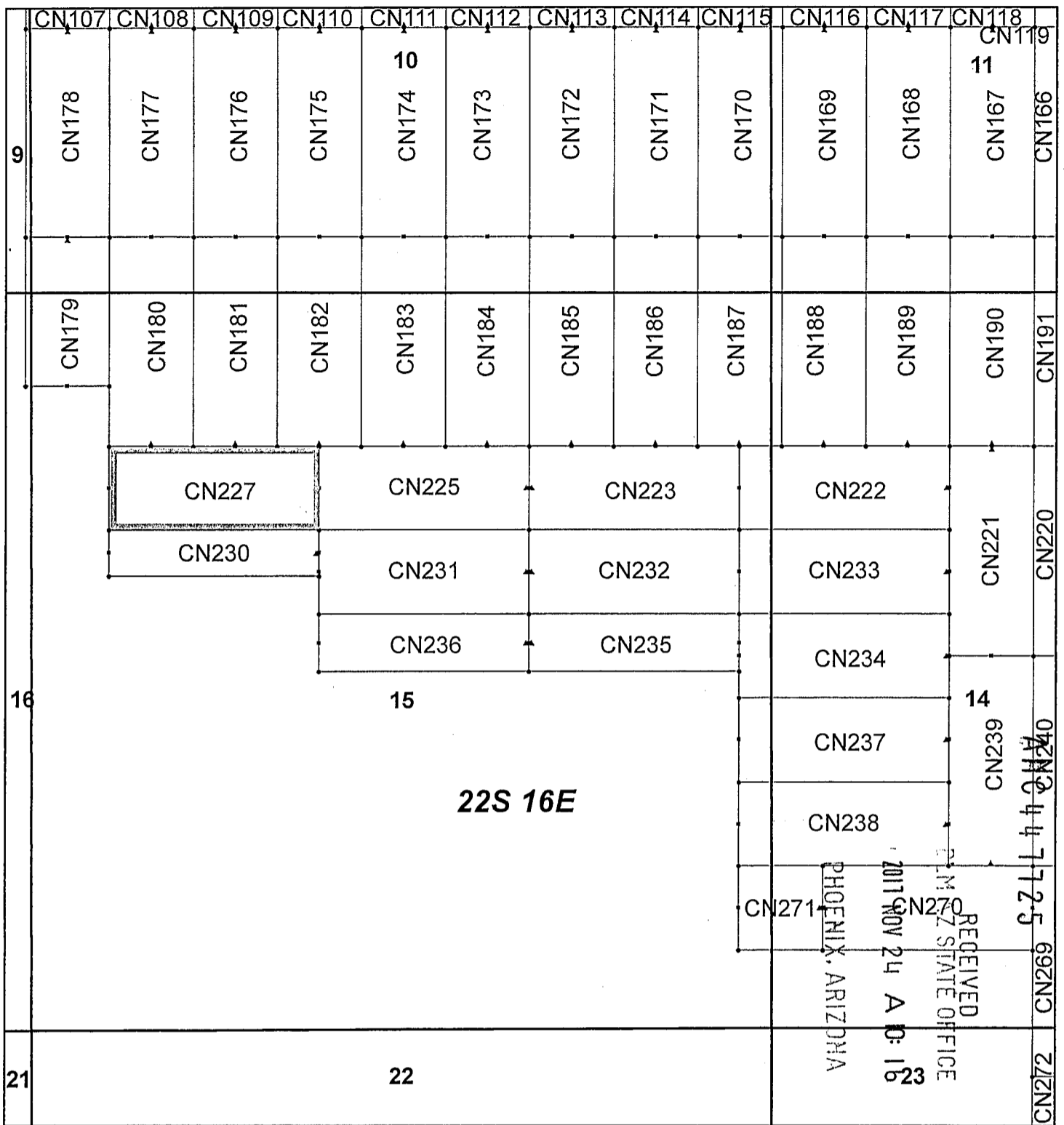
By: Erik Best, Operating Officer

PHOENIX, ARIZONA

2017 NOV 24 A 10:16

RECEIVED  
DLM AZ STATE OFFICE

AMC447725



## Canelo Claim Block, Arizona Map 5

Canelo - CN Lode Mining Claims T22S, R16E G&SRM  
 Santa Cruz County, Arizona  
 Located September 12 - November 14, 2017

Monuments are 1-1/2" by 1-1/2" by 5' Wood Posts projecting at least four feet above the ground. Location Monuments are set 20' inside the Endline along the center of each claim, and are 1500' long X 600' wide unless otherwise depicted and as detailed in the attached Certificate of Location.

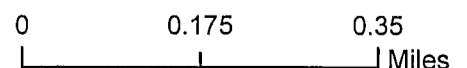
TIE POINT: The location monument of each claim is tied to the Northwest corner of Section 9, Township 21S, Range 15E, G&SRM, Santa Cruz County, Arizona, its distance as shown on the attached Certificate of Location. Bearings and distance are grid north.

Any overlap onto pre-existing claims, or Private Land, is acknowledged as non-locatable, and any overlapping portion is acknowledged as invalid.

**Legend**

- End Centers
- ▲ Location Monuments
- Corners
- Claim Boundary
- Section
- Township

1 in = 1,000 feet



Claims Filed By-  
 Kennecott Exploration Company  
 4700 Daybreak Parkway  
 South Jordan, UT 84009

When recorded return to:  
Kennecott Exploration Company – Land Dept.  
4700 Daybreak Parkway  
South Jordan, UT 84009

ARIZONA NOTICE OF LOCATION  
(LODE CLAIM)

NOTICE IS HEREBY GIVEN THAT KENNECOTT EXPLORATION COMPANY, whose mailing address is 4700 Daybreak Parkway, South Jordan, Utah 84009 by its undersigned representative, makes this location of the CN230 Lode Mining Claim, in Santa Cruz County, Arizona.

The general course of the claim is from the East to West, and said claim is within the:

<u>Quarter</u>	<u>Section</u>	<u>Township</u>	<u>Range</u>
NW	15	22S	16E

Santa Cruz County, Arizona, G&SRM.


This claim is 1500 feet in length and 329 feet in width. This Notice of Location is posted on the centerline of the claim. The claim runs from the location monument on which this notice is posted 20 feet in an easterly direction to the East endline, and 1480 feet in a westerly direction to the West endline. The claim boundaries are marked by six monuments, one at each corner and one at the center of each endline. The location monument on which this notice is posted is situated within Section 15, Township 22S, Range 16E, Santa Cruz County, Arizona, G&SRM, and is approximately 38879 feet East and 38561 feet South from the NW corner of Section 9, T21S, R15E, Santa Cruz County, Arizona, G&SRM. Any overlaps onto pre-existing claims, private or State Land are acknowledged as pre-existing rights and that portion of said overlap is acknowledged as invalid.

The undersigned claims the ground as depicted on the map that is attached to a copy of this Notice of Location filed in the office of the Recorder, Santa Cruz County, Arizona.

The claim has been monumented in accordance with State and Federal law. Corner, end centers and location monuments are posts, 1-1/2" x 1-1/2" x 5' projecting at least 4' above the ground.

Located, dated and posted on the ground this 13th day of September, 2017.

KENNECOTT EXPLORATION COMPANY

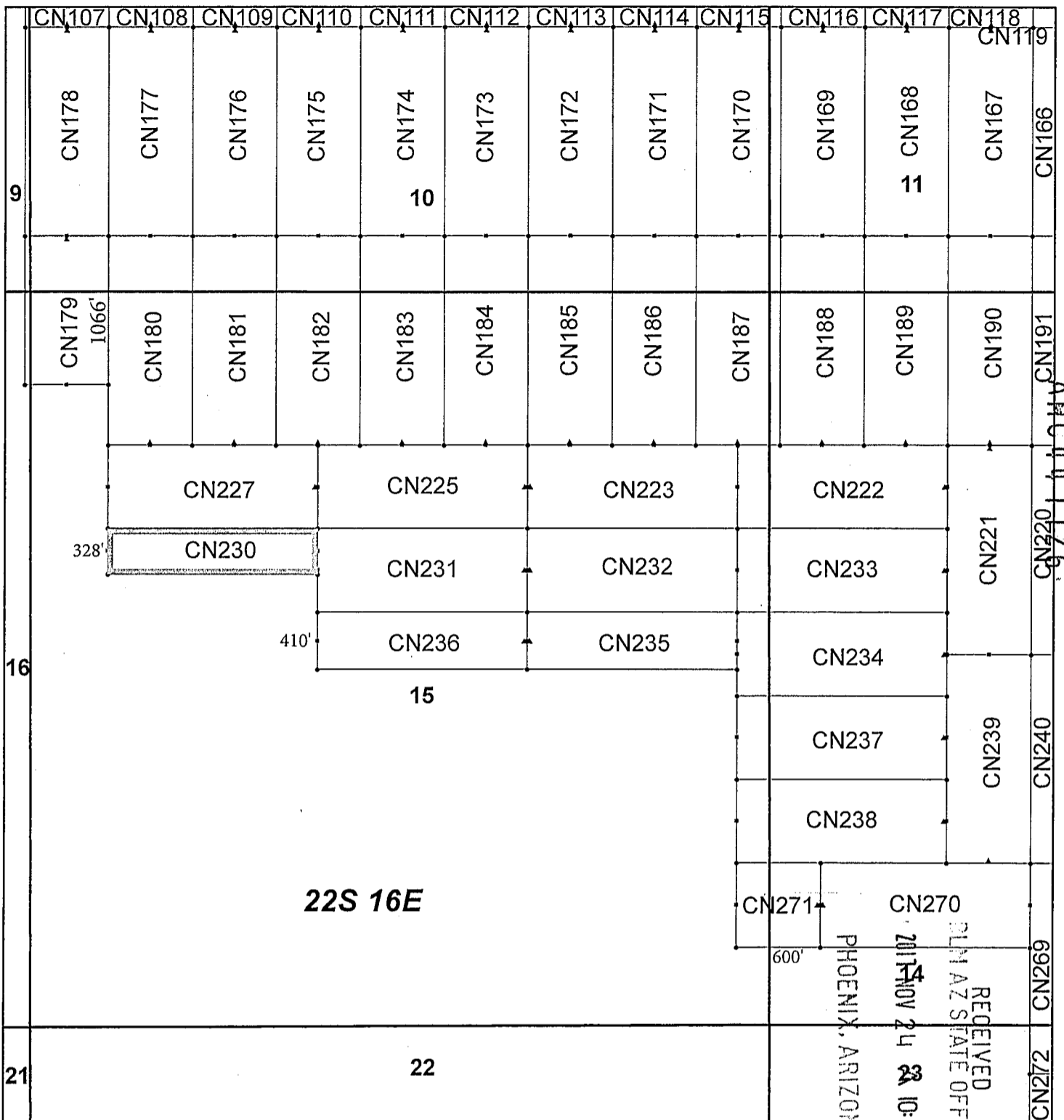


By: Erik Best, Operating Officer

RECEIVED  
PLM AZ STATE OFFICE  
2017 NOV 24 A 10: 16  
PHOENIX, ARIZONA

AMC447726





### Canelo Claim Block, Arizona Map 5

Canelo - CN Lode Mining Claims T22S, R16E G&SRM  
 Santa Cruz County, Arizona  
 Located September 12 - November 14, 2017

Monuments are 1-1/2" by 1-1/2" by 5' Wood Posts projecting at least four feet above the ground. Location Monuments are set 20' inside the Endline along the center of each claim, and are 1500' long X 600' wide unless otherwise depicted and as detailed in the attached Certificate of Location.


TIE POINT: The location monument of each claim is tied to the Northwest corner of Section 9, Township 21S, Range 15E, G&SRM, Santa Cruz County, Arizona, its distance as shown on the attached Certificate of Location. Bearings and distance are grid north.

Any overlap onto pre-existing claims, or Private Land, is acknowledged as non-locatable, and any overlapping portion is acknowledged as invalid.

**Legend**

- End Centers
- ▲ Location Monuments
- Corners
- Claim Boundary
- Section
- Township

1 in = 1,000 feet



Claims Filed By-  
 Kennecott Exploration Company  
 4700 Daybreak Parkway  
 South Jordan, UT 84009

When recorded return to:  
Kennecott Exploration Company – Land Dept.  
4700 Daybreak Parkway  
South Jordan, UT 84009

ARIZONA NOTICE OF LOCATION  
(LODE CLAIM)

NOTICE IS HEREBY GIVEN THAT KENNECOTT EXPLORATION COMPANY, whose mailing address is 4700 Daybreak Parkway, South Jordan, Utah 84009 by its undersigned representative, makes this location of the CN231 Lode Mining Claim, in Santa Cruz County, Arizona.

The general course of the claim is from the East to West, and said claim is within the:

<u>Quarter</u>	<u>Section</u>	<u>Township</u>	<u>Range</u>
NE	15	22S	16E
NW	15	22S	16E

Santa Cruz County, Arizona, G&SRM.

This claim is 1500 feet in length and 600 feet in width. This Notice of Location is posted on the centerline of the claim. The claim runs from the location monument on which this notice is posted 20 feet in an easterly direction to the East endline, and 1480 feet in a westerly direction to the West endline. The claim boundaries are marked by six monuments, one at each corner and one at the center of each endline. The location monument on which this notice is posted is situated within Section 15, Township 22S, Range 16E, Santa Cruz County, Arizona, G&SRM, and is approximately 40379 feet East and 38697 feet South from the NW corner of Section 9, T21S, R15E, Santa Cruz County, Arizona, G&SRM. Any overlaps onto pre-existing claims, private or State Land are acknowledged as pre-existing rights and that portion of said overlap is acknowledged as invalid.

The undersigned claims the ground as depicted on the map that is attached to a copy of this Notice of Location filed in the office of the Recorder, Santa Cruz County, Arizona.

The claim has been monumented in accordance with State and Federal law. Corner, end centers and location monuments are posts, 1-1/2" x 1-1/2" x 5' projecting at least 4' above the ground.

Located, dated and posted on the ground this 13th day of September, 2017.

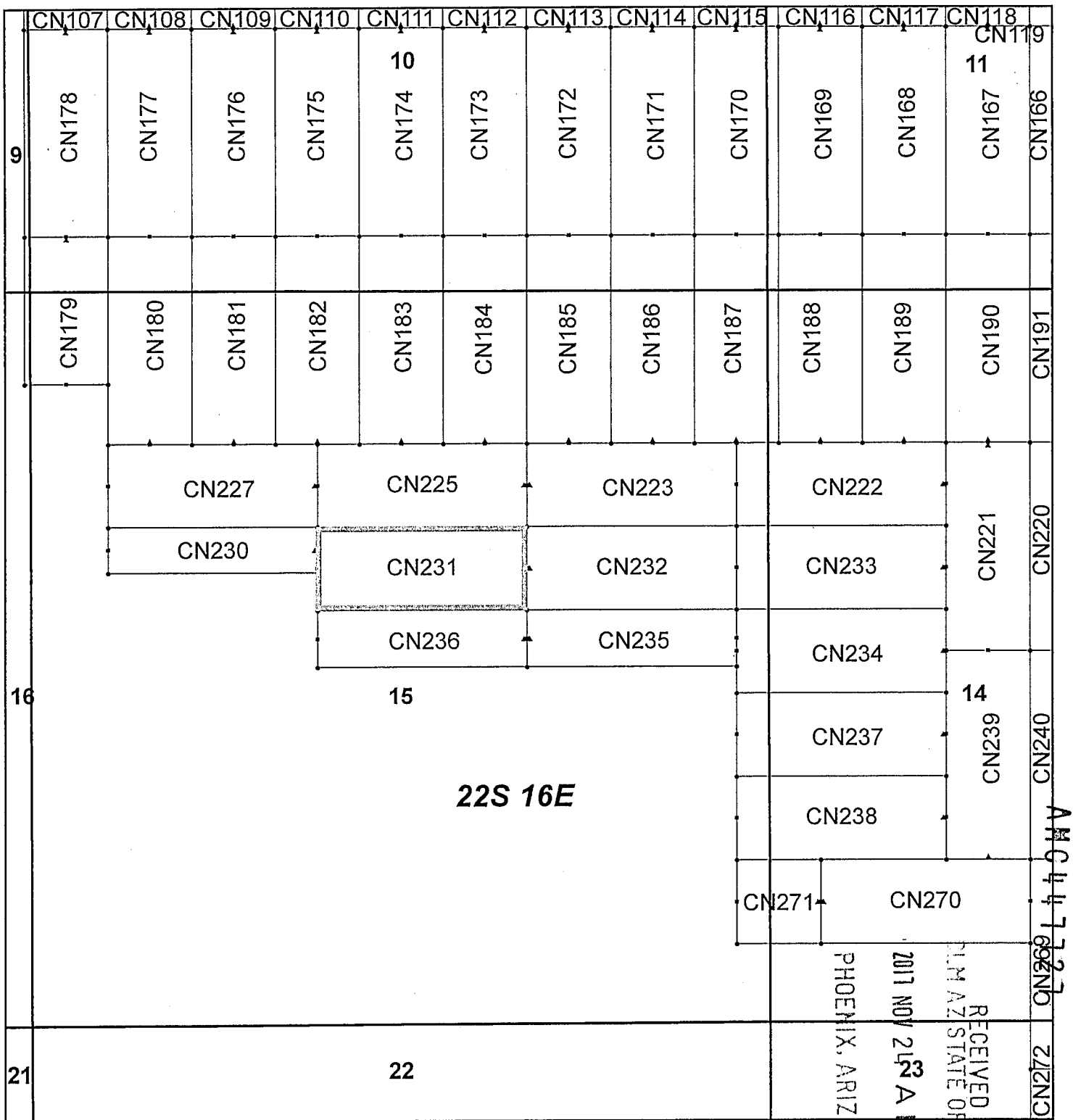
KENNECOTT EXPLORATION COMPANY

*ER*

By: Erik Best, Operating Officer

RECEIVED  
BLM AZ STATE OFFICE  
2017 NOV 24 A 10: 16  
PHOENIX, ARIZONA

AMC447727




## Canelo Claim Block, Arizona Map 5

Canelo - CN Lode Mining Claims T22S, R16E G&SRM  
 Santa Cruz County, Arizona  
 Located September 12 - November 14, 2017

Monuments are 1-1/2" by 1-1/2" by 5' Wood Posts projecting at least four feet above the ground. Location Monuments are set 20' inside the Endline along the center of each claim, and are 1500' long X 600' wide unless otherwise depicted and as detailed in the attached Certificate of Location.

**TIE POINT:** The location monument of each claim is tied to the Northwest corner of Section 9, Township 21S, Range 15E, G&SRM, Santa Cruz County, Arizona, its distance as shown on the attached Certificate of Location. Bearings and distance are grid north.

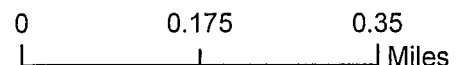
Any overlap onto pre-existing claims, or Private Land, is acknowledged as non-locatable, and any overlapping portion is acknowledged as invalid.



**Legend**

- End Centers
- ▲ Location Monuments
- Corners
- Claim Boundary
- Section
- Township

1 in = 1,000 feet



Claims Filed By-  
 Kennecott Exploration Company  
 4700 Daybreak Parkway  
 South Jordan, UT 84009

When recorded return to:  
Kennecott Exploration Company – Land Dept.  
4700 Daybreak Parkway  
South Jordan, UT 84009

ARIZONA NOTICE OF LOCATION  
(LODE CLAIM)

NOTICE IS HEREBY GIVEN THAT KENNECOTT EXPLORATION COMPANY, whose mailing address is 4700 Daybreak Parkway, South Jordan, Utah 84009 by its undersigned representative, makes this location of the CN232 Lode Mining Claim, in Santa Cruz County, Arizona.

The general course of the claim is from the East to West, and said claim is within the:

<u>Quarter</u>	<u>Section</u>	<u>Township</u>	<u>Range</u>
NE	15	22S	16E

Santa Cruz County, Arizona, G&SRM.

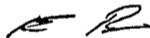
This claim is 1500 feet in length and 600 feet in width. This Notice of Location is posted on the centerline of the claim. The claim runs from the location monument on which this notice is posted 1480 feet in an easterly direction to the East endline, and 20 feet in a westerly direction to the West endline. The claim boundaries are marked by six monuments, one at each corner and one at the center of each endline. The location monument on which this notice is posted is situated within Section 15, Township 22S, Range 16E, Santa Cruz County, Arizona, G&SRM, and is approximately 40418 feet East and 38696 feet South from the NW corner of Section 9, T21S, R15E, Santa Cruz County, Arizona, G&SRM. Any overlaps onto pre-existing claims, private or State Land are acknowledged as pre-existing rights and that portion of said overlap is acknowledged as invalid.

The undersigned claims the ground as depicted on the map that is attached to a copy of this Notice of Location filed in the office of the Recorder, Santa Cruz County, Arizona.

The claim has been monumented in accordance with State and Federal law. Corner, end centers and location monuments are posts, 1-1/2" x 1-1/2" x 5' projecting at least 4' above the ground.

Located, dated and posted on the ground this 13th day of September, 2017.

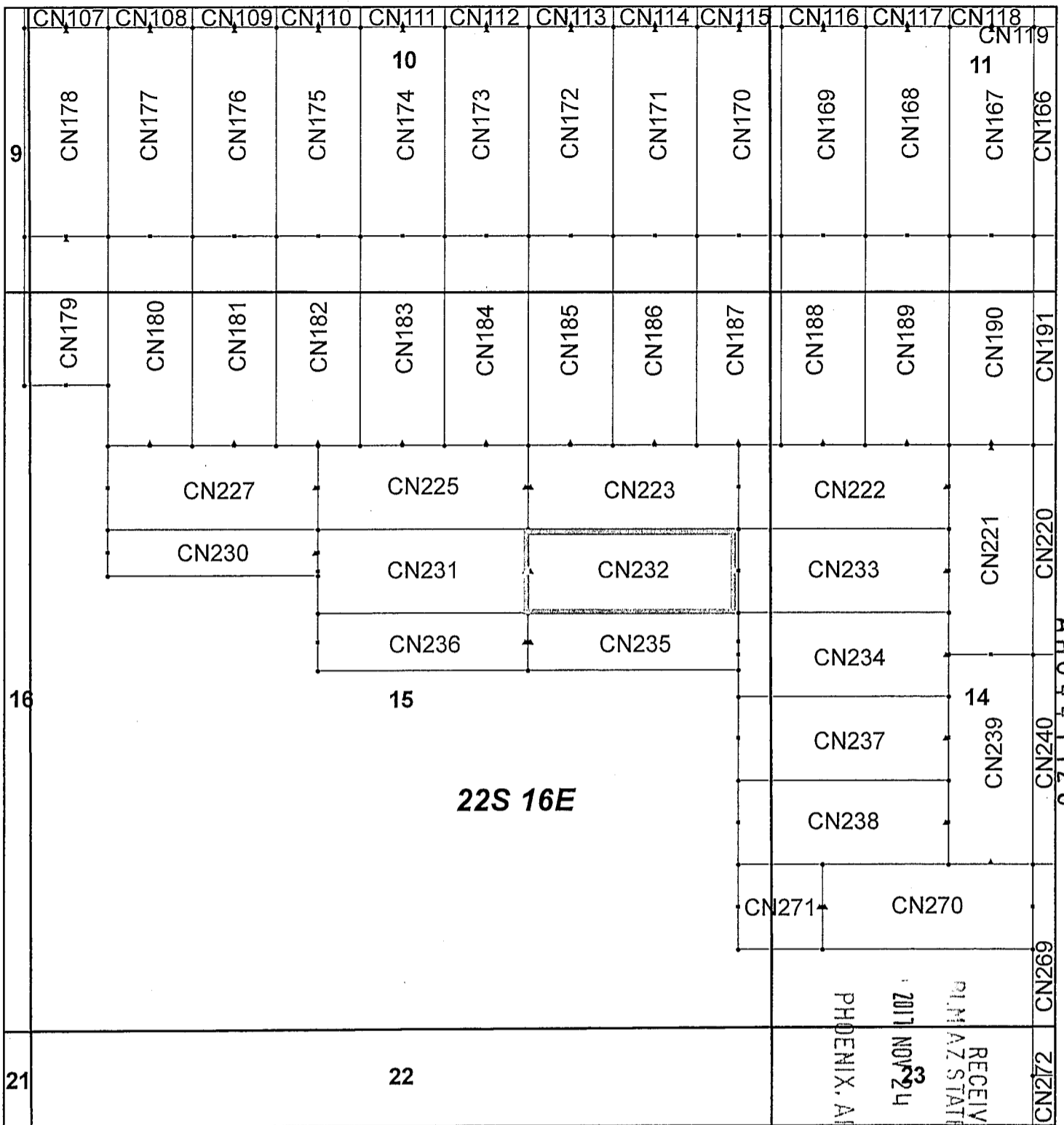
KENNECOTT EXPLORATION COMPANY



By: Erik Best, Operating Officer

RECEIVED  
PLM AZ STATE OFFICE  
2017 NOV 24 A 10: 16  
PHOENIX, ARIZONA

AMC447728



## Canelo Claim Block, Arizona Map 5

Canelo - CN Lode Mining Claims T22S, R16E G&SRM  
 Santa Cruz County, Arizona  
 Located September 12 - November 14, 2017

Monuments are 1-1/2" by 1-1/2" by 5' Wood Posts projecting at least four feet above the ground. Location Monuments are set 20' inside the Endline along the center of each claim, and are 1500' long X 600' wide unless otherwise depicted and as detailed in the attached Certificate of Location.


TIE POINT: The location monument of each claim is tied to the Northwest corner of Section 9, Township 21S, Range 15E, G&SRM, Santa Cruz County, Arizona, its distance as shown on the attached Certificate of Location. Bearings and distance are grid north.

Any overlap onto pre-existing claims, or Private Land, is acknowledged as non-locatable, and any overlapping portion is acknowledged as invalid.

**Legend**

- End Centers
- ▲ Location Monuments
- Corners
- Claim Boundary
- Section
- Township

1 in = 1,000 feet



Claims Filed By-  
 Kennecott Exploration Company  
 4700 Daybreak Parkway  
 South Jordan, UT 84009

RECEIVED  
 PIMA AZ STATE OFFICE  
 2017 NOV 24  
 PHOENIX, ARIZONA

8211172

When recorded return to:  
Kennecott Exploration Company – Land Dept.  
4700 Daybreak Parkway  
South Jordan, UT 84009

ARIZONA NOTICE OF LOCATION  
(LODE CLAIM)

NOTICE IS HEREBY GIVEN THAT KENNECOTT EXPLORATION COMPANY, whose mailing address is 4700 Daybreak Parkway, South Jordan, Utah 84009 by its undersigned representative, makes this location of the CN233 Lode Mining Claim, in Santa Cruz County, Arizona.

The general course of the claim is from the East to West, and said claim is within the:

<u>Quarter</u>	<u>Section</u>	<u>Township</u>	<u>Range</u>
NE	15	22S	16E
NW	14	22S	16E

Santa Cruz County, Arizona, G&SRM.


This claim is 1500 feet in length and 600 feet in width. This Notice of Location is posted on the centerline of the claim. The claim runs from the location monument on which this notice is posted 20 feet in an easterly direction to the East endline, and 1480 feet in a westerly direction to the West endline. The claim boundaries are marked by six monuments, one at each corner and one at the center of each endline. The location monument on which this notice is posted is situated within Section 14, Township 22S, Range 16E, Santa Cruz County, Arizona, G&SRM, and is approximately 43379 feet East and 38697 feet South from the NW corner of Section 9, T21S, R15E, Santa Cruz County, Arizona, G&SRM. Any overlaps onto pre-existing claims, private or State Land are acknowledged as pre-existing rights and that portion of said overlap is acknowledged as invalid.

The undersigned claims the ground as depicted on the map that is attached to a copy of this Notice of Location filed in the office of the Recorder, Santa Cruz County, Arizona.

The claim has been monumented in accordance with State and Federal law. Corner, end centers and location monuments are posts, 1-1/2" x 1-1/2" x 5' projecting at least 4' above the ground.

Located, dated and posted on the ground this 13th day of September, 2017.

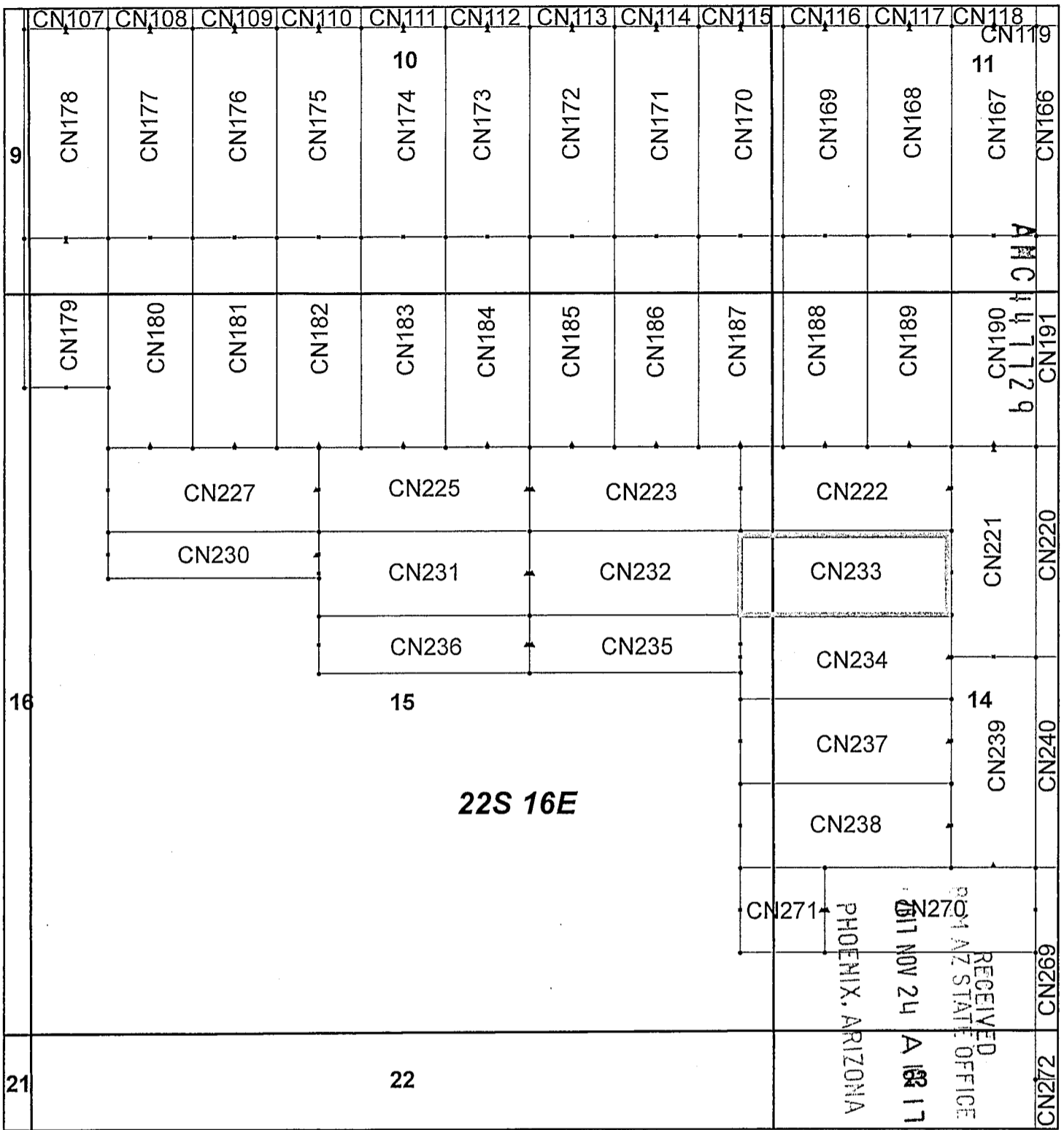
KENNECOTT EXPLORATION COMPANY



By: Erik Best, Operating Officer

RECEIVED  
PHOENIX, ARIZONA  
2017 NOV 24 A 10:17  
PHOENIX, ARIZONA  
PHOENIX, ARIZONA STATE OFFICE

AN 44 7729



### Canelo Claim Block, Arizona Map 5

Canelo - CN Lode Mining Claims T22S, R16E G&SRM  
 Santa Cruz County, Arizona  
 Located September 12 - November 14, 2017

Monuments are 1-1/2" by 1-1/2" by 5' Wood Posts projecting at least four feet above the ground. Location Monuments are set 20' inside the Endline along the center of each claim, and are 1500' long X 600' wide unless otherwise depicted and as detailed in the attached Certificate of Location.

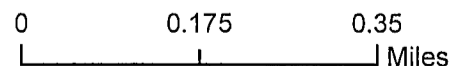
TIE POINT: The location monument of each claim is tied to the Northwest corner of Section 9, Township 21S, Range 15E, G&SRM, Santa Cruz County, Arizona, its distance as shown on the attached Certificate of Location. Bearings and distance are grid north.

Any overlap onto pre-existing claims, or Private Land, is acknowledged as non-locatable, and any overlapping portion is acknowledged as invalid.

**Legend**

- End Centers
- ▲ Location Monuments
- Corners
- Claim Boundary
- Section
- Township

1 in = 1,000 feet



Claims Filed By-  
 Kennecott Exploration Company  
 4700 Daybreak Parkway  
 South Jordan, UT 84009

When recorded return to:  
Kennecott Exploration Company – Land Dept.  
4700 Daybreak Parkway  
South Jordan, UT 84009

ARIZONA NOTICE OF LOCATION  
(LODE CLAIM)

NOTICE IS HEREBY GIVEN THAT KENNECOTT EXPLORATION COMPANY, whose mailing address is 4700 Daybreak Parkway, South Jordan, Utah 84009 by its undersigned representative, makes this location of the CN234 Lode Mining Claim, in Santa Cruz County, Arizona.

The general course of the claim is from the East to West, and said claim is within the:

<u>Quarter</u>	<u>Section</u>	<u>Township</u>	<u>Range</u>
NE	15	22S	16E
SE	15	22S	16E
SW	14	22S	16E
NW	14	22S	16E

Santa Cruz County, Arizona, G&SRM.

This claim is 1500 feet in length and 600 feet in width. This Notice of Location is posted on the centerline of the claim. The claim runs from the location monument on which this notice is posted 20 feet in an easterly direction to the East endline, and 1480 feet in a westerly direction to the West endline. The claim boundaries are marked by six monuments, one at each corner and one at the center of each endline. The location monument on which this notice is posted is situated within Section 14, Township 22S, Range 16E, Santa Cruz County, Arizona, G&SRM, and is approximately 43379 feet East and 39297 feet South from the NW corner of Section 9, T21S, R15E, Santa Cruz County, Arizona, G&SRM. Any overlaps onto pre-existing claims, private or State Land are acknowledged as pre-existing rights and that portion of said overlap is acknowledged as invalid.

The undersigned claims the ground as depicted on the map that is attached to a copy of this Notice of Location filed in the office of the Recorder, Santa Cruz County, Arizona.

The claim has been monumented in accordance with State and Federal law. Corner, end centers and location monuments are posts, 1-1/2" x 1-1/2" x 5' projecting at least 4' above the ground.

Located, dated and posted on the ground this 13th day of September, 2017.

KENNECOTT EXPLORATION COMPANY

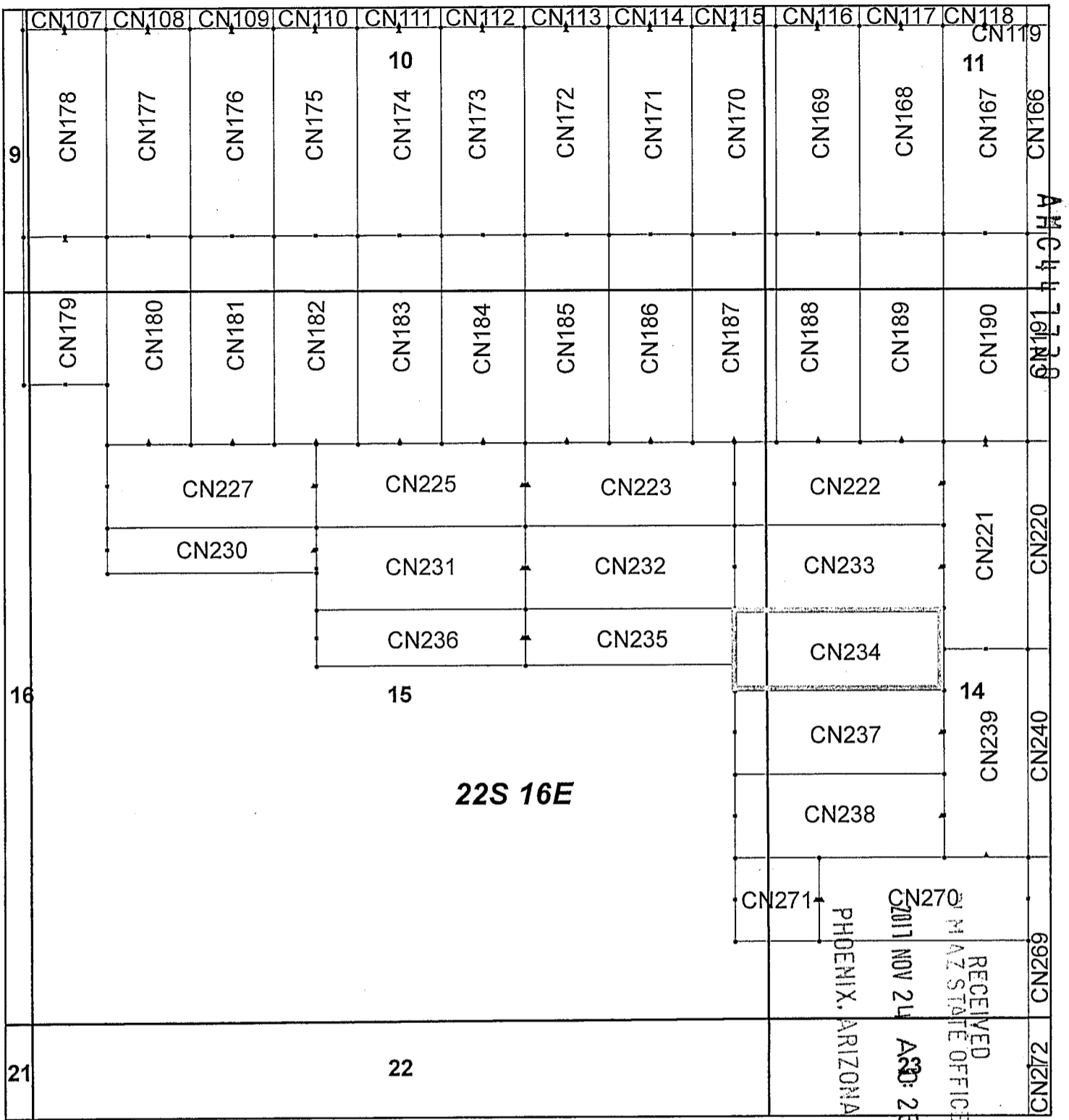
*ER*

By: Erik Best, Operating Officer

RECEIVED  
M AZ STATE OFFICE  
2017 NOV 24 A 10: 25  
PHOENIX, ARIZONA

AMC447730





### Canelo Claim Block, Arizona Map 5

Canelo - CN Lode Mining Claims T22S, R16E G&SRM  
 Santa Cruz County, Arizona  
 Located September 12 - November 14, 2017

Monuments are 1-1/2" by 1-1/2" by 5' Wood Posts projecting at least four feet above the ground. Location Monuments are set 20' inside the Endline along the center of each claim, and are 1500' long X 600' wide unless otherwise depicted and as detailed in the attached Certificate of Location.


TIE POINT: The location monument of each claim is tied to the Northwest corner of Section 9, Township 21S, Range 15E, G&SRM, Santa Cruz County, Arizona, its distance as shown on the attached Certificate of Location. Bearings and distance are grid north.

Any overlap onto pre-existing claims, or Private Land, is acknowledged as non-locatable, and any overlapping portion is acknowledged as invalid.

**Legend**

- End Centers
- ▲ Location Monuments
- Corners
- Claim Boundary
- Section
- Township

1 in = 1,000 feet



Claims Filed By-  
 Kennecott Exploration Company  
 4700 Daybreak Parkway  
 South Jordan, UT 84009

When recorded return to:  
Kennecott Exploration Company – Land Dept.  
4700 Daybreak Parkway  
South Jordan, UT 84009

ARIZONA NOTICE OF LOCATION  
(LODE CLAIM)

NOTICE IS HEREBY GIVEN THAT KENNECOTT EXPLORATION COMPANY, whose mailing address is 4700 Daybreak Parkway, South Jordan, Utah 84009 by its undersigned representative, makes this location of the CN235 Lode Mining Claim, in Santa Cruz County, Arizona.

The general course of the claim is from the East to West, and said claim is within the:

<u>Quarter</u>	<u>Section</u>	<u>Township</u>	<u>Range</u>
NE	15	22S	16E
SE	15	22S	16E

Santa Cruz County, Arizona, G&SRM.

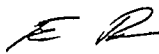
This claim is 1500 feet in length and 410 feet in width. This Notice of Location is posted on the centerline of the claim. The claim runs from the location monument on which this notice is posted 1480 feet in an easterly direction to the East endline, and 20 feet in a westerly direction to the West endline. The claim boundaries are marked by six monuments, one at each corner and one at the center of each endline. The location monument on which this notice is posted is situated within Section 15, Township 22S, Range 16E, Santa Cruz County, Arizona, G&SRM, and is approximately 40418 feet East and 39201 feet South from the NW corner of Section 9, T21S, R15E, Santa Cruz County, Arizona, G&SRM. Any overlaps onto pre-existing claims, private or State Land are acknowledged as pre-existing rights and that portion of said overlap is acknowledged as invalid.

The undersigned claims the ground as depicted on the map that is attached to a copy of this Notice of Location filed in the office of the Recorder, Santa Cruz County, Arizona.

The claim has been monumented in accordance with State and Federal law. Corner, end centers and location monuments are posts, 1-1/2" x 1-1/2" x 5' projecting at least 4' above the ground.

Located, dated and posted on the ground this 13th day of September, 2017.

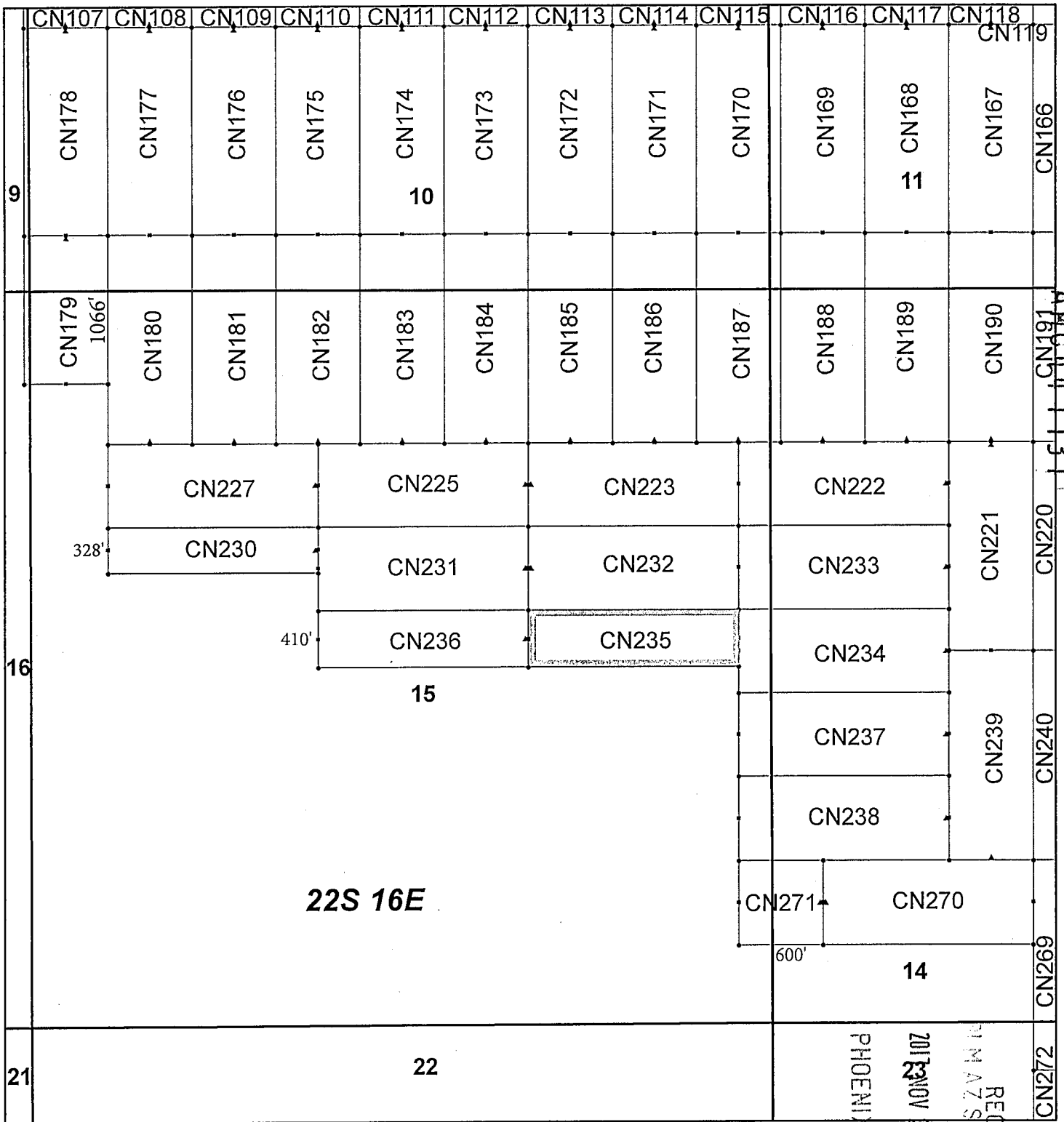
KENNECOTT EXPLORATION COMPANY



By: Erik Best, Operating Officer

RECEIVED  
PHOENIX, ARIZONA  
2017 NOV 24 A 10:25  
PHOENIX, ARIZONA

AM0447731



## Canelo Claim Block, Arizona Map 5

Canelo - CN Lode Mining Claims T22S, R16E G&SRM  
 Santa Cruz County, Arizona  
 Located September 12 - November 14, 2017

Monuments are 1-1/2" by 1-1/2" by 5' Wood Posts projecting at least four feet above the ground. Location Monuments are set 20' inside the Endline along the center of each claim, and are 1500' long X 600' wide unless otherwise depicted and as detailed in the attached Certificate of Location.

TIE POINT: The location monument of each claim is tied to the Northwest corner of Section 9, Township 21S, Range 15E, G&SRM, Santa Cruz County, Arizona, its distance as shown on the attached Certificate of Location. Bearings and distance are grid north.


Any overlap onto pre-existing claims, or Private Land, is acknowledged as non-locatable, and any overlapping portion is acknowledged as invalid.



**Legend**

- End Centers
- ▲ Location Monuments
- Corners
- Claim Boundary
- Section
- Township

1 in = 1,000 feet



Claims Filed By-  
 Kennecott Exploration Company  
 4700 Daybreak Parkway  
 South Jordan, UT 84009

RECEIVED  
 MINERAL STATE OFFICE  
 PHOENIX, ARIZONA  
 2017 NOV 24 A 10:25

When recorded return to:  
Kennecott Exploration Company – Land Dept.  
4700 Daybreak Parkway  
South Jordan, UT 84009

ARIZONA NOTICE OF LOCATION  
(LODE CLAIM)

NOTICE IS HEREBY GIVEN THAT KENNECOTT EXPLORATION COMPANY, whose mailing address is 4700 Daybreak Parkway, South Jordan, Utah 84009 by its undersigned representative, makes this location of the CN236 Lode Mining Claim, in Santa Cruz County, Arizona.

The general course of the claim is from the East to West, and said claim is within the:

<u>Quarter</u>	<u>Section</u>	<u>Township</u>	<u>Range</u>
NE	15	22S	16E
SE	15	22S	16E
SW	15	22S	16E
NW	15	22S	16E

Santa Cruz County, Arizona, G&SRM.


This claim is 1500 feet in length and 410 feet in width. This Notice of Location is posted on the centerline of the claim. The claim runs from the location monument on which this notice is posted 20 feet in an easterly direction to the East endline, and 1480 feet in a westerly direction to the West endline. The claim boundaries are marked by six monuments, one at each corner and one at the center of each endline. The location monument on which this notice is posted is situated within Section 15, Township 22S, Range 16E, Santa Cruz County, Arizona, G&SRM, and is approximately 40379 feet East and 39202 feet South from the NW corner of Section 9, T21S, R15E, Santa Cruz County, Arizona, G&SRM. Any overlaps onto pre-existing claims, private or State Land are acknowledged as pre-existing rights and that portion of said overlap is acknowledged as invalid.

The undersigned claims the ground as depicted on the map that is attached to a copy of this Notice of Location filed in the office of the Recorder, Santa Cruz County, Arizona.

The claim has been monumented in accordance with State and Federal law. Corner, end centers and location monuments are posts, 1-1/2" x 1-1/2" x 5' projecting at least 4' above the ground.

Located, dated and posted on the ground this 13th day of September, 2017.

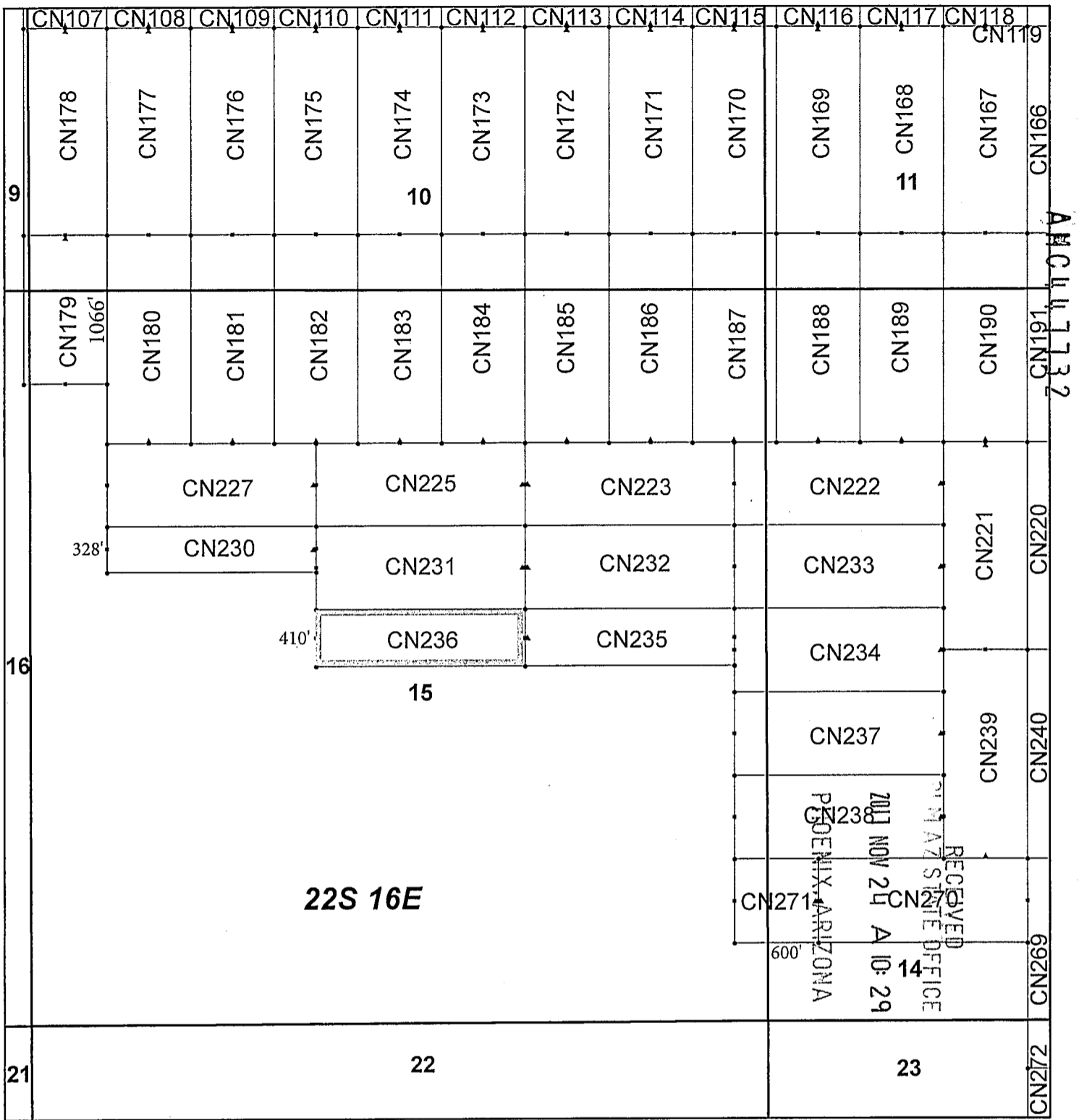
KENNECOTT EXPLORATION COMPANY



By: Erik Best, Operating Officer

RECEIVED  
SANTA CRUZ STATE OFFICE  
2017 NOV 24 A 10:25  
PHOENIX, ARIZONA

AN0447732



**Canelo Claim Block, Arizona Map 5**

Canelo - CN Lode Mining Claims T22S, R16E G&SRM  
 Santa Cruz County, Arizona  
 Located September 12 - November 14, 2017

Monuments are 1-1/2" by 1-1/2" by 5' Wood Posts projecting at least four feet above the ground. Location Monuments are set 20' inside the Endline along the center of each claim, and are 1500' long X 600' wide unless otherwise depicted and as detailed in the attached Certificate of Location.

TIE POINT: The location monument of each claim is tied to the Northwest corner of Section 9, Township 21S, Range 15E, G&SRM, Santa Cruz County, Arizona, its distance as shown on the attached Certificate of Location. Bearings and distance are grid north.

Any overlap onto pre-existing claims, or Private Land, is acknowledged as non-locatable, and any overlapping portion is acknowledged as invalid.

**Legend**

- End Centers
- ▲ Location Monuments
- Corners
- Claim Boundary
- Section
- Township

1 in = 1,000 feet

0                      0.175                      0.35  
 |-----|-----|-----|  
 Miles

Claims Filed By-  
 Kennecott Exploration Company  
 4700 Daybreak Parkway  
 South Jordan, UT 84009

When recorded return to:  
Kennecott Exploration Company – Land Dept.  
4700 Daybreak Parkway  
South Jordan, UT 84009

ARIZONA NOTICE OF LOCATION  
(LODE CLAIM)

NOTICE IS HEREBY GIVEN THAT KENNECOTT EXPLORATION COMPANY, whose mailing address is 4700 Daybreak Parkway, South Jordan, Utah 84009 by its undersigned representative, makes this location of the CN237 Lode Mining Claim, in Santa Cruz County, Arizona.

The general course of the claim is from the East to West, and said claim is within the:

<u>Quarter</u>	<u>Section</u>	<u>Township</u>	<u>Range</u>
SE	15	22S	16E
SW	14	22S	16E

Santa Cruz County, Arizona, G&SRM.


This claim is 1500 feet in length and 600 feet in width. This Notice of Location is posted on the centerline of the claim. The claim runs from the location monument on which this notice is posted 20 feet in an easterly direction to the East endline, and 1480 feet in a westerly direction to the West endline. The claim boundaries are marked by six monuments, one at each corner and one at the center of each endline. The location monument on which this notice is posted is situated within Section 14, Township 22S, Range 16E, Santa Cruz County, Arizona, G&SRM, and is approximately 43379 feet East and 39897 feet South from the NW corner of Section 9, T21S, R15E, Santa Cruz County, Arizona, G&SRM. Any overlaps onto pre-existing claims, private or State Land are acknowledged as pre-existing rights and that portion of said overlap is acknowledged as invalid.

The undersigned claims the ground as depicted on the map that is attached to a copy of this Notice of Location filed in the office of the Recorder, Santa Cruz County, Arizona.

The claim has been monumented in accordance with State and Federal law. Corner, end centers and location monuments are posts, 1-1/2" x 1-1/2" x 5' projecting at least 4' above the ground.

Located, dated and posted on the ground this 13th day of September, 2017.

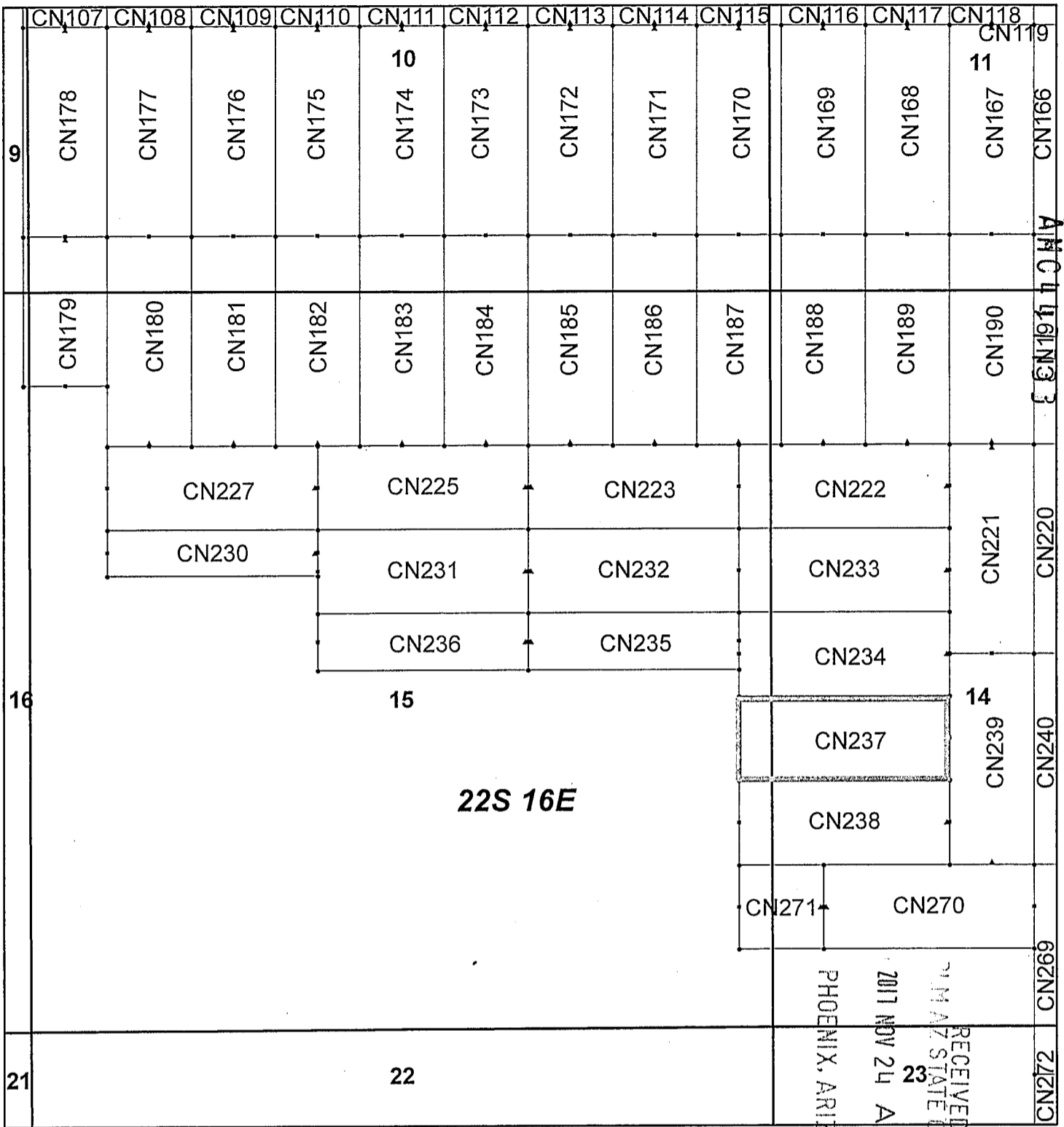
KENNECOTT EXPLORATION COMPANY



By: Erik Best, Operating Officer

RECEIVED  
MINA STATE OFFICE  
2017 NOV 24 A 10: 29  
PHOENIX, ARIZONA

AMC447733



### Canelo Claim Block, Arizona Map 5

Canelo - CN Lode Mining Claims T22S, R16E G&SRM  
 Santa Cruz County, Arizona  
 Located September 12 - November 14, 2017

Monuments are 1-1/2" by 1-1/2" by 5' Wood Posts projecting at least four feet above the ground. Location Monuments are set 20' inside the Endline along the center of each claim, and are 1500' long X 600' wide unless otherwise depicted and as detailed in the attached Certificate of Location.

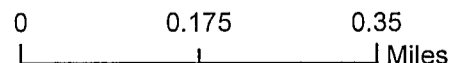
TIE POINT: The location monument of each claim is tied to the Northwest corner of Section 9, Township 21S, Range 15E, G&SRM, Santa Cruz County, Arizona, its distance as shown on the attached Certificate of Location. Bearings and distance are grid north.

Any overlap onto pre-existing claims, or Private Land, is acknowledged as non-locatable, and any overlapping portion is acknowledged as invalid.

**Legend**

- End Centers
- ▲ Location Monuments
- Corners
- Claim Boundary
- Section
- Township

1 in = 1,000 feet



Claims Filed By-  
 Kennecott Exploration Company  
 4700 Daybreak Parkway  
 South Jordan, UT 84009

When recorded return to:  
Kennecott Exploration Company – Land Dept.  
4700 Daybreak Parkway  
South Jordan, UT 84009

ARIZONA NOTICE OF LOCATION  
(LODE CLAIM)

NOTICE IS HEREBY GIVEN THAT KENNECOTT EXPLORATION COMPANY, whose mailing address is 4700 Daybreak Parkway, South Jordan, Utah 84009 by its undersigned representative, makes this location of the CN238 Lode Mining Claim, in Santa Cruz County, Arizona.

The general course of the claim is from the East to West, and said claim is within the:

<u>Quarter</u>	<u>Section</u>	<u>Township</u>	<u>Range</u>
SE	15	22S	16E
SW	14	22S	16E

Santa Cruz County, Arizona, G&SRM.


This claim is 1500 feet in length and 600 feet in width. This Notice of Location is posted on the centerline of the claim. The claim runs from the location monument on which this notice is posted 20 feet in an easterly direction to the East endline, and 1480 feet in a westerly direction to the West endline. The claim boundaries are marked by six monuments, one at each corner and one at the center of each endline. The location monument on which this notice is posted is situated within Section 14, Township 22S, Range 16E, Santa Cruz County, Arizona, G&SRM, and is approximately 43379 feet East and 40497 feet South from the NW corner of Section 9, T21S, R15E, Santa Cruz County, Arizona, G&SRM. Any overlaps onto pre-existing claims, private or State Land are acknowledged as pre-existing rights and that portion of said overlap is acknowledged as invalid.

The undersigned claims the ground as depicted on the map that is attached to a copy of this Notice of Location filed in the office of the Recorder, Santa Cruz County, Arizona.

The claim has been monumented in accordance with State and Federal law. Corner, end centers and location monuments are posts, 1-1/2" x 1-1/2" x 5' projecting at least 4' above the ground.

Located, dated and posted on the ground this 13th day of September, 2017.

KENNECOTT EXPLORATION COMPANY

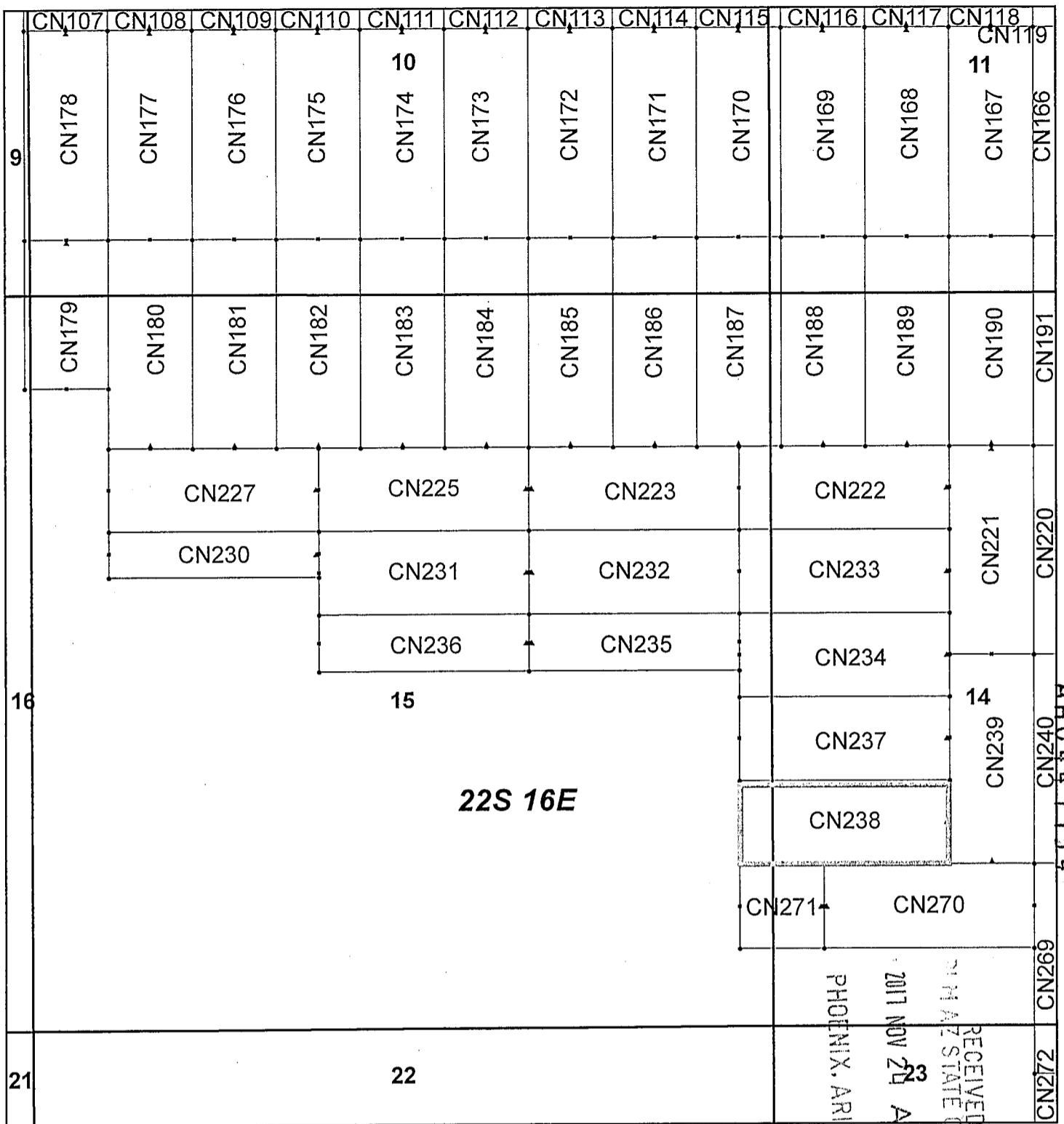


By: Erik Best, Operating Officer

RECEIVED  
M M AZ STATE OFFICE  
2017 NOV 24 A 10: 29  
PHOENIX, ARIZONA

AMC447734





### Canelo Claim Block, Arizona Map 5

Canelo - CN Lode Mining Claims T22S, R16E G&SRM  
 Santa Cruz County, Arizona  
 Located September 12 - November 14, 2017

Monuments are 1-1/2" by 1-1/2" by 5' Wood Posts projecting at least four feet above the ground. Location Monuments are set 20' inside the Endline along the center of each claim, and are 1500' long X 600' wide unless otherwise depicted and as detailed in the attached Certificate of Location.

TIE POINT: The location monument of each claim is tied to the Northwest corner of Section 9, Township 21S, Range 15E, G&SRM, Santa Cruz County, Arizona, its distance as shown on the attached Certificate of Location. Bearings and distance are grid north.


Any overlap onto pre-existing claims, or Private Land, is acknowledged as non-locatable, and any overlapping portion is acknowledged as invalid.



**Legend**

- End Centers
- ▲ Location Monuments
- Corners
- Claim Boundary
- Section
- Township

1 in = 1,000 feet



Claims Filed By-  
 Kennecott Exploration Company  
 4700 Daybreak Parkway  
 South Jordan, UT 84009

When recorded return to:  
Kennecott Exploration Company – Land Dept.  
4700 Daybreak Parkway  
South Jordan, UT 84009

ARIZONA NOTICE OF LOCATION  
(LODE CLAIM)

NOTICE IS HEREBY GIVEN THAT KENNECOTT EXPLORATION COMPANY, whose mailing address is 4700 Daybreak Parkway, South Jordan, Utah 84009 by its undersigned representative, makes this location of the CN239 Lode Mining Claim, in Santa Cruz County, Arizona.

The general course of the claim is from the North to South, and said claim is within the:

<u>Quarter</u>	<u>Section</u>	<u>Township</u>	<u>Range</u>
SW	14	22S	16E
NW	14	22S	16E

Santa Cruz County, Arizona, G&SRM.

This claim is 1500 feet in length and 600 feet in width. This Notice of Location is posted on the centerline of the claim. The claim runs from the location monument on which this notice is posted 1480 feet in a northerly direction to the North endline, and 20 feet in a southerly direction to the South endline. The claim boundaries are marked by six monuments, one at each corner and one at the center of each endline. The location monument on which this notice is posted is situated within Section 14, Township 22S, Range 16E, Santa Cruz County, Arizona, G&SRM, and is approximately 43698 feet East and 40777 feet South from the NW corner of Section 9, T21S, R15E, Santa Cruz County, Arizona, G&SRM. Any overlaps onto pre-existing claims, private or State Land are acknowledged as pre-existing rights and that portion of said overlap is acknowledged as invalid.

The undersigned claims the ground as depicted on the map that is attached to a copy of this Notice of Location filed in the office of the Recorder, Santa Cruz County, Arizona.

The claim has been monumented in accordance with State and Federal law. Corner, end centers and location monuments are posts, 1-1/2" x 1-1/2" x 5' projecting at least 4' above the ground.

Located, dated and posted on the ground this 9th day of November, 2017.

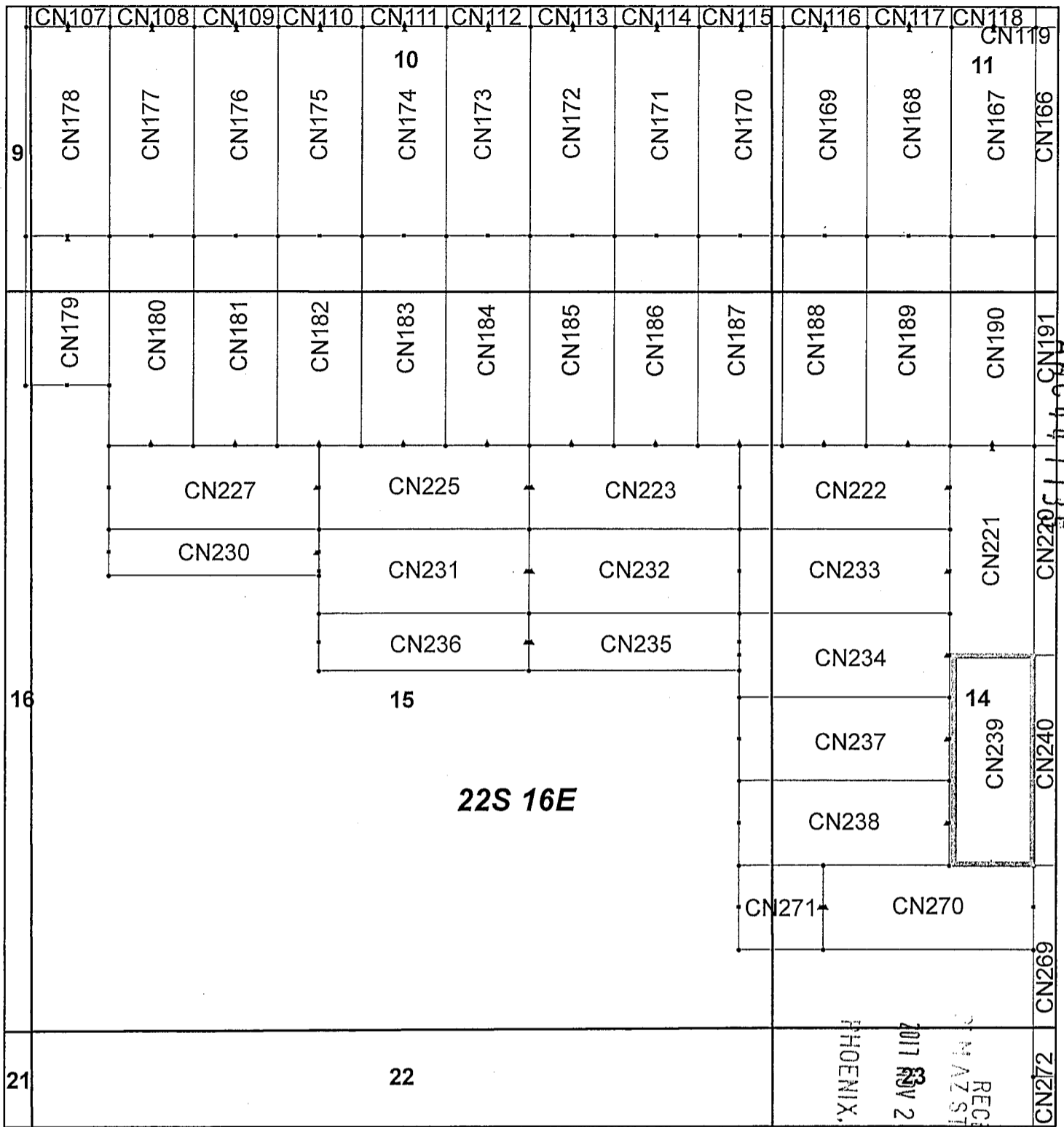
KENNECOTT EXPLORATION COMPANY



By: Erik Best, Operating Officer

RECEIVED  
21 M AZ STATE OFFICE  
2017 NOV 24 A 10: 29  
PHOENIX, ARIZONA

AMC447735



## Canelo Claim Block, Arizona Map 5

Canelo - CN Lode Mining Claims T22S, R16E G&SRM  
 Santa Cruz County, Arizona  
 Located September 12 - November 14, 2017

Monuments are 1-1/2" by 1-1/2" by 5' Wood Posts projecting at least four feet above the ground. Location Monuments are set 20' inside the Endline along the center of each claim, and are 1500' long X 600' wide unless otherwise depicted and as detailed in the attached Certificate of Location.

TIE POINT: The location monument of each claim is tied to the Northwest corner of Section 9, Township 21S, Range 15E, G&SRM, Santa Cruz County, Arizona, its distance as shown on the attached Certificate of Location. Bearings and distance are grid north.


Any overlap onto pre-existing claims, or Private Land, is acknowledged as non-locatable, and any overlapping portion is acknowledged as invalid.



**Legend**

- End Centers
- Location Monuments
- Corners
- Claim Boundary
- Section
- Township

1 in = 1,000 feet



Claims Filed By-  
 Kennecott Exploration Company  
 4700 Daybreak Parkway  
 South Jordan, UT 84009

When recorded return to:  
Kennecott Exploration Company – Land Dept.  
4700 Daybreak Parkway  
South Jordan, UT 84009

ARIZONA NOTICE OF LOCATION  
(LODE CLAIM)

NOTICE IS HEREBY GIVEN THAT KENNECOTT EXPLORATION COMPANY, whose mailing address is 4700 Daybreak Parkway, South Jordan, Utah 84009 by its undersigned representative, makes this location of the CN240 Lode Mining Claim, in Santa Cruz County, Arizona.

The general course of the claim is from the North to South, and said claim is within the:

<u>Quarter</u>	<u>Section</u>	<u>Township</u>	<u>Range</u>
SW	14	22S	16E
NW	14	22S	16E

Santa Cruz County, Arizona, G&SRM.

This claim is 1500 feet in length and 600 feet in width. This Notice of Location is posted on the centerline of the claim. The claim runs from the location monument on which this notice is posted 1480 feet in a northerly direction to the North endline, and 20 feet in a southerly direction to the South endline. The claim boundaries are marked by six monuments, one at each corner and one at the center of each endline. The location monument on which this notice is posted is situated within Section 14, Township 22S, Range 16E, Santa Cruz County, Arizona, G&SRM, and is approximately 44298 feet East and 40777 feet South from the NW corner of Section 9, T21S, R15E, Santa Cruz County, Arizona, G&SRM. Any overlaps onto pre-existing claims, private or State Land are acknowledged as pre-existing rights and that portion of said overlap is acknowledged as invalid.

The undersigned claims the ground as depicted on the map that is attached to a copy of this Notice of Location filed in the office of the Recorder, Santa Cruz County, Arizona.

The claim has been monumented in accordance with State and Federal law. Corner, end centers and location monuments are posts, 1-1/2" x 1-1/2" x 5' projecting at least 4' above the ground.

Located, dated and posted on the ground this 13th day of September, 2017.

KENNECOTT EXPLORATION COMPANY



By: Erik Best, Operating Officer

RECEIVED  
SANTA CRUZ STATE OFFICE  
2017 NOV 24 A 10: 29  
PHOENIX, ARIZONA

AMC 447136

CN119	CN120	CN121	CN122	CN123	CN124	CN125	CN126	CN127	CN128	CN129	CN131
CN167	CN166	CN165	CN164	CN163	CN162	CN161	CN160	CN159	CN158	CN157	CN156
<b>22S 16E</b>											
CN190	CN191	CN192	CN193	CN194	CN195	CN196	CN197	CN198	CN199	CN200	CN201
CN221	CN220	CN219	CN218	CN217	CN216	CN215	CN214	CN213	CN212	CN211	CN210
CN239	CN240	CN241	CN242	CN243	CN244	CN245	CN246	CN247	CN248	CN249	CN250
CN270	CN269	CN268	CN267	CN266	CN265	CN264	CN263	CN262	CN261	CN260	CN259
CN272	CN273	CN274	CN275	CN276	CN277	CN278	CN279	CN280	CN281	CN282	CN283
<b>22S 17E</b>											
CN202	CN209	CN208	CN207	CN206	CN205	CN204	CN203	CN202	CN201	CN200	CN199
CN252	CN251	CN250	CN249	CN248	CN247	CN246	CN245	CN244	CN243	CN242	CN241
CN284	CN283	CN282	CN281	CN280	CN279	CN278	CN277	CN276	CN275	CN274	CN273
CN155	CN154	CN153	CN152	CN151	CN150	CN149	CN148	CN147	CN146	CN145	CN144

### Canelo Claim Block, Arizona Map 6

Canelo - CN Lode Mining Claims  
 T22S, R16 and 17E G&SRM  
 Santa Cruz County, Arizona  
 Located September 12 - November 14, 2017

Monuments are 1-1/2" by 1-1/2" by 5' Wood Posts projecting at least four feet above the ground. Location Monuments are set 20' inside the Endline along the center of each claim, and are 1500' long X 600' wide unless otherwise depicted and as detailed in the attached Certificate of Location.

TIE POINT: The location monument of each claim is tied to the Northwest corner of Section 9, Township 21S, Range 15E, G&SRM, Santa Cruz County, Arizona, its distance as shown on the attached Certificate of Location. Bearings and distance are grid north.

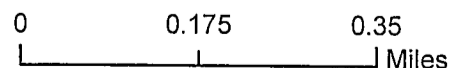
Any overlap onto pre-existing claims, or Private Land, is acknowledged as non-locatable, and any overlapping portion is acknowledged as invalid.

N

**Legend**

- End Centers
- ▲ Location Monuments
- Corners
- Claim Boundary
- Section
- Township

1 in = 1,000 feet



Claims Filed By:  
 Kennecott Exploration Company  
 4700 Daybreak Parkway  
 South Jordan, UT 84009

When recorded return to:  
Kennecott Exploration Company – Land Dept.  
4700 Daybreak Parkway  
South Jordan, UT 84009

ARIZONA NOTICE OF LOCATION  
(LODE CLAIM)

NOTICE IS HEREBY GIVEN THAT KENNECOTT EXPLORATION COMPANY, whose mailing address is 4700 Daybreak Parkway, South Jordan, Utah 84009 by its undersigned representative, makes this location of the CN241 Lode Mining Claim, in Santa Cruz County, Arizona.

The general course of the claim is from the North to South, and said claim is within the:

<u>Quarter</u>	<u>Section</u>	<u>Township</u>	<u>Range</u>
SE	14	22S	16E
NE	14	22S	16E
SW	14	22S	16E
NW	14	22S	16E

Santa Cruz County, Arizona, G&SRM.

This claim is 1500 feet in length and 600 feet in width. This Notice of Location is posted on the centerline of the claim. The claim runs from the location monument on which this notice is posted 1480 feet in a northerly direction to the North endline, and 20 feet in a southerly direction to the South endline. The claim boundaries are marked by six monuments, one at each corner and one at the center of each endline. The location monument on which this notice is posted is situated within Section 14, Township 22S, Range 16E, Santa Cruz County, Arizona, G&SRM, and is approximately 44898 feet East and 40777 feet South from the NW corner of Section 9, T21S, R15E, Santa Cruz County, Arizona, G&SRM. Any overlaps onto pre-existing claims, private or State Land are acknowledged as pre-existing rights and that portion of said overlap is acknowledged as invalid.

The undersigned claims the ground as depicted on the map that is attached to a copy of this Notice of Location filed in the office of the Recorder, Santa Cruz County, Arizona.

The claim has been monumented in accordance with State and Federal law. Corner, end centers and location monuments are posts, 1-1/2" x 1-1/2" x 5' projecting at least 4' above the ground.

Located, dated and posted on the ground this 13th day of September, 2017.

KENNECOTT EXPLORATION COMPANY



By: Erik Best, Operating Officer

RECEIVED  
M AZ STATE OFFICE  
2017 NOV 24 A 10: 29  
PHOENIX, ARIZONA

AN044737

CN167	CN166	CN165	CN164	CN163	CN162	CN161	CN160	CN159	CN158	CN157	CN156	CN155	CN154	
			11						12			7		
				<b>22S 16E</b>										
												<b>22S</b>		
												<b>17E</b>		
CN190	CN191	CN192	CN193	CN194	CN195	CN196	CN197	CN198	CN199	CN200	CN201	CN202	CN203	
CN221	CN220	CN219	CN218	CN217	CN216	CN215	CN214	CN213	CN212	CN211	CN210	CN209	CN208	
CN239	CN240	CN241	CN242	CN243	CN244	CN245	CN246	CN247	CN248	CN249	CN250	CN251	CN252	
CN270	CN269	CN268	CN267	CN266	CN265	CN264	CN263	CN262	CN261	CN260	CN259	CN258	CN257	
			14						13					
			23						24					
CN272	CN273	CN274	CN275	CN276	CN277	CN278	CN279	CN280	CN281	CN282	CN283	CN284	CN285	

## Canelo Claim Block, Arizona Map 6

Canelo - CN Lode Mining Claims  
 T22S, R16 and 17E G&SRM  
 Santa Cruz County, Arizona  
 Located September 12 - November 14, 2017

Monuments are 1-1/2" by 1-1/2" by 5' Wood Posts projecting at least four feet above the ground. Location Monuments are set 20' inside the Endline along the center of each claim, and are 1500' long X 600' wide unless otherwise depicted and as detailed in the attached Certificate of Location.

TIE POINT: The location monument of each claim is tied to the Northwest corner of Section 9, Township 21S, Range 15E, G&SRM, Santa Cruz County, Arizona, its distance as shown on the attached Certificate of Location. Bearings and distance are grid north.


Any overlap onto pre-existing claims, or Private Land, is acknowledged as non-locatable, and any overlapping portion is acknowledged as invalid.



**Legend**

- End Centers
- ▲ Location Monuments
- Corners
- Claim Boundary
- Section
- Township

1 in = 1,000 feet



Claims Filed By-  
 Kennecott Exploration Company  
 4700 Daybreak Parkway  
 South Jordan, UT 84009

When recorded return to:  
Kennecott Exploration Company – Land Dept.  
4700 Daybreak Parkway  
South Jordan, UT 84009

ARIZONA NOTICE OF LOCATION  
(LODE CLAIM)

NOTICE IS HEREBY GIVEN THAT KENNECOTT EXPLORATION COMPANY, whose mailing address is 4700 Daybreak Parkway, South Jordan, Utah 84009 by its undersigned representative, makes this location of the CN242 Lode Mining Claim, in Santa Cruz County, Arizona.

The general course of the claim is from the North to South, and said claim is within the:

<u>Quarter</u>	<u>Section</u>	<u>Township</u>	<u>Range</u>
SE	14	22S	16E
NE	14	22S	16E

Santa Cruz County, Arizona, G&SRM.

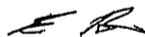
This claim is 1500 feet in length and 600 feet in width. This Notice of Location is posted on the centerline of the claim. The claim runs from the location monument on which this notice is posted 1480 feet in a northerly direction to the North endline, and 20 feet in a southerly direction to the South endline. The claim boundaries are marked by six monuments, one at each corner and one at the center of each endline. The location monument on which this notice is posted is situated within Section 14, Township 22S, Range 16E, Santa Cruz County, Arizona, G&SRM, and is approximately 45498 feet East and 40777 feet South from the NW corner of Section 9, T21S, R15E, Santa Cruz County, Arizona, G&SRM. Any overlaps onto pre-existing claims, private or State Land are acknowledged as pre-existing rights and that portion of said overlap is acknowledged as invalid.

The undersigned claims the ground as depicted on the map that is attached to a copy of this Notice of Location filed in the office of the Recorder, Santa Cruz County, Arizona.

The claim has been monumented in accordance with State and Federal law. Corner, end centers and location monuments are posts, 1-1/2" x 1-1/2" x 5' projecting at least 4' above the ground.

Located, dated and posted on the ground this 13th day of September, 2017.

KENNECOTT EXPLORATION COMPANY



By: Erik Best, Operating Officer

RECEIVED  
D.M. AZ STATE OFFICE  
2017 NOV 24 A 10:30  
PHOENIX, ARIZONA

AMC447138





When recorded return to:  
Kennecott Exploration Company – Land Dept.  
4700 Daybreak Parkway  
South Jordan, UT 84009

ARIZONA NOTICE OF LOCATION  
(LODE CLAIM)

NOTICE IS HEREBY GIVEN THAT KENNECOTT EXPLORATION COMPANY, whose mailing address is 4700 Daybreak Parkway, South Jordan, Utah 84009 by its undersigned representative, makes this location of the CN243 Lode Mining Claim, in Santa Cruz County, Arizona.

The general course of the claim is from the North to South, and said claim is within the:

<u>Quarter</u>	<u>Section</u>	<u>Township</u>	<u>Range</u>
SE	14	22S	16E
NE	14	22S	16E

Santa Cruz County, Arizona, G&SRM.

This claim is 1500 feet in length and 600 feet in width. This Notice of Location is posted on the centerline of the claim. The claim runs from the location monument on which this notice is posted 1480 feet in a northerly direction to the North endline, and 20 feet in a southerly direction to the South endline. The claim boundaries are marked by six monuments, one at each corner and one at the center of each endline. The location monument on which this notice is posted is situated within Section 14, Township 22S, Range 16E, Santa Cruz County, Arizona, G&SRM, and is approximately 46098 feet East and 40777 feet South from the NW corner of Section 9, T21S, R15E, Santa Cruz County, Arizona, G&SRM. Any overlaps onto pre-existing claims, private or State Land are acknowledged as pre-existing rights and that portion of said overlap is acknowledged as invalid.

The undersigned claims the ground as depicted on the map that is attached to a copy of this Notice of Location filed in the office of the Recorder, Santa Cruz County, Arizona.

The claim has been monumented in accordance with State and Federal law. Corner, end centers and location monuments are posts, 1-1/2" x 1-1/2" x 5' projecting at least 4' above the ground.

Located, dated and posted on the ground this 13th day of September, 2017.

KENNECOTT EXPLORATION COMPANY

*ER*

By: Erik Best, Operating Officer

RECEIVED  
PLM AZ STATE OFFICE  
2017 NOV 24 A 10:30  
PHOENIX, ARIZONA

AMC447739

CN167	CN166	CN165	CN164	CN163	CN162	CN161	CN160	CN159	CN158	CN157	CN156	CN155	CN154
CN190	CN191	CN192	CN193	CN194	CN195	CN196	CN197	CN198	CN199	CN200	CN201	CN202	CN203
CN221	CN220	CN219	CN218	CN217	CN216	CN215	CN214	CN213	CN212	CN211	CN210	CN209	CN208
CN239	CN240	CN241	CN242	CN243	CN244	CN245	CN246	CN247	CN248	CN249	CN250	CN251	CN252
CN270	CN269	CN268	CN267	CN266	CN265	CN264	CN263	CN262	CN261	CN260	CN259	CN258	CN257
CN272	CN273	CN274	CN275	CN276	CN277	CN278	CN279	CN280	CN281	CN282	CN283	CN284	CN285

## Canelo Claim Block, Arizona Map 6

Canelo - CN Lode Mining Claims  
 T22S, R16 and 17E G&SRM  
 Santa Cruz County, Arizona  
 Located September 12 - November 14, 2017

Monuments are 1-1/2" by 1-1/2" by 5' Wood Posts projecting at least four feet above the ground. Location Monuments are set 20' inside the Endline along the center of each claim, and are 1500' long X 600' wide unless otherwise depicted and as detailed in the attached Certificate of Location.

TIE POINT: The location monument of each claim is tied to the Northwest corner of Section 9, Township 21S, Range 15E, G&SRM, Santa Cruz County, Arizona, its distance as shown on the attached Certificate of Location. Bearings and distance are grid north.


Any overlap onto pre-existing claims, or Private Land, is acknowledged as non-locatable, and any overlapping portion is acknowledged as invalid.



### Legend

- End Centers
- ▲ Location Monuments
- Corners
- Claim Boundary
- Section
- Township

1 in = 1,000 feet



Claims Filed By:  
 Kennecott Exploration Company  
 4700 Daybreak Parkway  
 South Jordan, UT 84009

PHOENIX, ARIZONA  
 RECEIVED  
 NOV 20 2017  
 DEPARTMENT OF  
 MINES AND METALS  
 OFFICE

When recorded return to:  
Kennecott Exploration Company – Land Dept.  
4700 Daybreak Parkway  
South Jordan, UT 84009

ARIZONA NOTICE OF LOCATION  
(LODE CLAIM)

NOTICE IS HEREBY GIVEN THAT KENNECOTT EXPLORATION COMPANY, whose mailing address is 4700 Daybreak Parkway, South Jordan, Utah 84009 by its undersigned representative, makes this location of the CN244 Lode Mining Claim, in Santa Cruz County, Arizona.

The general course of the claim is from the North to South, and said claim is within the:

<u>Quarter</u>	<u>Section</u>	<u>Township</u>	<u>Range</u>
SE	14	22S	16E
NE	14	22S	16E

Santa Cruz County, Arizona, G&SRM.


This claim is 1500 feet in length and 600 feet in width. This Notice of Location is posted on the centerline of the claim. The claim runs from the location monument on which this notice is posted 1480 feet in a northerly direction to the North endline, and 20 feet in a southerly direction to the South endline. The claim boundaries are marked by six monuments, one at each corner and one at the center of each endline. The location monument on which this notice is posted is situated within Section 14, Township 22S, Range 16E, Santa Cruz County, Arizona, G&SRM, and is approximately 46698 feet East and 40777 feet South from the NW corner of Section 9, T21S, R15E, Santa Cruz County, Arizona, G&SRM. Any overlaps onto pre-existing claims, private or State Land are acknowledged as pre-existing rights and that portion of said overlap is acknowledged as invalid.

The undersigned claims the ground as depicted on the map that is attached to a copy of this Notice of Location filed in the office of the Recorder, Santa Cruz County, Arizona.

The claim has been monumented in accordance with State and Federal law. Corner, end centers and location monuments are posts, 1-1/2" x 1-1/2" x 5' projecting at least 4' above the ground.

Located, dated and posted on the ground this 13th day of September, 2017.

KENNECOTT EXPLORATION COMPANY



By: Erik Best, Operating Officer

RECEIVED  
T.M.A.Z. STATE OFFICE  
2017 NOV 24 A 10:30  
PHOENIX, ARIZONA

AMC 447740

CN119	CN120	CN121	CN122	CN123	CN124	CN125	CN126	CN127	CN128	CN129	CN131
CN167	CN166	CN165	11 CN164	CN163	22S 16E CN162	CN161	CN160	CN159	12 CN158	CN157	CN156
CN190	CN191	CN192	CN193	CN194	CN195	CN196	CN197	CN198	CN199	CN200	CN201
CN221	CN220	CN219	CN218	CN217	CN216	CN215	CN214	CN213	CN212	CN211	CN210
CN239	CN240	CN241	CN242	CN243	CN244	CN245	CN246	CN247	13 CN248	CN249	CN250
CN270	CN269	CN268	CN267	CN266	CN265	CN264	CN263	CN262	CN261	CN260	CN259
CN272	CN273	23 CN274	CN275	CN276	CN277	CN278	CN279	CN280	24 CN281	CN282	CN283
CN284	CN285	CN286	CN287	CN288	CN289	CN290	CN291	CN292	CN293	CN294	CN295

### Canelo Claim Block, Arizona Map 6

Canelo - CN Lode Mining Claims  
 T22S, R16 and 17E G&SRM  
 Santa Cruz County, Arizona  
 Located September 12 - November 14, 2017

Monuments are 1-1/2" by 1-1/2" by 5' Wood Posts projecting at least four feet above the ground. Location Monuments are set 20' inside the Endline along the center of each claim, and are 1500' long X 600' wide unless otherwise depicted and as detailed in the attached Certificate of Location.

TIE POINT: The location monument of each claim is tied to the Northwest corner of Section 9, Township 21S, Range 15E, G&SRM, Santa Cruz County, Arizona, its distance as shown on the attached Certificate of Location. Bearings and distance are grid north.


Any overlap onto pre-existing claims, or Private Land, is acknowledged as non-locatable, and any overlapping portion is acknowledged as invalid.



**Legend**

- End Centers
- Location Monuments
- Corners
- Claim Boundary
- Section
- Township

1 in = 1,000 feet



Claims Filed By:  
 Kennecott Exploration Company  
 4700 Daybreak Parkway  
 South Jordan, UT 84009

RECEIVED  
 STATE OFFICE  
 NOV 17 10:30 AM '17  
 PHOENIX ARIZONA

When recorded return to:  
Kennecott Exploration Company – Land Dept.  
4700 Daybreak Parkway  
South Jordan, UT 84009

ARIZONA NOTICE OF LOCATION  
(LODE CLAIM)

NOTICE IS HEREBY GIVEN THAT KENNECOTT EXPLORATION COMPANY, whose mailing address is 4700 Daybreak Parkway, South Jordan, Utah 84009 by its undersigned representative, makes this location of the CN245 Lode Mining Claim, in Santa Cruz County, Arizona.

The general course of the claim is from the North to South, and said claim is within the:

<u>Quarter</u>	<u>Section</u>	<u>Township</u>	<u>Range</u>
SE	14	22S	16E
NE	14	22S	16E
SW	13	22S	16E
NW	13	22S	16E

Santa Cruz County, Arizona, G&SRM.

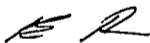
This claim is 1500 feet in length and 600 feet in width. This Notice of Location is posted on the centerline of the claim. The claim runs from the location monument on which this notice is posted 1480 feet in a northerly direction to the North endline, and 20 feet in a southerly direction to the South endline. The claim boundaries are marked by six monuments, one at each corner and one at the center of each endline. The location monument on which this notice is posted is situated within Section 14, Township 22S, Range 16E, Santa Cruz County, Arizona, G&SRM, and is approximately 47298 feet East and 40777 feet South from the NW corner of Section 9, T21S, R15E, Santa Cruz County, Arizona, G&SRM. Any overlaps onto pre-existing claims, private or State Land are acknowledged as pre-existing rights and that portion of said overlap is acknowledged as invalid.

The undersigned claims the ground as depicted on the map that is attached to a copy of this Notice of Location filed in the office of the Recorder, Santa Cruz County, Arizona.

The claim has been monumented in accordance with State and Federal law. Corner, end centers and location monuments are posts, 1-1/2" x 1-1/2" x 5' projecting at least 4' above the ground.

Located, dated and posted on the ground this 13th day of September, 2017.

KENNECOTT EXPLORATION COMPANY



By: Erik Best, Operating Officer

RECEIVED  
AZ STATE OFFICE  
2017 NOV 24 A 10:30  
PHOENIX, ARIZONA

AMC447741

CN119	CN120	CN121	CN122	CN123	CN124	CN125	CN126	CN127	CN128	CN129	CN131
CN167	CN166	CN165	CN164	CN163	CN162	CN161	CN160	CN159	CN158	CN157	CN156
<b>22S 16E</b>											
CN190	CN191	CN192	CN193	CN194	CN195	CN196	CN197	CN198	CN199	CN200	CN201
CN221	CN220	CN219	CN218	CN217	CN216	CN215	CN214	CN213	CN212	CN211	CN210
CN239	CN240	CN241	CN242	CN243	CN244	CN245	CN246	CN247	CN248	CN249	CN250
CN270	CN269	CN268	CN267	CN266	CN265	CN264	CN263	CN262	CN261	CN260	CN259
CN272	CN273	CN274	CN275	CN276	CN277	CN278	CN279	CN280	CN281	CN282	CN283
<b>22S 17E</b>											
CN155	CN154	CN202	CN209	CN251	CN252	CN257	CN284	CN285	CN286	CN287	CN288


## Canelo Claim Block, Arizona Map 6

Canelo - CN Lode Mining Claims  
 T22S, R16 and 17E G&SRM  
 Santa Cruz County, Arizona  
 Located September 12 - November 14, 2017

Monuments are 1-1/2" by 1-1/2" by 5' Wood Posts projecting at least four feet above the ground. Location Monuments are set 20' inside the Endline along the center of each claim, and are 1500' long X 600' wide unless otherwise depicted and as detailed in the attached Certificate of Location.

TIE POINT: The location monument of each claim is tied to the Northwest corner of Section 9, Township 21S, Range 15E, G&SRM, Santa Cruz County, Arizona, its distance as shown on the attached Certificate of Location. Bearings and distance are grid north.

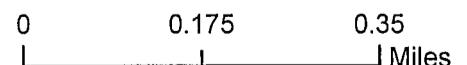
Any overlap onto pre-existing claims, or Private Land, is acknowledged as non-locatable, and any overlapping portion is acknowledged as invalid.



### Legend

- End Centers
- Location Monuments
- Corners
- Claim Boundary
- Section
- Township

1 in = 1,000 feet



Claims Filed By-  
 Kennecott Exploration Company  
 4700 Daybreak Parkway  
 South Jordan, UT 84009

When recorded return to:  
Kennecott Exploration Company – Land Dept.  
4700 Daybreak Parkway  
South Jordan, UT 84009

ARIZONA NOTICE OF LOCATION  
(LODE CLAIM)

NOTICE IS HEREBY GIVEN THAT KENNECOTT EXPLORATION COMPANY, whose mailing address is 4700 Daybreak Parkway, South Jordan, Utah 84009 by its undersigned representative, makes this location of the CN246 Lode Mining Claim, in Santa Cruz County, Arizona.

The general course of the claim is from the North to South, and said claim is within the:

<u>Quarter</u>	<u>Section</u>	<u>Township</u>	<u>Range</u>
SW	13	22S	16E
NW	13	22S	16E

Santa Cruz County, Arizona, G&SRM.


This claim is 1500 feet in length and 600 feet in width. This Notice of Location is posted on the centerline of the claim. The claim runs from the location monument on which this notice is posted 1480 feet in a northerly direction to the North endline, and 20 feet in a southerly direction to the South endline. The claim boundaries are marked by six monuments, one at each corner and one at the center of each endline. The location monument on which this notice is posted is situated within Section 13, Township 22S, Range 16E, Santa Cruz County, Arizona, G&SRM, and is approximately 47898 feet East and 40777 feet South from the NW corner of Section 9, T21S, R15E, Santa Cruz County, Arizona, G&SRM. Any overlaps onto pre-existing claims, private or State Land are acknowledged as pre-existing rights and that portion of said overlap is acknowledged as invalid.

The undersigned claims the ground as depicted on the map that is attached to a copy of this Notice of Location filed in the office of the Recorder, Santa Cruz County, Arizona.

The claim has been monumented in accordance with State and Federal law. Corner, end centers and location monuments are posts, 1-1/2" x 1-1/2" x 5' projecting at least 4' above the ground.

Located, dated and posted on the ground this 13th day of September, 2017.

KENNECOTT EXPLORATION COMPANY



By: Erik Best, Operating Officer

RECEIVED  
CLM AZ STATE OFFICE  
2017 NOV 24 A 10: 31  
PHOENIX, ARIZONA

AMC447742





When recorded return to:  
Kennecott Exploration Company – Land Dept.  
4700 Daybreak Parkway  
South Jordan, UT 84009

ARIZONA NOTICE OF LOCATION  
(LODE CLAIM)

NOTICE IS HEREBY GIVEN THAT KENNECOTT EXPLORATION COMPANY, whose mailing address is 4700 Daybreak Parkway, South Jordan, Utah 84009 by its undersigned representative, makes this location of the CN247 Lode Mining Claim, in Santa Cruz County, Arizona.

The general course of the claim is from the North to South, and said claim is within the:

<u>Quarter</u>	<u>Section</u>	<u>Township</u>	<u>Range</u>
SW	13	22S	16E
NW	13	22S	16E

Santa Cruz County, Arizona, G&SRM.

This claim is 1500 feet in length and 600 feet in width. This Notice of Location is posted on the centerline of the claim. The claim runs from the location monument on which this notice is posted 1480 feet in a northerly direction to the North endline, and 20 feet in a southerly direction to the South endline. The claim boundaries are marked by six monuments, one at each corner and one at the center of each endline. The location monument on which this notice is posted is situated within Section 13, Township 22S, Range 16E, Santa Cruz County, Arizona, G&SRM, and is approximately 48498 feet East and 40777 feet South from the NW corner of Section 9, T21S, R15E, Santa Cruz County, Arizona, G&SRM. Any overlaps onto pre-existing claims, private or State Land are acknowledged as pre-existing rights and that portion of said overlap is acknowledged as invalid.

The undersigned claims the ground as depicted on the map that is attached to a copy of this Notice of Location filed in the office of the Recorder, Santa Cruz County, Arizona.

The claim has been monumented in accordance with State and Federal law. Corner, end centers and location monuments are posts, 1-1/2" x 1-1/2" x 5' projecting at least 4' above the ground.

Located, dated and posted on the ground this 13th day of September, 2017.

KENNECOTT EXPLORATION COMPANY

*ER*

By: Erik Best, Operating Officer

RECEIVED  
CLM AZ STATE OFFICE  
2017 NOV 24 A 10:31  
PHOENIX, ARIZONA

AN0447743

CN119	CN120	CN121	CN122	CN123	CN124	CN125	CN126	CN127	CN128	CN129	CN131
CN167	CN166	CN165	11 CN164	CN163	CN162	CN161	CN160	CN159	12 CN158	CN157	CN156
<b>22S 16E</b>											
CN190	CN191	CN192	CN193	CN194	CN195	CN196	CN197	CN198	CN199	CN200	CN201
CN221	CN220	CN219	CN218	CN217	CN216	CN215	CN214	CN213	CN212	CN211	CN210
CN239	CN240	CN241	14 CN242	CN243	CN244	CN245	CN246	CN247	CN248	CN249	CN250
CN270	CN269	CN268	CN267	CN266	CN265	CN264	CN263	CN262	CN261	CN260	CN259
CN272	CN273	CN274	23 CN275	CN276	CN277	CN278	CN279	CN280	CN281	CN282	CN283
<b>22S 17E</b>											
CN202	CN203	CN209	CN251	CN252	CN253	CN254	CN255	CN256	CN257	CN258	CN259
<b>23</b>											
<b>24</b>											
<b>19</b>											

### Canelo Claim Block, Arizona Map 6

Canelo - CN Lode Mining Claims  
T22S, R16 and 17E G&SRM  
Santa Cruz County, Arizona  
Located September 12 - November 14, 2017

Monuments are 1-1/2" by 1-1/2" by 5' Wood Posts projecting at least four feet above the ground. Location Monuments are set 20' inside the Endline along the center of each claim, and are 1500' long X 600' wide unless otherwise depicted and as detailed in the attached Certificate of Location.

TIE POINT: The location monument of each claim is tied to the Northwest corner of Section 9, Township 21S, Range 15E, G&SRM, Santa Cruz County, Arizona, its distance as shown on the attached Certificate of Location. Bearings and distance are grid north.


Any overlap onto pre-existing claims, or Private Land, is acknowledged as non-locatable, and any overlapping portion is acknowledged as invalid.



**Legend**

- End Centers
- ▲ Location Monuments
- Corners
- Claim Boundary
- Section
- Township

1 in = 1,000 feet



Claims Filed By:  
Kennecott Exploration Company  
4700 Daybreak Parkway  
South Jordan, UT 84009

RECEIVED  
8952N  
ARIZONA  
PHOENIX  
STATE OFFICE

When recorded return to:  
Kennecott Exploration Company – Land Dept.  
4700 Daybreak Parkway  
South Jordan, UT 84009

ARIZONA NOTICE OF LOCATION  
(LODE CLAIM)

NOTICE IS HEREBY GIVEN THAT KENNECOTT EXPLORATION COMPANY, whose mailing address is 4700 Daybreak Parkway, South Jordan, Utah 84009 by its undersigned representative, makes this location of the CN248 Lode Mining Claim, in Santa Cruz County, Arizona.

The general course of the claim is from the North to South, and said claim is within the:

<u>Quarter</u>	<u>Section</u>	<u>Township</u>	<u>Range</u>
SW	13	22S	16E
NW	13	22S	16E

Santa Cruz County, Arizona, G&SRM.


This claim is 1500 feet in length and 600 feet in width. This Notice of Location is posted on the centerline of the claim. The claim runs from the location monument on which this notice is posted 1480 feet in a northerly direction to the North endline, and 20 feet in a southerly direction to the South endline. The claim boundaries are marked by six monuments, one at each corner and one at the center of each endline. The location monument on which this notice is posted is situated within Section 13, Township 22S, Range 16E, Santa Cruz County, Arizona, G&SRM, and is approximately 49098 feet East and 40777 feet South from the NW corner of Section 9, T21S, R15E, Santa Cruz County, Arizona, G&SRM. Any overlaps onto pre-existing claims, private or State Land are acknowledged as pre-existing rights and that portion of said overlap is acknowledged as invalid.

The undersigned claims the ground as depicted on the map that is attached to a copy of this Notice of Location filed in the office of the Recorder, Santa Cruz County, Arizona.

The claim has been monumented in accordance with State and Federal law. Corner, end centers and location monuments are posts, 1-1/2" x 1-1/2" x 5' projecting at least 4' above the ground.

Located, dated and posted on the ground this 13th day of September, 2017.

KENNECOTT EXPLORATION COMPANY



By: Erik Best, Operating Officer

RECEIVED  
MINAZ STATE OFFICE  
2017 NOV 24 A 10:32  
PHOENIX, ARIZONA

AHC447744

CN119	CN120	CN121	CN122	CN123	CN124	CN125	CN126	CN127	CN128	CN129	CN131
CN167	CN166	CN165	11 CN164	CN163	CN162	CN161	CN160	CN159	12 CN158	CN157	CN156
			22S 16E								22S 17E
CN190	CN191	CN192	CN193	CN194	CN195	CN196	CN197	CN198	CN199	CN200	CN201
CN221	CN220	CN219	CN218	CN217	CN216	CN215	CN214	CN213	CN212	CN211	CN210
CN239	CN240	CN241	CN242	CN243	CN244	CN245	CN246	CN247	13 CN248	CN249	CN250
CN270	CN269	CN268	CN267	CN266	CN265	CN264	CN263	CN262	CN261	CN260	CN259
			23 CN274	CN275	CN276	CN277	CN278	CN279	CN280	CN281	CN282
	CN272	CN273									19 CN283
											CN284
											CN257
											CN208
											CN203
											CN155
											CN154

### Canelo Claim Block, Arizona Map 6

Canelo - CN Lode Mining Claims  
T22S, R16 and 17E G&SRM  
Santa Cruz County, Arizona  
Located September 12 - November 14, 2017

Monuments are 1-1/2" by 1-1/2" by 5' Wood Posts projecting at least four feet above the ground. Location Monuments are set 20' inside the Endline along the center of each claim, and are 1500' long X 600' wide unless otherwise depicted and as detailed in the attached Certificate of Location.

TIE POINT: The location monument of each claim is tied to the Northwest corner of Section 9, Township 21S, Range 15E, G&SRM, Santa Cruz County, Arizona, its distance as shown on the attached Certificate of Location. Bearings and distance are grid north.


Any overlap onto pre-existing claims, or Private Land, is acknowledged as non-locatable, and any overlapping portion is acknowledged as invalid.



**Legend**

- End Centers
- ▲ Location Monuments
- Corners
- Claim Boundary
- Section
- Township

1 in = 1,000 feet



Claims Filed By-  
Kennecott Exploration Company  
4700 Daybreak Parkway  
South Jordan, UT 84009

RECEIVED  
STATE OFFICE  
NOV 24 2017  
PHOENIX, ARIZONA

When recorded return to:  
Kennecott Exploration Company – Land Dept.  
4700 Daybreak Parkway  
South Jordan, UT 84009

ARIZONA NOTICE OF LOCATION  
(LODE CLAIM)

NOTICE IS HEREBY GIVEN THAT KENNECOTT EXPLORATION COMPANY, whose mailing address is 4700 Daybreak Parkway, South Jordan, Utah 84009 by its undersigned representative, makes this location of the CN249 Lode Mining Claim, in Santa Cruz County, Arizona.

The general course of the claim is from the North to South, and said claim is within the:

<u>Quarter</u>	<u>Section</u>	<u>Township</u>	<u>Range</u>
SW	13	22S	16E
NW	13	22S	16E

Santa Cruz County, Arizona, G&SRM.

This claim is 1500 feet in length and 600 feet in width. This Notice of Location is posted on the centerline of the claim. The claim runs from the location monument on which this notice is posted 1480 feet in a northerly direction to the North endline, and 20 feet in a southerly direction to the South endline. The claim boundaries are marked by six monuments, one at each corner and one at the center of each endline. The location monument on which this notice is posted is situated within Section 13, Township 22S, Range 16E, Santa Cruz County, Arizona, G&SRM, and is approximately 49698 feet East and 40777 feet South from the NW corner of Section 9, T21S, R15E, Santa Cruz County, Arizona, G&SRM. Any overlaps onto pre-existing claims, private or State Land are acknowledged as pre-existing rights and that portion of said overlap is acknowledged as invalid.

The undersigned claims the ground as depicted on the map that is attached to a copy of this Notice of Location filed in the office of the Recorder, Santa Cruz County, Arizona.

The claim has been monumented in accordance with State and Federal law. Corner, end centers and location monuments are posts, 1-1/2" x 1-1/2" x 5' projecting at least 4' above the ground.

Located, dated and posted on the ground this 13th day of September, 2017.

KENNECOTT EXPLORATION COMPANY

*ER*

By: Erik Best, Operating Officer

RECEIVED  
DLM AZ STATE OFFICE  
2017 NOV 24 A 10:32  
PHOENIX, ARIZONA

AMC447745

CN167	CN166	CN165	CN164	CN163	CN162	CN161	CN160	CN159	CN158	CN157	CN156	CN155	CN154	
			11						12				7	
					<b>22S 16E</b>									
CN190	CN191	CN192	CN193	CN194	CN195	CN196	CN197	CN198	CN199	CN200	CN201	CN202	CN203	
CN221	CN220	CN219	CN218	CN217	CN216	CN215	CN214	CN213	CN212	CN211	CN210	CN209	CN208	
CN239	CN240	CN241	CN242	CN243	CN244	CN245	CN246	CN247	CN248	CN249	CN250	CN251	CN252	
			14											
CN270	CN269	CN268	CN267	CN266	CN265	CN264	CN263	CN262	CN261	CN260	CN259	CN258	CN257	
			23											
									24					
CN272	CN273	CN274	CN275	CN276	CN277	CN278	CN279	CN280	CN281	CN282	CN283	CN284	CN285	

### Canelo Claim Block, Arizona Map 6

Canelo - CN Lode Mining Claims  
T22S, R16 and 17E G&SRM  
Santa Cruz County, Arizona  
Located September 12 - November 14, 2017

Monuments are 1-1/2" by 1-1/2" by 5' Wood Posts projecting at least four feet above the ground. Location Monuments are set 20' inside the Endline along the center of each claim, and are 1500' long X 600' wide unless otherwise depicted and as detailed in the attached Certificate of Location.

TIE POINT: The location monument of each claim is tied to the Northwest corner of Section 9, Township 21S, Range 15E, G&SRM, Santa Cruz County, Arizona, its distance as shown on the attached Certificate of Location. Bearings and distance are grid north.

Any overlap onto pre-existing claims, or Private Land, is acknowledged as non-locatable, and any overlapping portion is acknowledged as invalid.



**Legend**

- End Centers
- ▲ Location Monuments
- Corners
- Claim Boundary
- Section
- Township

1 in = 1,000 feet



Claims Filed By-  
Kennecott Exploration Company  
4700 Daybreak Parkway  
South Jordan, UT 84009

RECEIVED  
STATE OFFICE  
NOV 24 10 32 AM '17  
PHOENIX, ARIZONA

When recorded return to:  
Kennecott Exploration Company – Land Dept.  
4700 Daybreak Parkway  
South Jordan, UT 84009

ARIZONA NOTICE OF LOCATION  
(LODE CLAIM)

NOTICE IS HEREBY GIVEN THAT KENNECOTT EXPLORATION COMPANY, whose mailing address is 4700 Daybreak Parkway, South Jordan, Utah 84009 by its undersigned representative, makes this location of the CN250 Lode Mining Claim, in Santa Cruz County, Arizona.

The general course of the claim is from the North to South, and said claim is within the:

<u>Quarter</u>	<u>Section</u>	<u>Township</u>	<u>Range</u>
SE	13	22S	16E
NE	13	22S	16E
SW	13	22S	16E
NW	13	22S	16E

Santa Cruz County, Arizona, G&SRM.

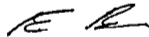
This claim is 1500 feet in length and 600 feet in width. This Notice of Location is posted on the centerline of the claim. The claim runs from the location monument on which this notice is posted 1480 feet in a northerly direction to the North endline, and 20 feet in a southerly direction to the South endline. The claim boundaries are marked by six monuments, one at each corner and one at the center of each endline. The location monument on which this notice is posted is situated within Section 13, Township 22S, Range 16E, Santa Cruz County, Arizona, G&SRM, and is approximately 50298 feet East and 40777 feet South from the NW corner of Section 9, T21S, R15E, Santa Cruz County, Arizona, G&SRM. Any overlaps onto pre-existing claims, private or State Land are acknowledged as pre-existing rights and that portion of said overlap is acknowledged as invalid.

The undersigned claims the ground as depicted on the map that is attached to a copy of this Notice of Location filed in the office of the Recorder, Santa Cruz County, Arizona.

The claim has been monumented in accordance with State and Federal law. Corner, end centers and location monuments are posts, 1-1/2" x 1-1/2" x 5' projecting at least 4' above the ground.

Located, dated and posted on the ground this 13th day of September, 2017.

KENNECOTT EXPLORATION COMPANY



By: Erik Best, Operating Officer

RECEIVED  
SANTA CRUZ STATE OFFICE  
2017 NOV 24 A 10:32  
PHOENIX, ARIZONA

AMC447746



CN167	CN166	CN165	CN164	CN163	CN162	CN161	CN160	CN159	CN158	CN157	CN156	CN155	CN154
CN190	CN191	CN192	CN193	CN194	CN195	CN196	CN197	CN198	CN199	CN200	CN201	CN202	CN203
CN221	CN220	CN219	CN218	CN217	CN216	CN215	CN214	CN213	CN212	CN211	CN210	CN209	CN208
CN239	CN240	CN241	CN242	CN243	CN244	CN245	CN246	CN247	CN248	CN249	CN250	CN251	CN252
CN270	CN269	CN268	CN267	CN266	CN265	CN264	CN263	CN262	CN261	CN260	CN259	CN258	CN257
CN272	CN273	CN274	CN275	CN276	CN277	CN278	CN279	CN280	CN281	CN282	CN283	CN284	CN285

22S 16E

22S 17E

### Canelo Claim Block, Arizona Map 6

Canelo - CN Lode Mining Claims  
 T22S, R16 and 17E G&SRM  
 Santa Cruz County, Arizona  
 Located September 12 - November 14, 2017

Monuments are 1-1/2" by 1-1/2" by 5' Wood Posts projecting at least four feet above the ground. Location Monuments are set 20' inside the Endline along the center of each claim, and are 1500' long X 600' wide unless otherwise depicted and as detailed in the attached Certificate of Location.

TIE POINT: The location monument of each claim is tied to the Northwest corner of Section 9, Township 21S, Range 15E, G&SRM, Santa Cruz County, Arizona, its distance as shown on the attached Certificate of Location. Bearings and distance are grid north.


Any overlap onto pre-existing claims, or Private Land, is acknowledged as non-locatable, and any overlapping portion is acknowledged as invalid.



**Legend**

- End Centers
- Location Monuments
- Corners
- Claim Boundary
- Section
- Township

1 in = 1,000 feet



Claims Filed By:  
 Kennecott Exploration Company  
 4700 Daybreak Parkway  
 South Jordan, UT 84009

RECEIVED  
 ARIZONA STATE OFFICE  
 NOV 21 2017  
 PHOENIX, ARIZONA

When recorded return to:  
Kennecott Exploration Company – Land Dept.  
4700 Daybreak Parkway  
South Jordan, UT 84009

ARIZONA NOTICE OF LOCATION  
(LODE CLAIM)

NOTICE IS HEREBY GIVEN THAT KENNECOTT EXPLORATION COMPANY, whose mailing address is 4700 Daybreak Parkway, South Jordan, Utah 84009 by its undersigned representative, makes this location of the CN251 Lode Mining Claim, in Santa Cruz County, Arizona.

The general course of the claim is from the North to South, and said claim is within the:

<u>Quarter</u>	<u>Section</u>	<u>Township</u>	<u>Range</u>
SE	13	22S	16E
SW	18	22S	17E
NE	13	22S	16E
NW	18	22S	17E

Santa Cruz County, Arizona, G&SRM.


This claim is 1500 feet in length and 600 feet in width. This Notice of Location is posted on the centerline of the claim. The claim runs from the location monument on which this notice is posted 1480 feet in a northerly direction to the North endline, and 20 feet in a southerly direction to the South endline. The claim boundaries are marked by six monuments, one at each corner and one at the center of each endline. The location monument on which this notice is posted is situated within Section 18, Township 22S, Range 17E, Santa Cruz County, Arizona, G&SRM, and is approximately 50898 feet East and 40777 feet South from the NW corner of Section 9, T21S, R15E, Santa Cruz County, Arizona, G&SRM. Any overlaps onto pre-existing claims, private or State Land are acknowledged as pre-existing rights and that portion of said overlap is acknowledged as invalid.

The undersigned claims the ground as depicted on the map that is attached to a copy of this Notice of Location filed in the office of the Recorder, Santa Cruz County, Arizona.

The claim has been monumented in accordance with State and Federal law. Corner, end centers and location monuments are posts, 1-1/2" x 1-1/2" x 5' projecting at least 4' above the ground.

Located, dated and posted on the ground this 13th day of September, 2017.

KENNECOTT EXPLORATION COMPANY



By: Erik Best, Operating Officer

RECEIVED  
MINN. STATE OFFICE  
2011 NOV 24 A 10: 32  
PHOENIX, ARIZONA

ANCU47747

CN119	CN120	CN121	CN122	CN123	CN124	CN125	CN126	CN127	CN128	CN129	CN131
CN167	CN166	CN165	11 CN164	CN163	CN162	CN161	CN160	CN159	12 CN158	CN157	CN156
<b>22S 16E</b>											
CN190	CN191	CN192	CN193	CN194	CN195	CN196	CN197	CN198	CN199	CN200	CN201
CN221	CN220	CN219	CN218	CN217	CN216	CN215	CN214	CN213	CN212	CN211	CN210
CN239	CN240	CN241	CN242	CN243	CN244	CN245	CN246	CN247	CN248	CN249	CN250
CN270	CN269	CN268	CN267	CN266	CN265	CN264	CN263	CN262	CN261	CN260	CN259
CN272	CN273	23 CN274	CN275	CN276	CN277	CN278	CN279	CN280	CN281	CN282	CN283
CN284	CN285	CN286	CN287	CN288	CN289	CN290	CN291	CN292	CN293	CN294	CN295

## Canelo Claim Block, Arizona Map 6

Canelo - CN Lode Mining Claims  
T22S, R16 and 17E G&SRM  
Santa Cruz County, Arizona  
Located September 12 - November 14, 2017

Monuments are 1-1/2" by 1-1/2" by 5' Wood Posts projecting at least four feet above the ground. Location Monuments are set 20' inside the Endline along the center of each claim, and are 1500' long X 600' wide unless otherwise depicted and as detailed in the attached Certificate of Location.

TIE POINT: The location monument of each claim is tied to the Northwest corner of Section 9, Township 21S, Range 15E, G&SRM, Santa Cruz County, Arizona, its distance as shown on the attached Certificate of Location. Bearings and distance are grid north.


Any overlap onto pre-existing claims, or Private Land, is acknowledged as non-locatable, and any overlapping portion is acknowledged as invalid.



**Legend**

- End Centers
- ▲ Location Monuments
- Corners
- Claim Boundary
- Section
- Township

1 in = 1,000 feet



Claims Filed By-  
Kennecott Exploration Company  
4700 Daybreak Parkway  
South Jordan, UT 84009

RECEIVED  
PHOENIX ARIZONA  
NOV 24 10:00 AM  
2017

When recorded return to:  
Kennecott Exploration Company – Land Dept.  
4700 Daybreak Parkway  
South Jordan, UT 84009

ARIZONA NOTICE OF LOCATION  
(LODE CLAIM)

NOTICE IS HEREBY GIVEN THAT KENNECOTT EXPLORATION COMPANY, whose mailing address is 4700 Daybreak Parkway, South Jordan, Utah 84009 by its undersigned representative, makes this location of the CN252 Lode Mining Claim, in Santa Cruz County, Arizona.

The general course of the claim is from the North to South, and said claim is within the:

<u>Quarter</u>	<u>Section</u>	<u>Township</u>	<u>Range</u>
SW	18	22S	17E
NW	18	22S	17E

Santa Cruz County, Arizona, G&SRM.


This claim is 1500 feet in length and 600 feet in width. This Notice of Location is posted on the centerline of the claim. The claim runs from the location monument on which this notice is posted 1480 feet in a northerly direction to the North endline, and 20 feet in a southerly direction to the South endline. The claim boundaries are marked by six monuments, one at each corner and one at the center of each endline. The location monument on which this notice is posted is situated within Section 18, Township 22S, Range 17E, Santa Cruz County, Arizona, G&SRM, and is approximately 51498 feet East and 40777 feet South from the NW corner of Section 9, T21S, R15E, Santa Cruz County, Arizona, G&SRM. Any overlaps onto pre-existing claims, private or State Land are acknowledged as pre-existing rights and that portion of said overlap is acknowledged as invalid.

The undersigned claims the ground as depicted on the map that is attached to a copy of this Notice of Location filed in the office of the Recorder, Santa Cruz County, Arizona.

The claim has been monumented in accordance with State and Federal law. Corner, end centers and location monuments are posts, 1-1/2" x 1-1/2" x 5' projecting at least 4' above the ground.

Located, dated and posted on the ground this 13th day of September, 2017.

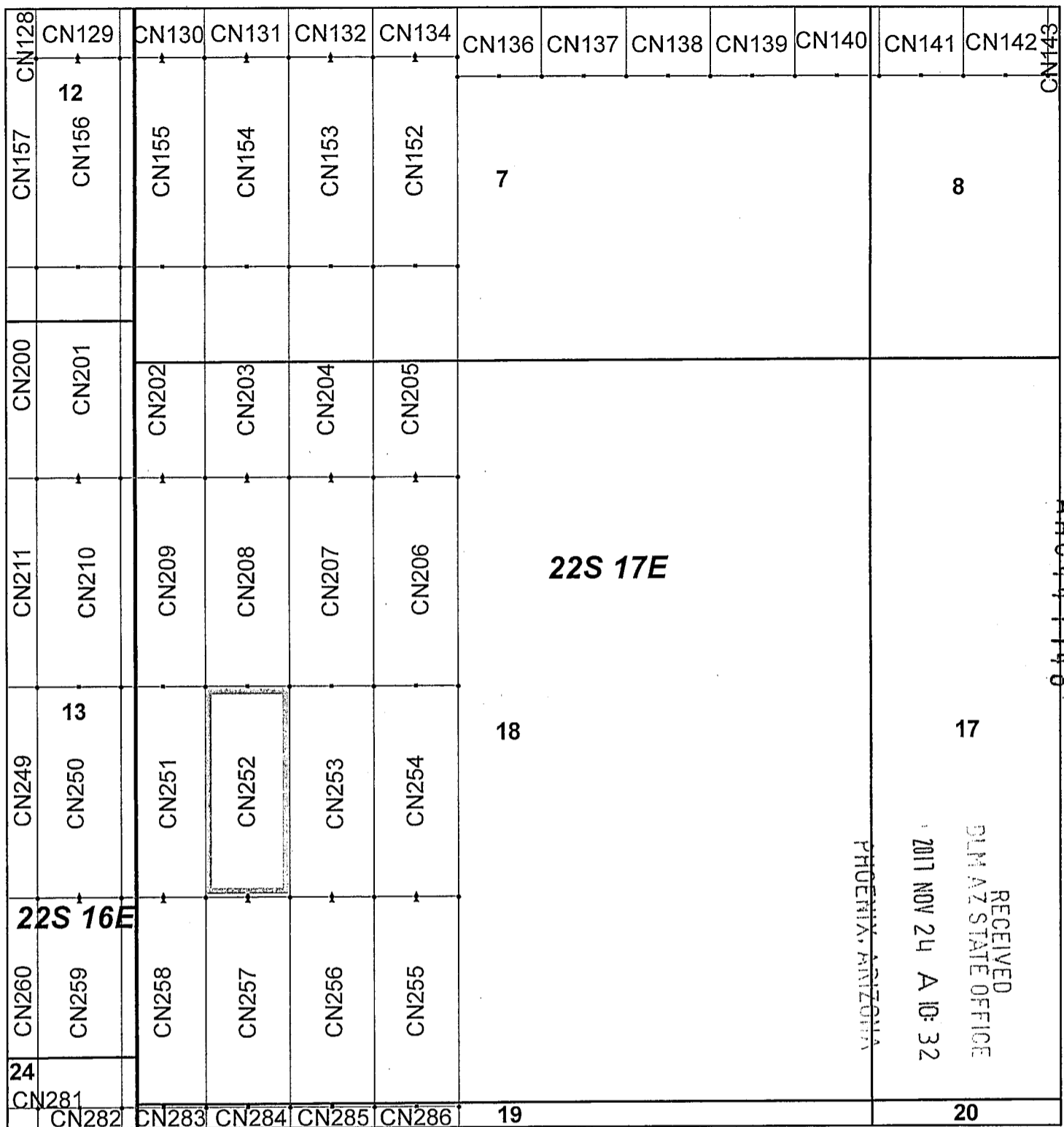
KENNECOTT EXPLORATION COMPANY



By: Erik Best, Operating Officer

RECEIVED  
DLM AZ STATE OFFICE  
2017 NOV 24 A 10: 32  
PHOENIX, ARIZONA

AMC447748



## Canelo Claim Block, Arizona Map 7

Canelo - CN Lode Mining Claims  
 T22S, R16 and 17E G&SRM  
 Santa Cruz County, Arizona  
 Located September 12 - November 14, 2017

Monuments are 1-1/2" by 1-1/2" by 5' Wood Posts projecting at least four feet above the ground. Location Monuments are set 20' inside the Endline along the center of each claim, and are 1500' long X 600' wide unless otherwise depicted and as detailed in the attached Certificate of Location.

TIE POINT: The location monument of each claim is tied to the Northwest corner of Section 9, Township 21S, Range 15E, G&SRM, Santa Cruz County, Arizona, its distance as shown on the attached Certificate of Location. Bearings and distance are grid north.


Any overlap onto pre-existing claims, or Private Land, is acknowledged as non-locatable, and any overlapping portion is acknowledged as invalid.



**Legend**

- End Centers
- ▲ Location Monuments
- Corners
- Claim Boundary
- Section
- Township

1 in = 1,000 feet



Claims Filed By-  
 Kennecott Exploration Company  
 4700 Daybreak Parkway  
 South Jordan, UT 84009

When recorded return to:  
Kennecott Exploration Company – Land Dept.  
4700 Daybreak Parkway  
South Jordan, UT 84009

ARIZONA NOTICE OF LOCATION  
(LODE CLAIM)

NOTICE IS HEREBY GIVEN THAT KENNECOTT EXPLORATION COMPANY, whose mailing address is 4700 Daybreak Parkway, South Jordan, Utah 84009 by its undersigned representative, makes this location of the CN253 Lode Mining Claim, in Santa Cruz County, Arizona.

The general course of the claim is from the North to South, and said claim is within the:

<u>Quarter</u>	<u>Section</u>	<u>Township</u>	<u>Range</u>
SW	18	22S	17E
NW	18	22S	17E

Santa Cruz County, Arizona, G&SRM.

This claim is 1500 feet in length and 600 feet in width. This Notice of Location is posted on the centerline of the claim. The claim runs from the location monument on which this notice is posted 1480 feet in a northerly direction to the North endline, and 20 feet in a southerly direction to the South endline. The claim boundaries are marked by six monuments, one at each corner and one at the center of each endline. The location monument on which this notice is posted is situated within Section 18, Township 22S, Range 17E, Santa Cruz County, Arizona, G&SRM, and is approximately 52098 feet East and 40777 feet South from the NW corner of Section 9, T21S, R15E, Santa Cruz County, Arizona, G&SRM. Any overlaps onto pre-existing claims, private or State Land are acknowledged as pre-existing rights and that portion of said overlap is acknowledged as invalid.

The undersigned claims the ground as depicted on the map that is attached to a copy of this Notice of Location filed in the office of the Recorder, Santa Cruz County, Arizona.

The claim has been monumented in accordance with State and Federal law. Corner, end centers and location monuments are posts, 1-1/2" x 1-1/2" x 5' projecting at least 4' above the ground.

Located, dated and posted on the ground this 13th day of September, 2017.

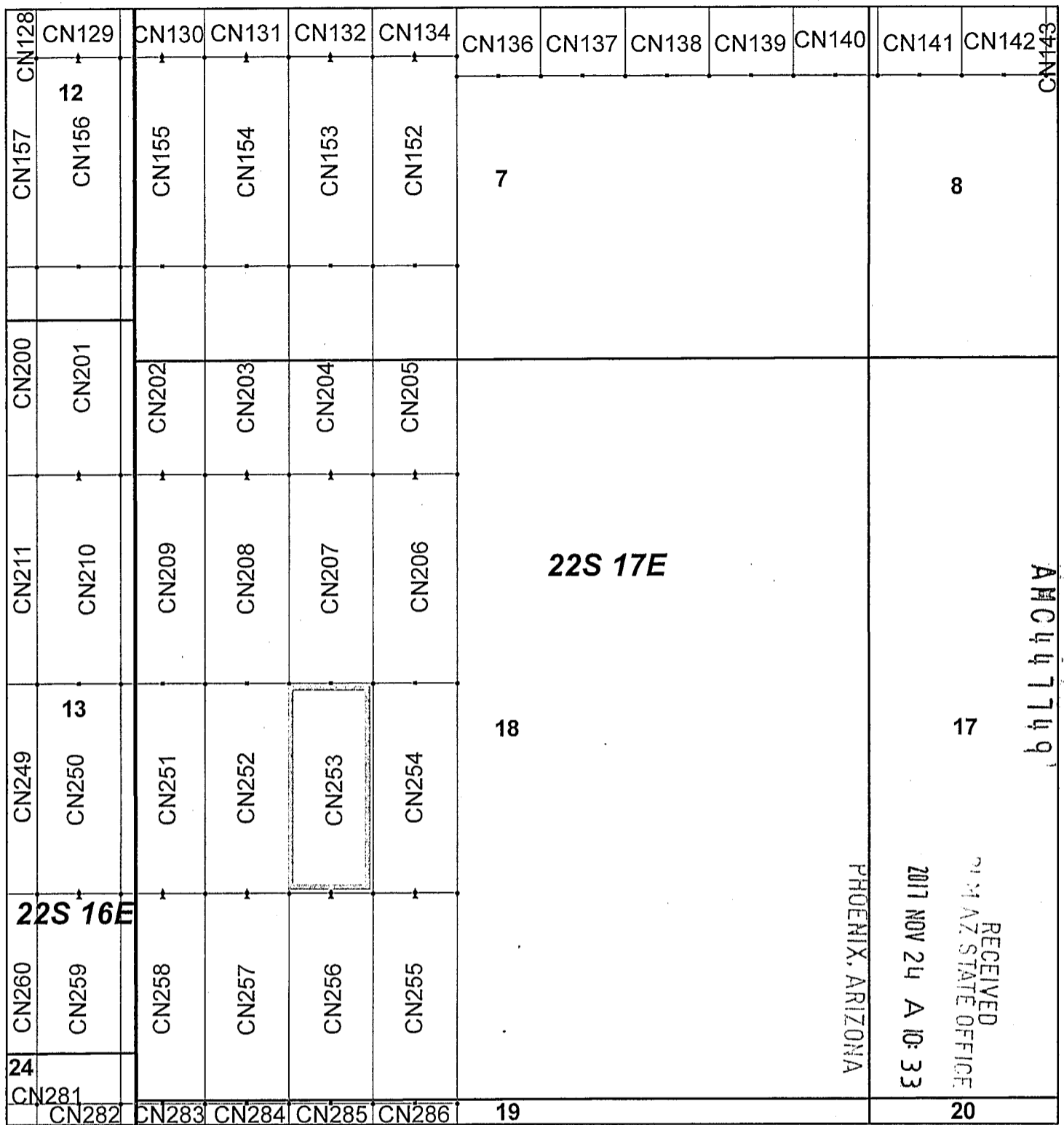
KENNECOTT EXPLORATION COMPANY

*ER*

By: Erik Best, Operating Officer

RECEIVED  
MINAZ STATE OFFICE  
2017 NOV 24 A 10:33  
PHOENIX, ARIZONA

AMC 447749



### Canelo Claim Block, Arizona Map 7

Canelo - CN Lode Mining Claims  
 T22S, R16 and 17E G&SRM  
 Santa Cruz County, Arizona  
 Located September 12 - November 14, 2017

Monuments are 1-1/2" by 1-1/2" by 5' Wood Posts projecting at least four feet above the ground. Location Monuments are set 20' inside the Endline along the center of each claim, and are 1500' long X 600' wide unless otherwise depicted and as detailed in the attached Certificate of Location.

TIE POINT: The location monument of each claim is tied to the Northwest corner of Section 9, Township 21S, Range 15E, G&SRM, Santa Cruz County, Arizona, its distance as shown on the attached Certificate of Location. Bearings and distance are grid north.

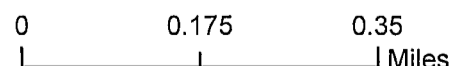
Any overlap onto pre-existing claims, or Private Land, is acknowledged as non-locatable, and any overlapping portion is acknowledged as invalid.



**Legend**

- End Centers
- ▲ Location Monuments
- Corners
- Claim Boundary
- Section
- Township

1 in = 1,000 feet



Claims Filed By-  
 Kennecott Exploration Company  
 4700 Daybreak Parkway  
 South Jordan, UT 84009

When recorded return to:  
Kennecott Exploration Company – Land Dept.  
4700 Daybreak Parkway  
South Jordan, UT 84009

ARIZONA NOTICE OF LOCATION  
(LODE CLAIM)

NOTICE IS HEREBY GIVEN THAT KENNECOTT EXPLORATION COMPANY, whose mailing address is 4700 Daybreak Parkway, South Jordan, Utah 84009 by its undersigned representative, makes this location of the CN254 Lode Mining Claim, in Santa Cruz County, Arizona.

The general course of the claim is from the North to South, and said claim is within the:

<u>Quarter</u>	<u>Section</u>	<u>Township</u>	<u>Range</u>
SW	18	22S	17E
NW	18	22S	17E

Santa Cruz County, Arizona, G&SRM.


This claim is 1500 feet in length and 600 feet in width. This Notice of Location is posted on the centerline of the claim. The claim runs from the location monument on which this notice is posted 1480 feet in a northerly direction to the North endline, and 20 feet in a southerly direction to the South endline. The claim boundaries are marked by six monuments, one at each corner and one at the center of each endline. The location monument on which this notice is posted is situated within Section 18, Township 22S, Range 17E, Santa Cruz County, Arizona, G&SRM, and is approximately 52698 feet East and 40777 feet South from the NW corner of Section 9, T21S, R15E, Santa Cruz County, Arizona, G&SRM. Any overlaps onto pre-existing claims, private or State Land are acknowledged as pre-existing rights and that portion of said overlap is acknowledged as invalid.

The undersigned claims the ground as depicted on the map that is attached to a copy of this Notice of Location filed in the office of the Recorder, Santa Cruz County, Arizona.

The claim has been monumented in accordance with State and Federal law. Corner, end centers and location monuments are posts, 1-1/2" x 1-1/2" x 5' projecting at least 4' above the ground.

Located, dated and posted on the ground this 13th day of September, 2017.

KENNECOTT EXPLORATION COMPANY

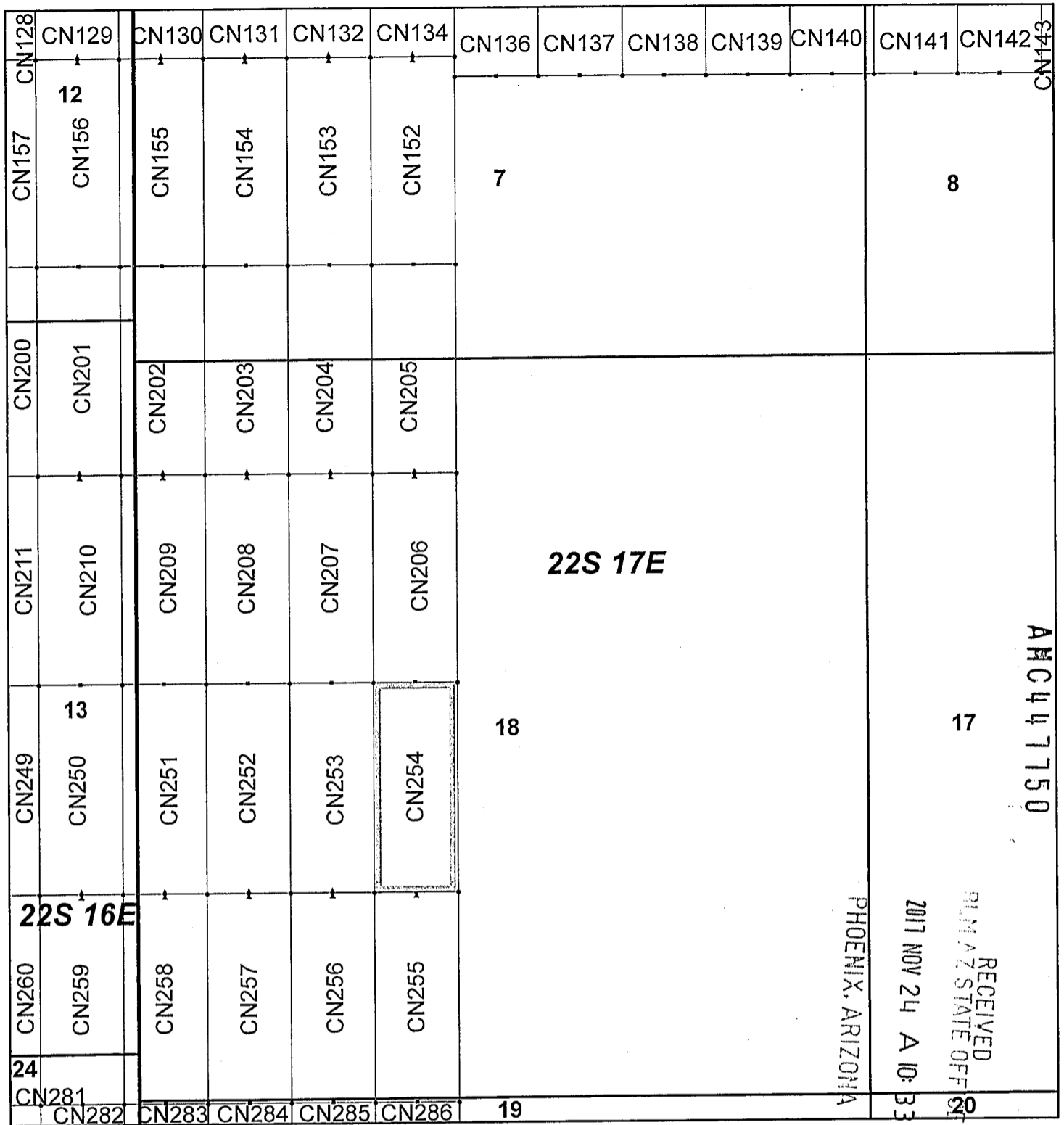


By: Erik Best, Operating Officer

RECEIVED  
MIN AZ STATE OFFICE  
2017 NOV 24 A 10: 33  
PHOENIX, ARIZONA

AMC447750





### Canelo Claim Block, Arizona Map 7

Canelo - CN Lode Mining Claims  
 T22S, R16 and 17E G&SRM  
 Santa Cruz County, Arizona  
 Located September 12 - November 14, 2017

Monuments are 1-1/2" by 1-1/2" by 5' Wood Posts projecting at least four feet above the ground. Location Monuments are set 20' inside the Endline along the center of each claim, and are 1500' long X 600' wide unless otherwise depicted and as detailed in the attached Certificate of Location.

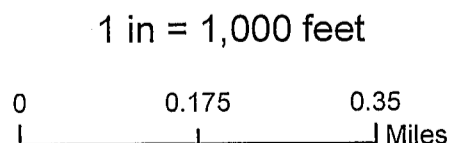
TIE POINT: The location monument of each claim is tied to the Northwest corner of Section 9, Township 21S, Range 15E, G&SRM, Santa Cruz County, Arizona, its distance as shown on the attached Certificate of Location. Bearings and distance are grid north.

Any overlap onto pre-existing claims, or Private Land, is acknowledged as non-locatable, and any overlapping portion is acknowledged as invalid.



**Legend**

- End Centers
- ▲ Location Monuments
- Corners
- Claim Boundary
- Section
- Township



Claims Filed By-  
 Kennecott Exploration Company  
 4700 Daybreak Parkway  
 South Jordan, UT 84009

When recorded return to:  
Kennecott Exploration Company – Land Dept.  
4700 Daybreak Parkway  
South Jordan, UT 84009

ARIZONA NOTICE OF LOCATION  
(LODE CLAIM)

NOTICE IS HEREBY GIVEN THAT KENNECOTT EXPLORATION COMPANY, whose mailing address is 4700 Daybreak Parkway, South Jordan, Utah 84009 by its undersigned representative, makes this location of the CN255 Lode Mining Claim, in Santa Cruz County, Arizona.

The general course of the claim is from the North to South, and said claim is within the:

<u>Quarter</u>	<u>Section</u>	<u>Township</u>	<u>Range</u>
NW	19	22S	17E
SW	18	22S	17E

Santa Cruz County, Arizona, G&SRM.

This claim is 1500 feet in length and 600 feet in width. This Notice of Location is posted on the centerline of the claim. The claim runs from the location monument on which this notice is posted 20 feet in a northerly direction to the North endline, and 1480 feet in a southerly direction to the South endline. The claim boundaries are marked by six monuments, one at each corner and one at the center of each endline. The location monument on which this notice is posted is situated within Section 18, Township 22S, Range 17E, Santa Cruz County, Arizona, G&SRM, and is approximately 52698 feet East and 40816 feet South from the NW corner of Section 9, T21S, R15E, Santa Cruz County, Arizona, G&SRM. Any overlaps onto pre-existing claims, private or State Land are acknowledged as pre-existing rights and that portion of said overlap is acknowledged as invalid.

The undersigned claims the ground as depicted on the map that is attached to a copy of this Notice of Location filed in the office of the Recorder, Santa Cruz County, Arizona.

The claim has been monumented in accordance with State and Federal law. Corner, end centers and location monuments are posts, 1-1/2" x 1-1/2" x 5' projecting at least 4' above the ground.

Located, dated and posted on the ground this 13th day of September, 2017.

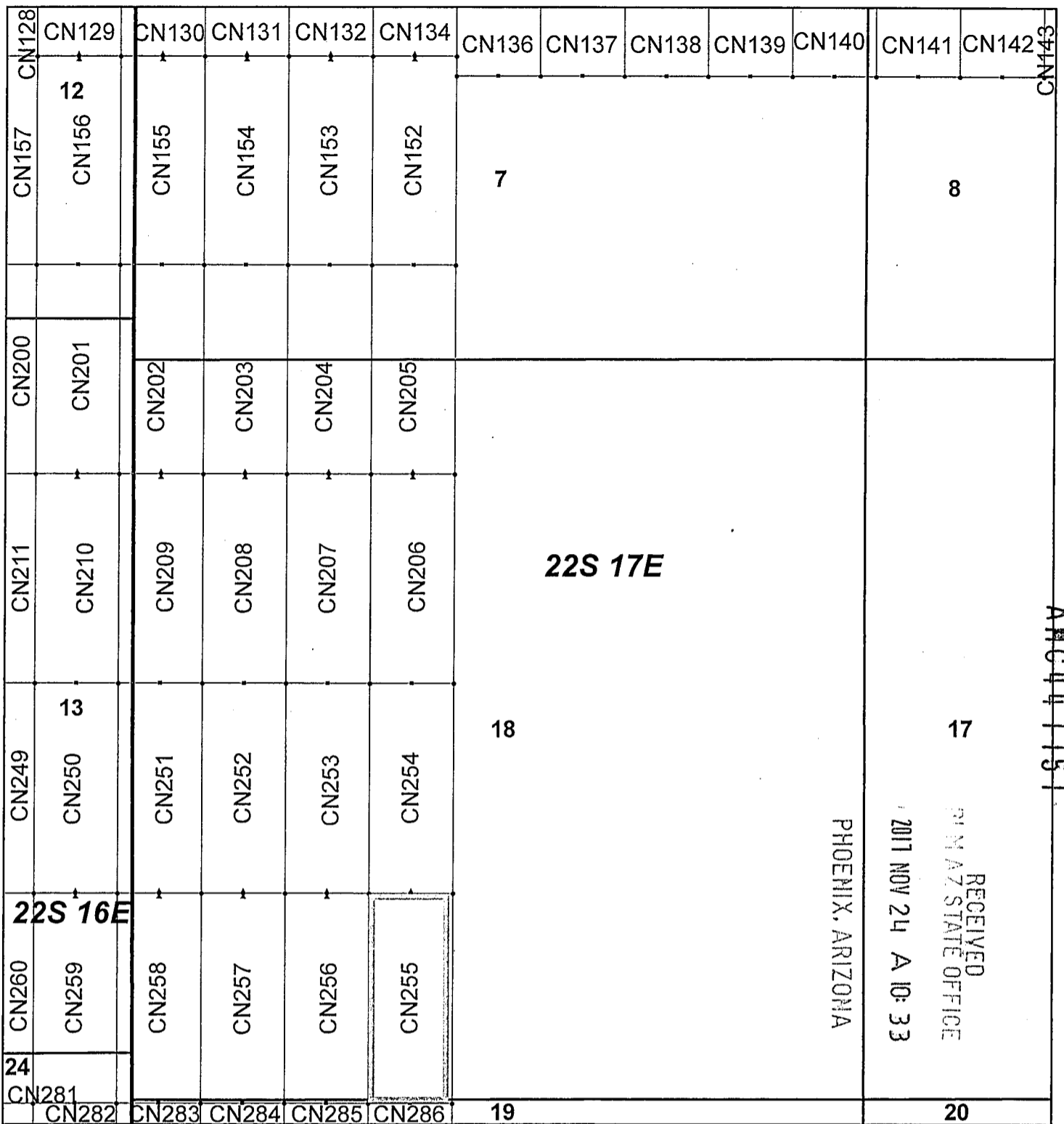
KENNECOTT EXPLORATION COMPANY

*ER*

By: Erik Best, Operating Officer

RECEIVED  
SANTA CRUZ STATE OFFICE  
2017 NOV 24 A 10:33  
PHOENIX, ARIZONA

AR0447751



### Canelo Claim Block, Arizona Map 7

Canelo - CN Lode Mining Claims  
 T22S, R16 and 17E G&SRM  
 Santa Cruz County, Arizona  
 Located September 12 - November 14, 2017

Monuments are 1-1/2" by 1-1/2" by 5' Wood Posts projecting at least four feet above the ground. Location Monuments are set 20' inside the Endline along the center of each claim, and are 1500' long X 600' wide unless otherwise depicted and as detailed in the attached Certificate of Location.

TIE POINT: The location monument of each claim is tied to the Northwest corner of Section 9, Township 21S, Range 15E, G&SRM, Santa Cruz County, Arizona, its distance as shown on the attached Certificate of Location. Bearings and distance are grid north.


Any overlap onto pre-existing claims, or Private Land, is acknowledged as non-locatable, and any overlapping portion is acknowledged as invalid.



**Legend**

- End Centers
- ▲ Location Monuments
- Corners
- Claim Boundary
- Section
- Township

1 in = 1,000 feet



Claims Filed By:  
 Kennecott Exploration Company  
 4700 Daybreak Parkway  
 South Jordan, UT 84009

When recorded return to:  
Kennecott Exploration Company – Land Dept.  
4700 Daybreak Parkway  
South Jordan, UT 84009

ARIZONA NOTICE OF LOCATION  
(LODE CLAIM)

NOTICE IS HEREBY GIVEN THAT KENNECOTT EXPLORATION COMPANY, whose mailing address is 4700 Daybreak Parkway, South Jordan, Utah 84009 by its undersigned representative, makes this location of the CN256 Lode Mining Claim, in Santa Cruz County, Arizona.

The general course of the claim is from the North to South, and said claim is within the:

<u>Quarter</u>	<u>Section</u>	<u>Township</u>	<u>Range</u>
NW	19	22S	17E
SW	18	22S	17E

Santa Cruz County, Arizona, G&SRM.


This claim is 1500 feet in length and 600 feet in width. This Notice of Location is posted on the centerline of the claim. The claim runs from the location monument on which this notice is posted 20 feet in a northerly direction to the North endline, and 1480 feet in a southerly direction to the South endline. The claim boundaries are marked by six monuments, one at each corner and one at the center of each endline. The location monument on which this notice is posted is situated within Section 18, Township 22S, Range 17E, Santa Cruz County, Arizona, G&SRM, and is approximately 52098 feet East and 40816 feet South from the NW corner of Section 9, T21S, R15E, Santa Cruz County, Arizona, G&SRM. Any overlaps onto pre-existing claims, private or State Land are acknowledged as pre-existing rights and that portion of said overlap is acknowledged as invalid.

The undersigned claims the ground as depicted on the map that is attached to a copy of this Notice of Location filed in the office of the Recorder, Santa Cruz County, Arizona.

The claim has been monumented in accordance with State and Federal law. Corner, end centers and location monuments are posts, 1-1/2" x 1-1/2" x 5' projecting at least 4' above the ground.

Located, dated and posted on the ground this 13th day of September, 2017.

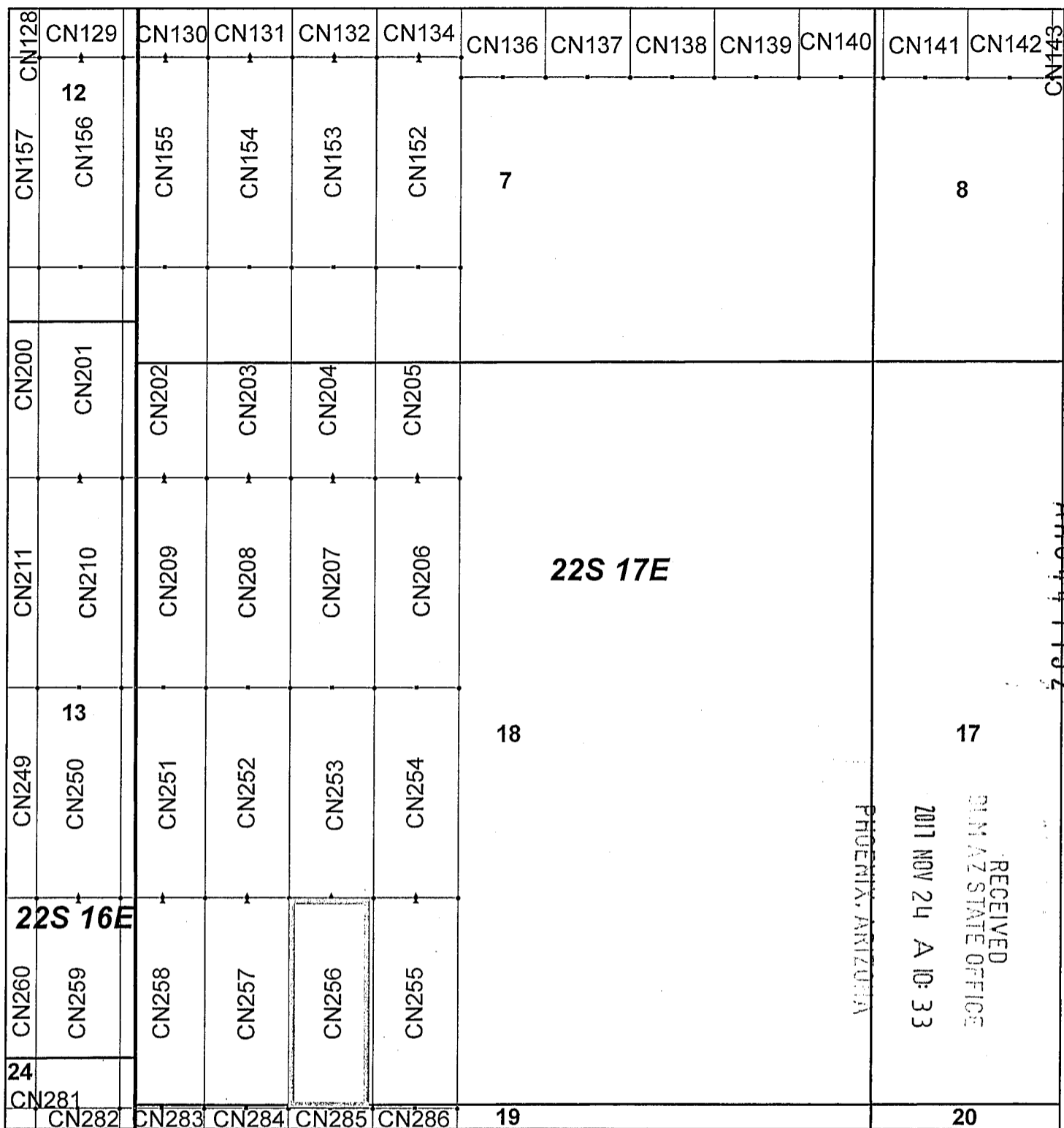
KENNECOTT EXPLORATION COMPANY



By: Erik Best, Operating Officer

RECEIVED  
SANTA CRUZ STATE OFFICE  
2017 NOV 24 A 10:33  
PHOENIX, ARIZONA

AHC447752



### Canelo Claim Block, Arizona Map 7

Canelo - CN Lode Mining Claims  
 T22S, R16 and 17E G&SRM  
 Santa Cruz County, Arizona  
 Located September 12 - November 14, 2017

Monuments are 1-1/2" by 1-1/2" by 5' Wood Posts projecting at least four feet above the ground. Location Monuments are set 20' inside the Endline along the center of each claim, and are 1500' long X 600' wide unless otherwise depicted and as detailed in the attached Certificate of Location.

TIE POINT: The location monument of each claim is tied to the Northwest corner of Section 9, Township 21S, Range 15E, G&SRM, Santa Cruz County, Arizona, its distance as shown on the attached Certificate of Location. Bearings and distance are grid north.

Any overlap onto pre-existing claims, or Private Land, is acknowledged as non-locatable, and any overlapping portion is acknowledged as invalid.

N

**Legend**

- End Centers
- ▲ Location Monuments
- Corners
- Claim Boundary
- Section
- Township

1 in = 1,000 feet

0
0.175
0.35

Miles

Claims Filed By-  
 Kennecott Exploration Company  
 4700 Daybreak Parkway  
 South Jordan, UT 84009

When recorded return to:  
Kennecott Exploration Company – Land Dept.  
4700 Daybreak Parkway  
South Jordan, UT 84009

ARIZONA NOTICE OF LOCATION  
(LODE CLAIM)

NOTICE IS HEREBY GIVEN THAT KENNECOTT EXPLORATION COMPANY, whose mailing address is 4700 Daybreak Parkway, South Jordan, Utah 84009 by its undersigned representative, makes this location of the CN257 Lode Mining Claim, in Santa Cruz County, Arizona.

The general course of the claim is from the North to South, and said claim is within the:

<u>Quarter</u>	<u>Section</u>	<u>Township</u>	<u>Range</u>
NW	19	22S	17E
SW	18	22S	17E

Santa Cruz County, Arizona, G&SRM.

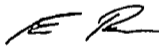
This claim is 1500 feet in length and 600 feet in width. This Notice of Location is posted on the centerline of the claim. The claim runs from the location monument on which this notice is posted 20 feet in a northerly direction to the North endline, and 1480 feet in a southerly direction to the South endline. The claim boundaries are marked by six monuments, one at each corner and one at the center of each endline. The location monument on which this notice is posted is situated within Section 18, Township 22S, Range 17E, Santa Cruz County, Arizona, G&SRM, and is approximately 51498 feet East and 40816 feet South from the NW corner of Section 9, T21S, R15E, Santa Cruz County, Arizona, G&SRM. Any overlaps onto pre-existing claims, private or State Land are acknowledged as pre-existing rights and that portion of said overlap is acknowledged as invalid.

The undersigned claims the ground as depicted on the map that is attached to a copy of this Notice of Location filed in the office of the Recorder, Santa Cruz County, Arizona.

The claim has been monumented in accordance with State and Federal law. Corner, end centers and location monuments are posts, 1-1/2" x 1-1/2" x 5' projecting at least 4' above the ground.

Located, dated and posted on the ground this 13th day of September, 2017.

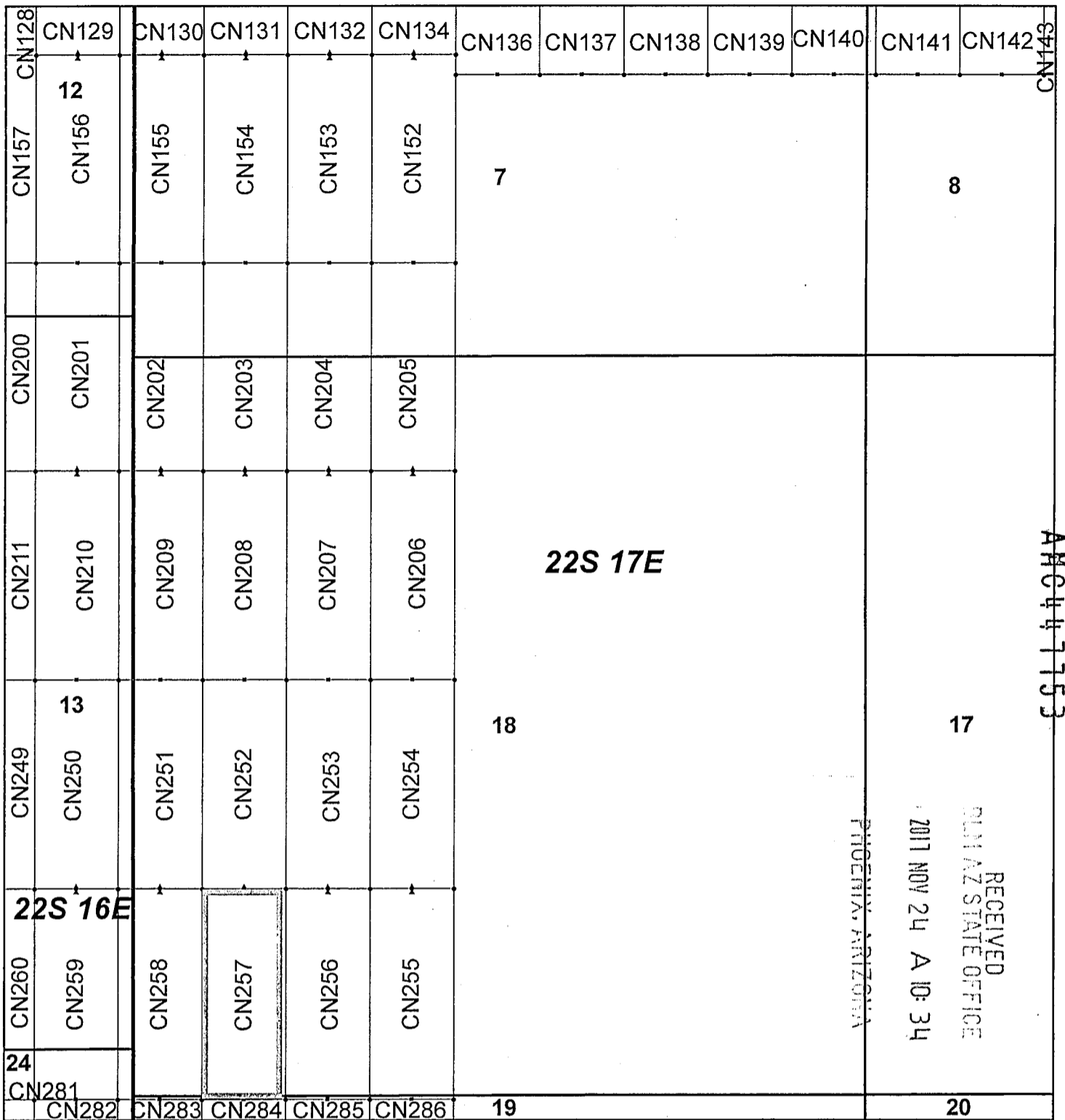
KENNECOTT EXPLORATION COMPANY



By: Erik Best, Operating Officer

RECEIVED  
DLM AZ STATE OFFICE  
2017 NOV 24 A 10:34  
PHOENIX, ARIZONA

AN0447753



## Canelo Claim Block, Arizona Map 7

Canelo - CN Lode Mining Claims  
 T22S, R16 and 17E G&SRM  
 Santa Cruz County, Arizona  
 Located September 12 - November 14, 2017

Monuments are 1-1/2" by 1-1/2" by 5' Wood Posts projecting at least four feet above the ground. Location Monuments are set 20' inside the Endline along the center of each claim, and are 1500' long X 600' wide unless otherwise depicted and as detailed in the attached Certificate of Location.

TIE POINT: The location monument of each claim is tied to the Northwest corner of Section 9, Township 21S, Range 15E, G&SRM, Santa Cruz County, Arizona, its distance as shown on the attached Certificate of Location. Bearings and distance are grid north.

Any overlap onto pre-existing claims, or Private Land, is acknowledged as non-locatable, and any overlapping portion is acknowledged as invalid.

**Legend**

- End Centers
- ▲ Location Monuments
- Corners
- Claim Boundary
- Section
- Township

1 in = 1,000 feet



Claims Filed By-  
 Kennecott Exploration Company  
 4700 Daybreak Parkway  
 South Jordan, UT 84009

When recorded return to:  
Kennecott Exploration Company – Land Dept.  
4700 Daybreak Parkway  
South Jordan, UT 84009

ARIZONA NOTICE OF LOCATION  
(LODE CLAIM)

NOTICE IS HEREBY GIVEN THAT KENNECOTT EXPLORATION COMPANY, whose mailing address is 4700 Daybreak Parkway, South Jordan, Utah 84009 by its undersigned representative, makes this location of the CN258 Lode Mining Claim, in Santa Cruz County, Arizona.

The general course of the claim is from the North to South, and said claim is within the:

<u>Quarter</u>	<u>Section</u>	<u>Township</u>	<u>Range</u>
SE	13	22S	16E
NW	19	22S	17E
SW	18	22S	17E
NE	24	22S	16E

Santa Cruz County, Arizona, G&SRM.


This claim is 1500 feet in length and 600 feet in width. This Notice of Location is posted on the centerline of the claim. The claim runs from the location monument on which this notice is posted 20 feet in a northerly direction to the North endline, and 1480 feet in a southerly direction to the South endline. The claim boundaries are marked by six monuments, one at each corner and one at the center of each endline. The location monument on which this notice is posted is situated within Section 18, Township 22S, Range 17E, Santa Cruz County, Arizona, G&SRM, and is approximately 50898 feet East and 40816 feet South from the NW corner of Section 9, T21S, R15E, Santa Cruz County, Arizona, G&SRM. Any overlaps onto pre-existing claims, private or State Land are acknowledged as pre-existing rights and that portion of said overlap is acknowledged as invalid.

The undersigned claims the ground as depicted on the map that is attached to a copy of this Notice of Location filed in the office of the Recorder, Santa Cruz County, Arizona.

The claim has been monumented in accordance with State and Federal law. Corner, end centers and location monuments are posts, 1-1/2" x 1-1/2" x 5' projecting at least 4' above the ground.

Located, dated and posted on the ground this 13th day of September, 2017.

KENNECOTT EXPLORATION COMPANY

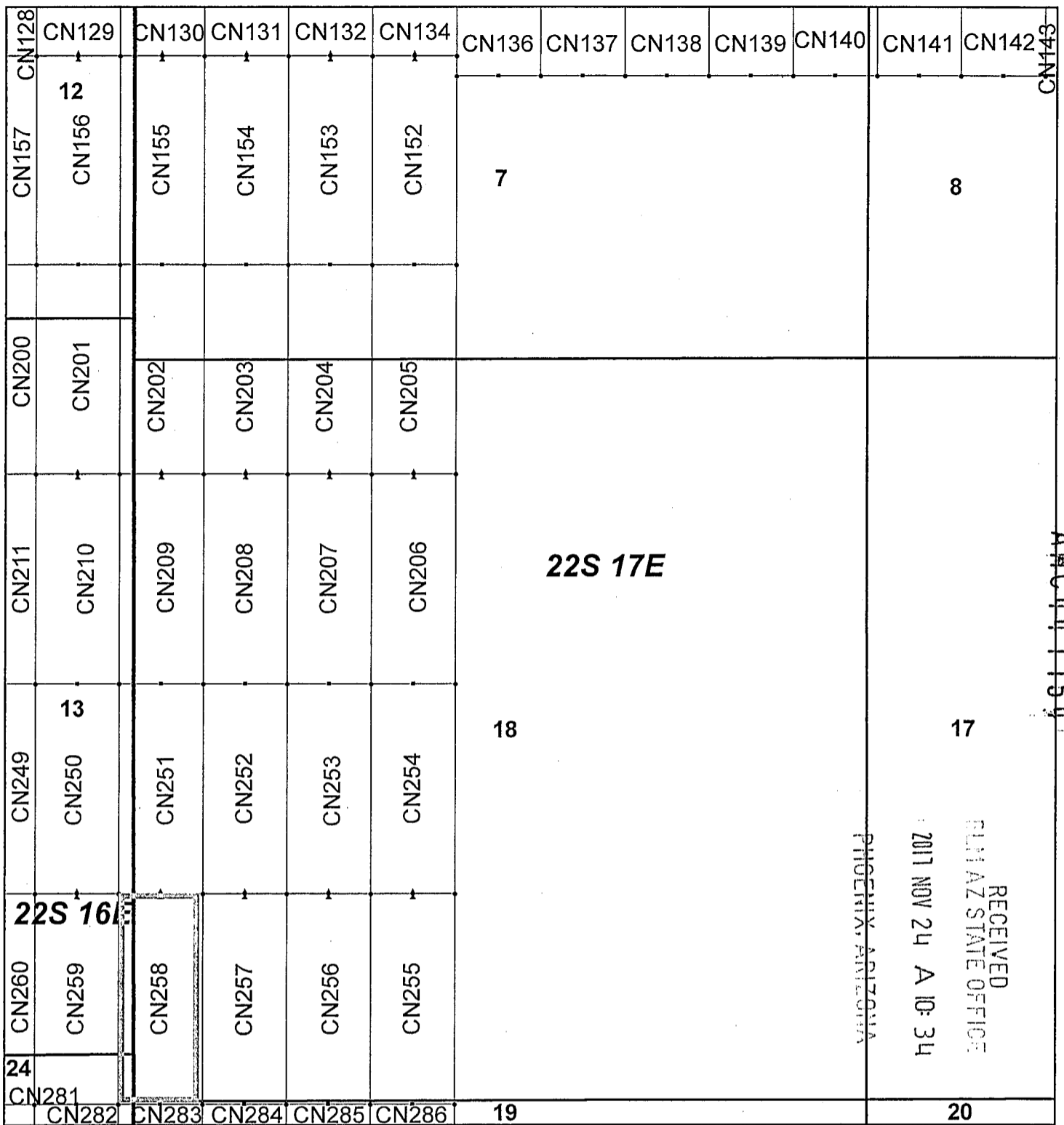


By: Erik Best, Operating Officer

RECEIVED  
CLM AZ STATE OFFICE  
2017 NOV 24 A 10:34  
PHOENIX, ARIZONA

AMC447754





### Canelo Claim Block, Arizona Map 7

Canelo - CN Lode Mining Claims  
 T22S, R16 and 17E G&SRM  
 Santa Cruz County, Arizona  
 Located September 12 - November 14, 2017

Monuments are 1-1/2" by 1-1/2" by 5' Wood Posts projecting at least four feet above the ground. Location Monuments are set 20' inside the Endline along the center of each claim, and are 1500' long X 600' wide unless otherwise depicted and as detailed in the attached Certificate of Location.

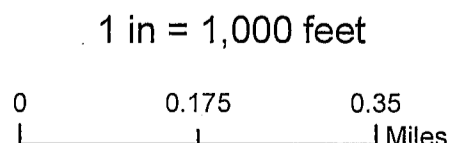
TIE POINT: The location monument of each claim is tied to the Northwest corner of Section 9, Township 21S, Range 15E, G&SRM, Santa Cruz County, Arizona, its distance as shown on the attached Certificate of Location. Bearings and distance are grid north.

Any overlap onto pre-existing claims, or Private Land, is acknowledged as non-locatable, and any overlapping portion is acknowledged as invalid.



**Legend**

- End Centers
- ▲ Location Monuments
- Corners
- Claim Boundary
- Section
- Township



Claims Filed By-  
 Kennecott Exploration Company  
 4700 Daybreak Parkway  
 South Jordan, UT 84009

When recorded return to:  
Kennecott Exploration Company – Land Dept.  
4700 Daybreak Parkway  
South Jordan, UT 84009

ARIZONA NOTICE OF LOCATION  
(LODE CLAIM)

NOTICE IS HEREBY GIVEN THAT KENNECOTT EXPLORATION COMPANY, whose mailing address is 4700 Daybreak Parkway, South Jordan, Utah 84009 by its undersigned representative, makes this location of the CN259 Lode Mining Claim, in Santa Cruz County, Arizona.

The general course of the claim is from the North to South, and said claim is within the:

<u>Quarter</u>	<u>Section</u>	<u>Township</u>	<u>Range</u>
SE	13	22S	16E
SW	13	22S	16E
NW	24	22S	16E
NE	24	22S	16E

Santa Cruz County, Arizona, G&SRM.


This claim is 1500 feet in length and 600 feet in width. This Notice of Location is posted on the centerline of the claim. The claim runs from the location monument on which this notice is posted 20 feet in a northerly direction to the North endline, and 1480 feet in a southerly direction to the South endline. The claim boundaries are marked by six monuments, one at each corner and one at the center of each endline. The location monument on which this notice is posted is situated within Section 13, Township 22S, Range 16E, Santa Cruz County, Arizona, G&SRM, and is approximately 50298 feet East and 40816 feet South from the NW corner of Section 9, T21S, R15E, Santa Cruz County, Arizona, G&SRM. Any overlaps onto pre-existing claims, private or State Land are acknowledged as pre-existing rights and that portion of said overlap is acknowledged as invalid.

The undersigned claims the ground as depicted on the map that is attached to a copy of this Notice of Location filed in the office of the Recorder, Santa Cruz County, Arizona.

The claim has been monumented in accordance with State and Federal law. Corner, end centers and location monuments are posts, 1-1/2" x 1-1/2" x 5' projecting at least 4' above the ground.

Located, dated and posted on the ground this 13th day of September, 2017.

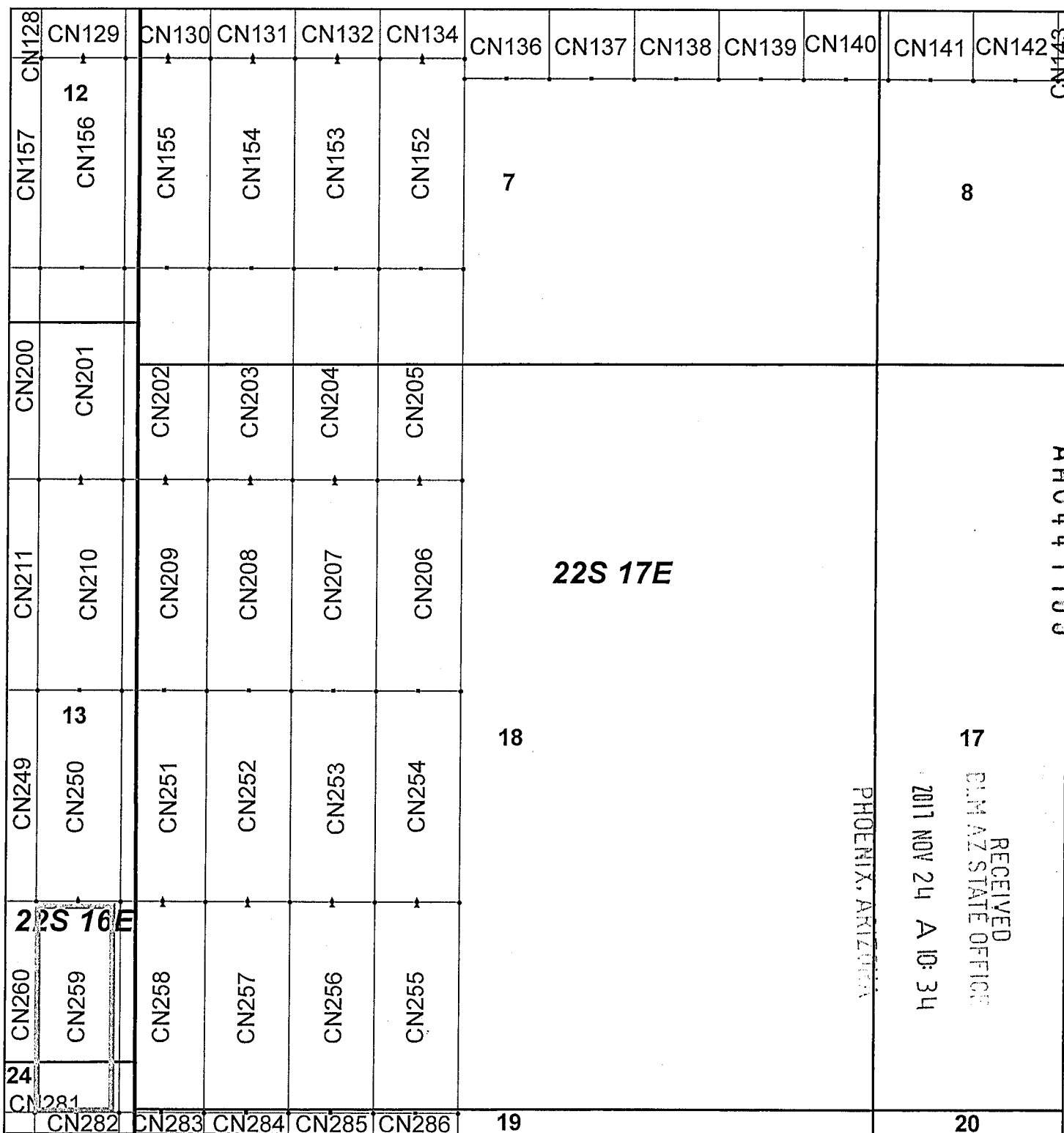
KENNECOTT EXPLORATION COMPANY



By: Erik Best, Operating Officer

RECEIVED  
M M AZ STATE OFFICE  
2017 NOV 24 A 10: 34  
PHOENIX, ARIZONA

AHC447755



## Canelo Claim Block, Arizona Map 7

Canelo - CN Lode Mining Claims  
 T22S, R16 and 17E G&SRM  
 Santa Cruz County, Arizona  
 Located September 12 - November 14, 2017

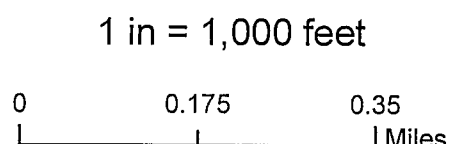
Monuments are 1-1/2" by 1-1/2" by 5' Wood Posts projecting at least four feet above the ground. Location Monuments are set 20' inside the Endline along the center of each claim, and are 1500' long X 600' wide unless otherwise depicted and as detailed in the attached Certificate of Location.

TIE POINT: The location monument of each claim is tied to the Northwest corner of Section 9, Township 21S, Range 15E, G&SRM, Santa Cruz County, Arizona, its distance as shown on the attached Certificate of Location. Bearings and distance are grid north.

Any overlap onto pre-existing claims, or Private Land, is acknowledged as non-locatable, and any overlapping portion is acknowledged as invalid.

**Legend**

- End Centers
- ▲ Location Monuments
- Corners
- Claim Boundary
- Section
- Township



Claims Filed By-  
 Kennecott Exploration Company  
 4700 Daybreak Parkway  
 South Jordan, UT 84009

When recorded return to:  
Kennecott Exploration Company – Land Dept.  
4700 Daybreak Parkway  
South Jordan, UT 84009

ARIZONA NOTICE OF LOCATION  
(LODE CLAIM)

NOTICE IS HEREBY GIVEN THAT KENNECOTT EXPLORATION COMPANY, whose mailing address is 4700 Daybreak Parkway, South Jordan, Utah 84009 by its undersigned representative, makes this location of the CN260 Lode Mining Claim, in Santa Cruz County, Arizona.

The general course of the claim is from the North to South, and said claim is within the:

<u>Quarter</u>	<u>Section</u>	<u>Township</u>	<u>Range</u>
SW	13	22S	16E
NW	24	22S	16E

Santa Cruz County, Arizona, G&SRM.

This claim is 1500 feet in length and 600 feet in width. This Notice of Location is posted on the centerline of the claim. The claim runs from the location monument on which this notice is posted 20 feet in a northerly direction to the North endline, and 1480 feet in a southerly direction to the South endline. The claim boundaries are marked by six monuments, one at each corner and one at the center of each endline. The location monument on which this notice is posted is situated within Section 13, Township 22S, Range 16E, Santa Cruz County, Arizona, G&SRM, and is approximately 49698 feet East and 40816 feet South from the NW corner of Section 9, T21S, R15E, Santa Cruz County, Arizona, G&SRM. Any overlaps onto pre-existing claims, private or State Land are acknowledged as pre-existing rights and that portion of said overlap is acknowledged as invalid.

The undersigned claims the ground as depicted on the map that is attached to a copy of this Notice of Location filed in the office of the Recorder, Santa Cruz County, Arizona.

The claim has been monumented in accordance with State and Federal law. Corner, end centers and location monuments are posts, 1-1/2" x 1-1/2" x 5' projecting at least 4' above the ground.

Located, dated and posted on the ground this 13th day of September, 2017.

KENNECOTT EXPLORATION COMPANY

*ER*

By: Erik Best, Operating Officer

RECEIVED  
BLM AZ STATE OFFICE  
2017 NOV 24 A 10:34  
PHOENIX, ARIZ

ANC447756

	CN167	CN190	CN221	CN239	CN270		CN119	CN120	CN121	CN122	CN123	CN124	CN125	CN126	CN127	CN128	CN129	CN130	
	CN166	CN191	CN220	CN240	CN269														
	CN165	CN192	CN219	CN241	CN268														
	CN164	CN193	CN218	CN242	CN267														
	CN163	CN194	CN217	CN243	CN266														
	CN162	CN195	CN216	CN244	CN265														
	CN161	CN196	CN215	CN245	CN264														
	CN160	CN197	CN214	CN246	CN263														
	CN159	CN198	CN213	CN247	CN262														
	CN158	CN199	CN212	CN248	CN261														
	CN157	CN200	CN211	CN249	CN260														
	CN156	CN201	CN210	CN250	CN259														
	CN155	CN202	CN209	CN251	CN258														
	CN154	CN203	CN208	CN252	CN257														

### Canelo Claim Block, Arizona Map 6

Canelo - CN Lode Mining Claims  
 T22S, R16 and 17E G&SRM  
 Santa Cruz County, Arizona  
 Located September 12 - November 14, 2017

Monuments are 1-1/2" by 1-1/2" by 5' Wood Posts projecting at least four feet above the ground. Location Monuments are set 20' inside the Endline along the center of each claim, and are 1500' long X 600' wide unless otherwise depicted and as detailed in the attached Certificate of Location.

TIE POINT: The location monument of each claim is tied to the Northwest corner of Section 9, Township 21S, Range 15E, G&SRM, Santa Cruz County, Arizona, its distance as shown on the attached Certificate of Location. Bearings and distance are grid north.


Any overlap onto pre-existing claims, or Private Land, is acknowledged as non-locatable, and any overlapping portion is acknowledged as invalid.



**Legend**

- End Centers
- ▲ Location Monuments
- Corners
- ▭ Claim Boundary
- ▭ Section
- ▭ Township

1 in = 1,000 feet



Claims Filed By-  
 Kennecott Exploration Company  
 4700 Daybreak Parkway  
 South Jordan, UT 84009

RECEIVED  
 STATE OFFICE  
 NOV 24 10:54 AM  
 PHOENIX ARIZONA

When recorded return to:  
Kennecott Exploration Company – Land Dept.  
4700 Daybreak Parkway  
South Jordan, UT 84009

ARIZONA NOTICE OF LOCATION  
(LODE CLAIM)

NOTICE IS HEREBY GIVEN THAT KENNECOTT EXPLORATION COMPANY, whose mailing address is 4700 Daybreak Parkway, South Jordan, Utah 84009 by its undersigned representative, makes this location of the CN261 Lode Mining Claim, in Santa Cruz County, Arizona.

The general course of the claim is from the North to South, and said claim is within the:

<u>Quarter</u>	<u>Section</u>	<u>Township</u>	<u>Range</u>
SW	13	22S	16E
NW	24	22S	16E

Santa Cruz County, Arizona, G&SRM.


This claim is 1500 feet in length and 600 feet in width. This Notice of Location is posted on the centerline of the claim. The claim runs from the location monument on which this notice is posted 20 feet in a northerly direction to the North endline, and 1480 feet in a southerly direction to the South endline. The claim boundaries are marked by six monuments, one at each corner and one at the center of each endline. The location monument on which this notice is posted is situated within Section 13, Township 22S, Range 16E, Santa Cruz County, Arizona, G&SRM, and is approximately 49098 feet East and 40816 feet South from the NW corner of Section 9, T21S, R15E, Santa Cruz County, Arizona, G&SRM. Any overlaps onto pre-existing claims, private or State Land are acknowledged as pre-existing rights and that portion of said overlap is acknowledged as invalid.

The undersigned claims the ground as depicted on the map that is attached to a copy of this Notice of Location filed in the office of the Recorder, Santa Cruz County, Arizona.

The claim has been monumented in accordance with State and Federal law. Corner, end centers and location monuments are posts, 1-1/2" x 1-1/2" x 5' projecting at least 4' above the ground.

Located, dated and posted on the ground this 13th day of September, 2017.

KENNECOTT EXPLORATION COMPANY



By: Erik Best, Operating Officer

PHOENIX, ARIZONA

2017 NOV 24 A 10: 34

RECEIVED  
SANTA CRUZ STATE OFFICE

AMC 447757



When recorded return to:  
Kennecott Exploration Company – Land Dept.  
4700 Daybreak Parkway  
South Jordan, UT 84009

ARIZONA NOTICE OF LOCATION  
(LODE CLAIM)

NOTICE IS HEREBY GIVEN THAT KENNECOTT EXPLORATION COMPANY, whose mailing address is 4700 Daybreak Parkway, South Jordan, Utah 84009 by its undersigned representative, makes this location of the CN262 Lode Mining Claim, in Santa Cruz County, Arizona.

The general course of the claim is from the North to South, and said claim is within the:

<u>Quarter</u>	<u>Section</u>	<u>Township</u>	<u>Range</u>
SW	13	22S	16E
NW	24	22S	16E

Santa Cruz County, Arizona, G&SRM.


This claim is 1500 feet in length and 600 feet in width. This Notice of Location is posted on the centerline of the claim. The claim runs from the location monument on which this notice is posted 20 feet in a northerly direction to the North endline, and 1480 feet in a southerly direction to the South endline. The claim boundaries are marked by six monuments, one at each corner and one at the center of each endline. The location monument on which this notice is posted is situated within Section 13, Township 22S, Range 16E, Santa Cruz County, Arizona, G&SRM, and is approximately 48498 feet East and 40816 feet South from the NW corner of Section 9, T21S, R15E, Santa Cruz County, Arizona, G&SRM. Any overlaps onto pre-existing claims, private or State Land are acknowledged as pre-existing rights and that portion of said overlap is acknowledged as invalid.

The undersigned claims the ground as depicted on the map that is attached to a copy of this Notice of Location filed in the office of the Recorder, Santa Cruz County, Arizona.

The claim has been monumented in accordance with State and Federal law. Corner, end centers and location monuments are posts, 1-1/2" x 1-1/2" x 5' projecting at least 4' above the ground.

Located, dated and posted on the ground this 13th day of September, 2017.

KENNECOTT EXPLORATION COMPANY



By: Erik Best, Operating Officer

RECEIVED  
PLM AZ STATE OFFICE  
2017 NOV 24 A 10: 34  
PHOENIX, ARIZONA

ANC447758



CN119	CN120	CN121	CN122	CN123	CN124	CN125	CN126	CN127	CN128	CN129	CN131
CN167	CN166	CN165	CN164	CN163	CN162	CN161	CN160	CN159	CN158	CN157	CN156
<b>22S 16E</b>											
CN190	CN191	CN192	CN193	CN194	CN195	CN196	CN197	CN198	CN199	CN200	CN201
CN221	CN220	CN219	CN218	CN217	CN216	CN215	CN214	CN213	CN212	CN211	CN210
CN239	CN240	CN241	CN242	CN243	CN244	CN245	CN246	CN247	CN248	CN249	CN250
CN270	CN269	CN268	CN267	CN266	CN265	CN264	CN263	CN262	CN261	CN260	CN259
CN272	CN273	CN274	CN275	CN276	CN277	CN278	CN279	CN280	CN281	CN282	CN283
CN155	CN154	CN202	CN209	CN251	CN252	CN253	CN254	CN255	CN256	CN257	CN258
<b>22S 17E</b>											
CN203	CN208	CN203	CN208	CN203	CN208	CN203	CN208	CN203	CN208	CN203	CN208

### Canelo Claim Block, Arizona Map 6

Canelo - CN Lode Mining Claims  
 T22S, R16 and 17E G&SRM  
 Santa Cruz County, Arizona  
 Located September 12 - November 14, 2017

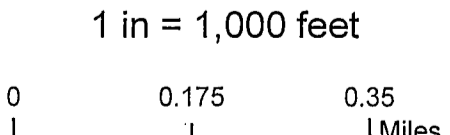
Monuments are 1-1/2" by 1-1/2" by 5' Wood Posts projecting at least four feet above the ground. Location Monuments are set 20' inside the Endline along the center of each claim, and are 1500' long X 600' wide unless otherwise depicted and as detailed in the attached Certificate of Location.

TIE POINT: The location monument of each claim is tied to the Northwest corner of Section 9, Township 21S, Range 15E, G&SRM, Santa Cruz County, Arizona, its distance as shown on the attached Certificate of Location. Bearings and distance are grid north.

Any overlap onto pre-existing claims, or Private Land, is acknowledged as non-locatable, and any overlapping portion is acknowledged as invalid.

**Legend**

- End Centers
- ▲ Location Monuments
- Corners
- Claim Boundary
- Section
- Township



Claims Filed By-  
 Kennecott Exploration Company  
 4700 Daybreak Parkway  
 South Jordan, UT 84009

When recorded return to:  
Kennecott Exploration Company – Land Dept.  
4700 Daybreak Parkway  
South Jordan, UT 84009

ARIZONA NOTICE OF LOCATION  
(LODE CLAIM)

NOTICE IS HEREBY GIVEN THAT KENNECOTT EXPLORATION COMPANY, whose mailing address is 4700 Daybreak Parkway, South Jordan, Utah 84009 by its undersigned representative, makes this location of the CN263 Lode Mining Claim, in Santa Cruz County, Arizona.

The general course of the claim is from the North to South, and said claim is within the:

<u>Quarter</u>	<u>Section</u>	<u>Township</u>	<u>Range</u>
SW	13	22S	16E
NW	24	22S	16E

Santa Cruz County, Arizona, G&SRM.


This claim is 1500 feet in length and 600 feet in width. This Notice of Location is posted on the centerline of the claim. The claim runs from the location monument on which this notice is posted 20 feet in a northerly direction to the North endline, and 1480 feet in a southerly direction to the South endline. The claim boundaries are marked by six monuments, one at each corner and one at the center of each endline. The location monument on which this notice is posted is situated within Section 13, Township 22S, Range 16E, Santa Cruz County, Arizona, G&SRM, and is approximately 47898 feet East and 40816 feet South from the NW corner of Section 9, T21S, R15E, Santa Cruz County, Arizona, G&SRM. Any overlaps onto pre-existing claims, private or State Land are acknowledged as pre-existing rights and that portion of said overlap is acknowledged as invalid.

The undersigned claims the ground as depicted on the map that is attached to a copy of this Notice of Location filed in the office of the Recorder, Santa Cruz County, Arizona.

The claim has been monumented in accordance with State and Federal law. Corner, end centers and location monuments are posts, 1-1/2" x 1-1/2" x 5' projecting at least 4' above the ground.

Located, dated and posted on the ground this 13th day of September, 2017.

KENNECOTT EXPLORATION COMPANY



By: Erik Best, Operating Officer

RECEIVED  
SANTA CRUZ STATE OFFICE  
2017 NOV 24 A 10:34  
PHOENIX, ARIZONA

AMC447759

CN119	CN120	CN121	CN122	CN123	CN124	CN125	CN126	CN127	CN128	CN129	CN131
CN167	CN166	CN165	11 CN164	CN163	CN162	CN161	CN160	CN159	12 CN158	CN157	CN156
<b>22S 16E</b>											
CN190	CN191	CN192	CN193	CN194	CN195	CN196	CN197	CN198	CN199	CN200	CN201
CN221	CN220	CN219	CN218	CN217	CN216	CN215	CN214	CN213	CN212	CN211	CN210
CN239	CN240	CN241	14 CN242	CN243	CN244	CN245	CN246	CN247	CN248	CN249	CN250
CN270	CN269	CN268	CN267	CN266	CN265	CN264	CN263	CN262	CN261	CN260	CN259
CN272	CN273	23 CN274	CN275	CN276	CN277	CN278	CN279	CN280	24 CN281	CN282	CN283
CN284	CN283	CN282	CN281	CN280	CN279	CN278	CN277	CN276	CN275	CN274	CN273
CN252	CN251	CN250	CN249	CN248	CN247	CN246	CN245	CN244	CN243	CN242	CN241
CN203	CN202	CN201	CN200	CN199	CN198	CN197	CN196	CN195	CN194	CN193	CN192
CN154	CN155	CN156	CN157	CN158	CN159	CN160	CN161	CN162	CN163	CN164	CN165

### Canelo Claim Block, Arizona Map 6

Canelo - CN Lode Mining Claims  
T22S, R16 and 17E G&SRM  
Santa Cruz County, Arizona  
Located September 12 - November 14, 2017

Monuments are 1-1/2" by 1-1/2" by 5' Wood Posts projecting at least four feet above the ground. Location Monuments are set 20' inside the Endline along the center of each claim, and are 1500' long X 600' wide unless otherwise depicted and as detailed in the attached Certificate of Location.

TIE POINT: The location monument of each claim is tied to the Northwest corner of Section 9, Township 21S, Range 15E, G&SRM, Santa Cruz County, Arizona, its distance as shown on the attached Certificate of Location. Bearings and distance are grid north.


Any overlap onto pre-existing claims, or Private Land, is acknowledged as non-locatable, and any overlapping portion is acknowledged as invalid.



**Legend**

- End Centers
- ▲ Location Monuments
- Corners
- Claim Boundary
- Section
- Township

1 in = 1,000 feet



Claims Filed By-  
Kennecott Exploration Company  
4700 Daybreak Parkway  
South Jordan, UT 84009

When recorded return to:  
Kennecott Exploration Company – Land Dept.  
4700 Daybreak Parkway  
South Jordan, UT 84009

ARIZONA NOTICE OF LOCATION  
(LODE CLAIM)

NOTICE IS HEREBY GIVEN THAT KENNECOTT EXPLORATION COMPANY, whose mailing address is 4700 Daybreak Parkway, South Jordan, Utah 84009 by its undersigned representative, makes this location of the CN264 Lode Mining Claim, in Santa Cruz County, Arizona.

The general course of the claim is from the North to South, and said claim is within the:

<u>Quarter</u>	<u>Section</u>	<u>Township</u>	<u>Range</u>
NE	23	22S	16E
SE	14	22S	16E
SW	13	22S	16E
NW	24	22S	16E

Santa Cruz County, Arizona, G&SRM.


This claim is 1500 feet in length and 600 feet in width. This Notice of Location is posted on the centerline of the claim. The claim runs from the location monument on which this notice is posted 20 feet in a northerly direction to the North endline, and 1480 feet in a southerly direction to the South endline. The claim boundaries are marked by six monuments, one at each corner and one at the center of each endline. The location monument on which this notice is posted is situated within Section 14, Township 22S, Range 16E, Santa Cruz County, Arizona, G&SRM, and is approximately 47298 feet East and 40816 feet South from the NW corner of Section 9, T21S, R15E, Santa Cruz County, Arizona, G&SRM. Any overlaps onto pre-existing claims, private or State Land are acknowledged as pre-existing rights and that portion of said overlap is acknowledged as invalid.

The undersigned claims the ground as depicted on the map that is attached to a copy of this Notice of Location filed in the office of the Recorder, Santa Cruz County, Arizona.

The claim has been monumented in accordance with State and Federal law. Corner, end centers and location monuments are posts, 1-1/2" x 1-1/2" x 5' projecting at least 4' above the ground.

Located, dated and posted on the ground this 13th day of September, 2017.

KENNECOTT EXPLORATION COMPANY



By: Erik Best, Operating Officer

PHOENIX, ARIZONA

2011 NOV 24 A 10: 35

RECEIVED  
M AZ STATE OFFICE

AM0447760

CN119	CN120	CN121	CN122	CN123	CN124	CN125	CN126	CN127	CN128	CN129	CN131
CN167	CN166	CN165	CN164	CN163	CN162	CN161	CN160	CN159	CN158	CN157	CN156
<b>22S 16E</b>											
CN190	CN191	CN192	CN193	CN194	CN195	CN196	CN197	CN198	CN199	CN200	CN201
CN221	CN220	CN219	CN218	CN217	CN216	CN215	CN214	CN213	CN212	CN211	CN210
CN239	CN240	CN241	CN242	CN243	CN244	CN245	CN246	CN247	CN248	CN249	CN250
CN270	CN269	CN268	CN267	CN266	CN265	CN264	CN263	CN262	CN261	CN260	CN259
CN272	CN273	CN274	CN275	CN276	CN277	CN278	CN279	CN280	CN281	CN282	CN283
<b>22S 17E</b>											
CN202	CN209	CN208	CN207	CN206	CN205	CN204	CN203	CN202	CN201	CN200	CN199
CN284	CN283	CN282	CN281	CN280	CN279	CN278	CN277	CN276	CN275	CN274	CN273


### Canelo Claim Block, Arizona Map 6

Canelo - CN Lode Mining Claims  
 T22S, R16 and 17E G&SRM  
 Santa Cruz County, Arizona  
 Located September 12 - November 14, 2017

Monuments are 1-1/2" by 1-1/2" by 5' Wood Posts projecting at least four feet above the ground. Location Monuments are set 20' inside the Endline along the center of each claim, and are 1500' long X 600' wide unless otherwise depicted and as detailed in the attached Certificate of Location.

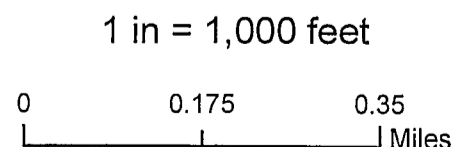
TIE POINT: The location monument of each claim is tied to the Northwest corner of Section 9, Township 21S, Range 15E, G&SRM, Santa Cruz County, Arizona, its distance as shown on the attached Certificate of Location. Bearings and distance are grid north.

Any overlap onto pre-existing claims, or Private Land, is acknowledged as non-locatable, and any overlapping portion is acknowledged as invalid.



**Legend**

- End Centers
- Location Monuments
- Corners
- Claim Boundary
- Section
- Township



Claims Filed By-  
 Kennecott Exploration Company  
 4700 Daybreak Parkway  
 South Jordan, UT 84009

When recorded return to:  
Kennecott Exploration Company – Land Dept.  
4700 Daybreak Parkway  
South Jordan, UT 84009

ARIZONA NOTICE OF LOCATION  
(LODE CLAIM)

NOTICE IS HEREBY GIVEN THAT KENNECOTT EXPLORATION COMPANY, whose mailing address is 4700 Daybreak Parkway, South Jordan, Utah 84009 by its undersigned representative, makes this location of the CN265 Lode Mining Claim, in Santa Cruz County, Arizona.

The general course of the claim is from the North to South, and said claim is within the:

<u>Quarter</u>	<u>Section</u>	<u>Township</u>	<u>Range</u>
NE	23	22S	16E
SE	14	22S	16E

Santa Cruz County, Arizona, G&SRM.


This claim is 1500 feet in length and 600 feet in width. This Notice of Location is posted on the centerline of the claim. The claim runs from the location monument on which this notice is posted 20 feet in a northerly direction to the North endline, and 1480 feet in a southerly direction to the South endline. The claim boundaries are marked by six monuments, one at each corner and one at the center of each endline. The location monument on which this notice is posted is situated within Section 14, Township 22S, Range 16E, Santa Cruz County, Arizona, G&SRM, and is approximately 46698 feet East and 40816 feet South from the NW corner of Section 9, T21S, R15E, Santa Cruz County, Arizona, G&SRM. Any overlaps onto pre-existing claims, private or State Land are acknowledged as pre-existing rights and that portion of said overlap is acknowledged as invalid.

The undersigned claims the ground as depicted on the map that is attached to a copy of this Notice of Location filed in the office of the Recorder, Santa Cruz County, Arizona.

The claim has been monumented in accordance with State and Federal law. Corner, end centers and location monuments are posts, 1-1/2" x 1-1/2" x 5' projecting at least 4' above the ground.

Located, dated and posted on the ground this 13th day of September, 2017.

KENNECOTT EXPLORATION COMPANY



By: Erik Best, Operating Officer

RECEIVED  
D.M. AZ STATE OFFICE  
2017 NOV 24 A 10:39  
PHOENIX, ARIZONA

AMC4477611

CN119	CN120	CN121	CN122	CN123	CN124	CN125	CN126	CN127	CN128	CN129	CN131
CN167	CN166	CN165	11 CN164	CN163	CN162	CN161	CN160	CN159	12 CN158	CN157	CN156
<b>22S 16E</b>											
CN190	CN191	CN192	CN193	CN194	CN195	CN196	CN197	CN198	CN199	CN200	CN201
CN221	CN220	CN219	CN218	CN217	CN216	CN215	CN214	CN213	CN212	CN211	CN210
CN239	CN240	CN241	14 CN242	CN243	CN244	CN245	CN246	CN247	CN248	CN249	CN250
CN270	CN269	CN268	CN267	CN266	CN265	CN264	CN263	CN262	CN261	CN260	CN259
CN272	CN273	CN274	CN275	CN276	CN277	CN278	CN279	CN280	CN281	CN282	CN283
<b>22S 17E</b>											
CN202	CN209	CN208	CN251	CN252	CN253	CN254	CN255	CN256	CN257	CN258	CN259
<b>23</b>											
<b>24</b>											
<b>19</b>											

### Canelo Claim Block, Arizona Map 6

Canelo - CN Lode Mining Claims  
T22S, R16 and 17E G&SRM  
Santa Cruz County, Arizona  
Located September 12 - November 14, 2017

Monuments are 1-1/2" by 1-1/2" by 5' Wood Posts projecting at least four feet above the ground. Location Monuments are set 20' inside the Endline along the center of each claim, and are 1500' long X 600' wide unless otherwise depicted and as detailed in the attached Certificate of Location.

TIE POINT: The location monument of each claim is tied to the Northwest corner of Section 9, Township 21S, Range 15E, G&SRM, Santa Cruz County, Arizona, its distance as shown on the attached Certificate of Location. Bearings and distance are grid north.


Any overlap onto pre-existing claims, or Private Land, is acknowledged as non-locatable, and any overlapping portion is acknowledged as invalid.



#### Legend

- End Centers
- ▲ Location Monuments
- Corners
- Claim Boundary
- Section
- Township

1 in = 1,000 feet



Claims Filed By:  
Kennecott Exploration Company  
4700 Daybreak Parkway  
South Jordan, UT 84009

When recorded return to:  
Kennecott Exploration Company – Land Dept.  
4700 Daybreak Parkway  
South Jordan, UT 84009

ARIZONA NOTICE OF LOCATION  
(LODE CLAIM)

NOTICE IS HEREBY GIVEN THAT KENNECOTT EXPLORATION COMPANY, whose mailing address is 4700 Daybreak Parkway, South Jordan, Utah 84009 by its undersigned representative, makes this location of the CN266 Lode Mining Claim, in Santa Cruz County, Arizona.

The general course of the claim is from the North to South, and said claim is within the:

<u>Quarter</u>	<u>Section</u>	<u>Township</u>	<u>Range</u>
NE	23	22S	16E
SE	14	22S	16E

Santa Cruz County, Arizona, G&SRM.

This claim is 1500 feet in length and 600 feet in width. This Notice of Location is posted on the centerline of the claim. The claim runs from the location monument on which this notice is posted 20 feet in a northerly direction to the North endline, and 1480 feet in a southerly direction to the South endline. The claim boundaries are marked by six monuments, one at each corner and one at the center of each endline. The location monument on which this notice is posted is situated within Section 14, Township 22S, Range 16E, Santa Cruz County, Arizona, G&SRM, and is approximately 46098 feet East and 40816 feet South from the NW corner of Section 9, T21S, R15E, Santa Cruz County, Arizona, G&SRM. Any overlaps onto pre-existing claims, private or State Land are acknowledged as pre-existing rights and that portion of said overlap is acknowledged as invalid.

The undersigned claims the ground as depicted on the map that is attached to a copy of this Notice of Location filed in the office of the Recorder, Santa Cruz County, Arizona.

The claim has been monumented in accordance with State and Federal law. Corner, end centers and location monuments are posts, 1-1/2" x 1-1/2" x 5' projecting at least 4' above the ground.

Located, dated and posted on the ground this 13th day of September, 2017.

KENNECOTT EXPLORATION COMPANY



By: Erik Best, Operating Officer

RECEIVED  
RLM AZ STATE OFFICE  
2017 NOV 24 A 10:40  
PHOENIX, ARIZONA

AMC441762



CN167	CN166	CN165	CN164	CN163	CN162	CN161	CN160	CN159	CN158	CN157	CN156	CN155	CN154	
			11						12			7		
					<b>22S 16E</b>									
CN190	CN191	CN192	CN193	CN194	CN195	CN196	CN197	CN198	CN199	CN200	CN201	CN202	CN203	
CN221	CN220	CN219	CN218	CN217	CN216	CN215	CN214	CN213	CN212	CN211	CN210	CN209	CN208	
									13					
CN239	CN240	CN241	CN242	CN243	CN244	CN245	CN246	CN247	CN248	CN249	CN250	CN251	CN252	
			14											
CN270	CN269	CN268	CN267	CN266	CN265	CN264	CN263	CN262	CN261	CN260	CN259	CN258	CN257	
		23							24					
CN272	CN273	CN274	CN275	CN276	CN277	CN278	CN279	CN280	CN281	CN282	CN283	CN284	CN285	
												19		

### Canelo Claim Block, Arizona Map 6

Canelo - CN Lode Mining Claims  
 T22S, R16 and 17E G&SRM  
 Santa Cruz County, Arizona  
 Located September 12 - November 14, 2017

Monuments are 1-1/2" by 1-1/2" by 5' Wood Posts projecting at least four feet above the ground. Location Monuments are set 20' inside the Endline along the center of each claim, and are 1500' long X 600' wide unless otherwise depicted and as detailed in the attached Certificate of Location.

TIE POINT: The location monument of each claim is tied to the Northwest corner of Section 9, Township 21S, Range 15E, G&SRM, Santa Cruz County, Arizona, its distance as shown on the attached Certificate of Location. Bearings and distance are grid north.


Any overlap onto pre-existing claims, or Private Land, is acknowledged as non-locatable, and any overlapping portion is acknowledged as invalid.



**Legend**

- End Centers
- ▲ Location Monuments
- Corners
- Claim Boundary
- Section
- Township

1 in = 1,000 feet



Claims Filed By-  
 Kennecott Exploration Company  
 4700 Daybreak Parkway  
 South Jordan, UT 84009

When recorded return to:  
Kennecott Exploration Company – Land Dept.  
4700 Daybreak Parkway  
South Jordan, UT 84009

ARIZONA NOTICE OF LOCATION  
(LODE CLAIM)

NOTICE IS HEREBY GIVEN THAT KENNECOTT EXPLORATION COMPANY, whose mailing address is 4700 Daybreak Parkway, South Jordan, Utah 84009 by its undersigned representative, makes this location of the CN267 Lode Mining Claim, in Santa Cruz County, Arizona.

The general course of the claim is from the North to South, and said claim is within the:

<u>Quarter</u>	<u>Section</u>	<u>Township</u>	<u>Range</u>
NE	23	22S	16E
SE	14	22S	16E

Santa Cruz County, Arizona, G&SRM.

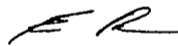
This claim is 1500 feet in length and 600 feet in width. This Notice of Location is posted on the centerline of the claim. The claim runs from the location monument on which this notice is posted 20 feet in a northerly direction to the North endline, and 1480 feet in a southerly direction to the South endline. The claim boundaries are marked by six monuments, one at each corner and one at the center of each endline. The location monument on which this notice is posted is situated within Section 14, Township 22S, Range 16E, Santa Cruz County, Arizona, G&SRM, and is approximately 45498 feet East and 40816 feet South from the NW corner of Section 9, T21S, R15E, Santa Cruz County, Arizona, G&SRM. Any overlaps onto pre-existing claims, private or State Land are acknowledged as pre-existing rights and that portion of said overlap is acknowledged as invalid.

The undersigned claims the ground as depicted on the map that is attached to a copy of this Notice of Location filed in the office of the Recorder, Santa Cruz County, Arizona.

The claim has been monumented in accordance with State and Federal law. Corner, end centers and location monuments are posts, 1-1/2" x 1-1/2" x 5' projecting at least 4' above the ground.

Located, dated and posted on the ground this 13th day of September, 2017.

KENNECOTT EXPLORATION COMPANY



By: Erik Best, Operating Officer

RECEIVED  
DLM AZ STATE OFFICE  
2017 NOV 24 A 10:40  
PHOENIX, ARIZONA

AHC447763

CN119	CN120	CN121	CN122	CN123	CN124	CN125	CN126	CN127	CN128	CN129	CN131
CN167	CN166	CN165	11 CN164	CN163	CN162	CN161	CN160	CN159	12 CN158	CN157	CN156
<b>22S 16E</b>											
CN190	CN191	CN192	CN193	CN194	CN195	CN196	CN197	CN198	CN199	CN200	CN201
CN221	CN220	CN219	CN218	CN217	CN216	CN215	CN214	CN213	CN212	CN211	CN210
CN239	CN240	CN241	CN242	CN243	CN244	CN245	CN246	CN247	CN248	CN249	CN250
CN270	CN269	CN268	CN267	CN266	CN265	CN264	CN263	CN262	CN261	CN260	CN259
CN272	CN273	CN274	CN275	CN276	CN277	CN278	CN279	CN280	CN281	CN282	CN283
<b>22S 17E</b>											
CN221	CN220	CN219	CN218	CN217	CN216	CN215	CN214	CN213	CN212	CN211	CN210
CN239	CN240	CN241	CN242	CN243	CN244	CN245	CN246	CN247	CN248	CN249	CN250
CN270	CN269	CN268	CN267	CN266	CN265	CN264	CN263	CN262	CN261	CN260	CN259
CN272	CN273	CN274	CN275	CN276	CN277	CN278	CN279	CN280	CN281	CN282	CN283
CN284	CN283	CN282	CN281	CN280	CN279	CN278	CN277	CN276	CN275	CN274	CN273
CN284	CN283	CN282	CN281	CN280	CN279	CN278	CN277	CN276	CN275	CN274	CN273

### Canelo Claim Block, Arizona Map 6

Canelo - CN Lode Mining Claims  
 T22S, R16 and 17E G&SRM  
 Santa Cruz County, Arizona  
 Located September 12 - November 14, 2017

Monuments are 1-1/2" by 1-1/2" by 5' Wood Posts projecting at least four feet above the ground. Location Monuments are set 20' inside the Endline along the center of each claim, and are 1500' long X 600' wide unless otherwise depicted and as detailed in the attached Certificate of Location.

TIE POINT: The location monument of each claim is tied to the Northwest corner of Section 9, Township 21S, Range 15E, G&SRM, Santa Cruz County, Arizona, its distance as shown on the attached Certificate of Location. Bearings and distance are grid north.


Any overlap onto pre-existing claims, or Private Land, is acknowledged as non-locatable, and any overlapping portion is acknowledged as invalid.



**Legend**

- End Centers
- Location Monuments
- Corners
- Claim Boundary
- Section
- Township

1 in = 1,000 feet



Claims Filed By:  
 Kennecott Exploration Company  
 4700 Daybreak Parkway  
 South Jordan, UT 84009

When recorded return to:  
Kennecott Exploration Company – Land Dept.  
4700 Daybreak Parkway  
South Jordan, UT 84009

ARIZONA NOTICE OF LOCATION  
(LODE CLAIM)

NOTICE IS HEREBY GIVEN THAT KENNECOTT EXPLORATION COMPANY, whose mailing address is 4700 Daybreak Parkway, South Jordan, Utah 84009 by its undersigned representative, makes this location of the CN268 Lode Mining Claim, in Santa Cruz County, Arizona.

The general course of the claim is from the North to South, and said claim is within the:

<u>Quarter</u>	<u>Section</u>	<u>Township</u>	<u>Range</u>
NE	23	22S	16E
SE	14	22S	16E
SW	14	22S	16E
NW	23	22S	16E

Santa Cruz County, Arizona, G&SRM.


This claim is 1500 feet in length and 600 feet in width. This Notice of Location is posted on the centerline of the claim. The claim runs from the location monument on which this notice is posted 20 feet in a northerly direction to the North endline, and 1480 feet in a southerly direction to the South endline. The claim boundaries are marked by six monuments, one at each corner and one at the center of each endline. The location monument on which this notice is posted is situated within Section 14, Township 22S, Range 16E, Santa Cruz County, Arizona, G&SRM, and is approximately 44898 feet East and 40816 feet South from the NW corner of Section 9, T21S, R15E, Santa Cruz County, Arizona, G&SRM. Any overlaps onto pre-existing claims, private or State Land are acknowledged as pre-existing rights and that portion of said overlap is acknowledged as invalid.

The undersigned claims the ground as depicted on the map that is attached to a copy of this Notice of Location filed in the office of the Recorder, Santa Cruz County, Arizona.

The claim has been monumented in accordance with State and Federal law. Corner, end centers and location monuments are posts, 1-1/2" x 1-1/2" x 5' projecting at least 4' above the ground.

Located, dated and posted on the ground this 13th day of September, 2017.

KENNECOTT EXPLORATION COMPANY



By: Erik Best, Operating Officer

RECEIVED  
MINNAPAZ STATE OFFICE  
2017 NOV 24 A 10:40  
PHOENIX, ARIZONA

AMC447764

CN119	CN120	CN121	CN122	CN123	CN124	CN125	CN126	CN127	CN128	CN129	CN130	CN131
CN167	CN166	CN165	CN164	CN163	CN162	CN161	CN160	CN159	CN158	CN157	CN156	CN155
<b>22S 16E</b>												
CN190	CN191	CN192	CN193	CN194	CN195	CN196	CN197	CN198	CN199	CN200	CN201	CN202
CN221	CN220	CN219	CN218	CN217	CN216	CN215	CN214	CN213	CN212	CN211	CN210	CN209
CN239	CN240	CN241	CN242	CN243	CN244	CN245	CN246	CN247	CN248	CN249	CN250	CN251
CN270	CN269	CN268	CN267	CN266	CN265	CN264	CN263	CN262	CN261	CN260	CN259	CN258
CN272	CN273	CN274	CN275	CN276	CN277	CN278	CN279	CN280	CN281	CN282	CN283	CN284
<b>22S 17E</b>												
CN203	CN204	CN205	CN206	CN207	CN208	CN209	CN210	CN211	CN212	CN213	CN214	CN215
CN154	CN155	CN156	CN157	CN158	CN159	CN160	CN161	CN162	CN163	CN164	CN165	CN166

### Canelo Claim Block, Arizona Map 6

Canelo - CN Lode Mining Claims  
T22S, R16 and 17E G&SRM  
Santa Cruz County, Arizona  
Located September 12 - November 14, 2017

Monuments are 1-1/2" by 1-1/2" by 5' Wood Posts projecting at least four feet above the ground. Location Monuments are set 20' inside the Endline along the center of each claim, and are 1500' long X 600' wide unless otherwise depicted and as detailed in the attached Certificate of Location.

TIE POINT: The location monument of each claim is tied to the Northwest corner of Section 9, Township 21S, Range 15E, G&SRM, Santa Cruz County, Arizona, its distance as shown on the attached Certificate of Location. Bearings and distance are grid north.

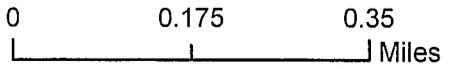
Any overlap onto pre-existing claims, or Private Land, is acknowledged as non-locatable, and any overlapping portion is acknowledged as invalid.



**Legend**

- End Centers
- Location Monuments
- Corners
- Claim Boundary
- Section
- Township

1 in = 1,000 feet



Claims Filed By-  
Kennecott Exploration Company  
4700 Daybreak Parkway  
South Jordan, UT 84009

When recorded return to:  
Kennecott Exploration Company – Land Dept.  
4700 Daybreak Parkway  
South Jordan, UT 84009

ARIZONA NOTICE OF LOCATION  
(LODE CLAIM)

NOTICE IS HEREBY GIVEN THAT KENNECOTT EXPLORATION COMPANY, whose mailing address is 4700 Daybreak Parkway, South Jordan, Utah 84009 by its undersigned representative, makes this location of the CN269 Lode Mining Claim, in Santa Cruz County, Arizona.

The general course of the claim is from the North to South, and said claim is within the:

<u>Quarter</u>	<u>Section</u>	<u>Township</u>	<u>Range</u>
SW	14	22S	16E
NW	23	22S	16E

Santa Cruz County, Arizona, G&SRM.


This claim is 1500 feet in length and 600 feet in width. This Notice of Location is posted on the centerline of the claim. The claim runs from the location monument on which this notice is posted 20 feet in a northerly direction to the North endline, and 1480 feet in a southerly direction to the South endline. The claim boundaries are marked by six monuments, one at each corner and one at the center of each endline. The location monument on which this notice is posted is situated within Section 14, Township 22S, Range 16E, Santa Cruz County, Arizona, G&SRM, and is approximately 44298 feet East and 40816 feet South from the NW corner of Section 9, T21S, R15E, Santa Cruz County, Arizona, G&SRM. Any overlaps onto pre-existing claims, private or State Land are acknowledged as pre-existing rights and that portion of said overlap is acknowledged as invalid.

The undersigned claims the ground as depicted on the map that is attached to a copy of this Notice of Location filed in the office of the Recorder, Santa Cruz County, Arizona.

The claim has been monumented in accordance with State and Federal law. Corner, end centers and location monuments are posts, 1-1/2" x 1-1/2" x 5' projecting at least 4' above the ground.

Located, dated and posted on the ground this 13th day of September, 2017.

KENNECOTT EXPLORATION COMPANY



By: Erik Best, Operating Officer

RECEIVED  
PLM AZ STATE OFFICE  
2017 NOV 24 A 10:40  
PHOENIX, ARIZONA

AMC447765

CN119	CN120	CN121	CN122	CN123	CN124	CN125	CN126	CN127	CN128	CN129	CN130
CN167	CN166	CN165	CN164	CN163	CN162	CN161	CN160	CN159	CN158	CN157	CN156
<b>22S 16E</b>											
CN190	CN191	CN192	CN193	CN194	CN195	CN196	CN197	CN198	CN199	CN200	CN201
CN221	CN220	CN219	CN218	CN217	CN216	CN215	CN214	CN213	CN212	CN211	CN210
CN239	CN240	CN241	CN242	CN243	CN244	CN245	CN246	CN247	CN248	CN249	CN250
CN270	CN269	CN268	CN267	CN266	CN265	CN264	CN263	CN262	CN261	CN260	CN259
CN272	CN273	CN274	CN275	CN276	CN277	CN278	CN279	CN280	CN281	CN282	CN283
CN155	CN154	CN202	CN209	CN251	CN252	CN257	CN284	CN285	CN286	CN287	CN288
<b>22S 17E</b>											
CN155	CN154	CN202	CN209	CN251	CN252	CN257	CN284	CN285	CN286	CN287	CN288

### Canelo Claim Block, Arizona Map 6

Canelo - CN Lode Mining Claims  
 T22S, R16 and 17E G&SRM  
 Santa Cruz County, Arizona  
 Located September 12 - November 14, 2017

Monuments are 1-1/2" by 1-1/2" by 5' Wood Posts projecting at least four feet above the ground. Location Monuments are set 20' inside the Endline along the center of each claim, and are 1500' long X 600' wide unless otherwise depicted and as detailed in the attached Certificate of Location.

TIE POINT: The location monument of each claim is tied to the Northwest corner of Section 9, Township 21S, Range 15E, G&SRM, Santa Cruz County, Arizona, its distance as shown on the attached Certificate of Location. Bearings and distance are grid north.


Any overlap onto pre-existing claims, or Private Land, is acknowledged as non-locatable, and any overlapping portion is acknowledged as invalid.



**Legend**

- End Centers
- ▲ Location Monuments
- Corners
- Claim Boundary
- Section
- Township

1 in = 1,000 feet



Claims Filed By-  
 Kennecott Exploration Company  
 4700 Daybreak Parkway  
 South Jordan, UT 84009

When recorded return to:  
Kennecott Exploration Company – Land Dept.  
4700 Daybreak Parkway  
South Jordan, UT 84009

ARIZONA NOTICE OF LOCATION  
(LODE CLAIM)

NOTICE IS HEREBY GIVEN THAT KENNECOTT EXPLORATION COMPANY, whose mailing address is 4700 Daybreak Parkway, South Jordan, Utah 84009 by its undersigned representative, makes this location of the CN270 Lode Mining Claim, in Santa Cruz County, Arizona.

The general course of the claim is from the East to West, and said claim is within the:

<u>Quarter</u>	<u>Section</u>	<u>Township</u>	<u>Range</u>
SW	14	22S	16E

Santa Cruz County, Arizona, G&SRM.

This claim is 1500 feet in length and 600 feet in width. This Notice of Location is posted on the centerline of the claim. The claim runs from the location monument on which this notice is posted 1480 feet in an easterly direction to the East endline, and 20 feet in a westerly direction to the West endline. The claim boundaries are marked by six monuments, one at each corner and one at the center of each endline. The location monument on which this notice is posted is situated within Section 14, Township 22S, Range 16E, Santa Cruz County, Arizona, G&SRM, and is approximately 42518 feet East and 41096 feet South from the NW corner of Section 9, T21S, R15E, Santa Cruz County, Arizona, G&SRM. Any overlaps onto pre-existing claims, private or State Land are acknowledged as pre-existing rights and that portion of said overlap is acknowledged as invalid.

The undersigned claims the ground as depicted on the map that is attached to a copy of this Notice of Location filed in the office of the Recorder, Santa Cruz County, Arizona.

The claim has been monumented in accordance with State and Federal law. Corner, end centers and location monuments are posts, 1-1/2" x 1-1/2" x 5' projecting at least 4' above the ground.

Located, dated and posted on the ground this 13th day of September, 2017.

KENNECOTT EXPLORATION COMPANY

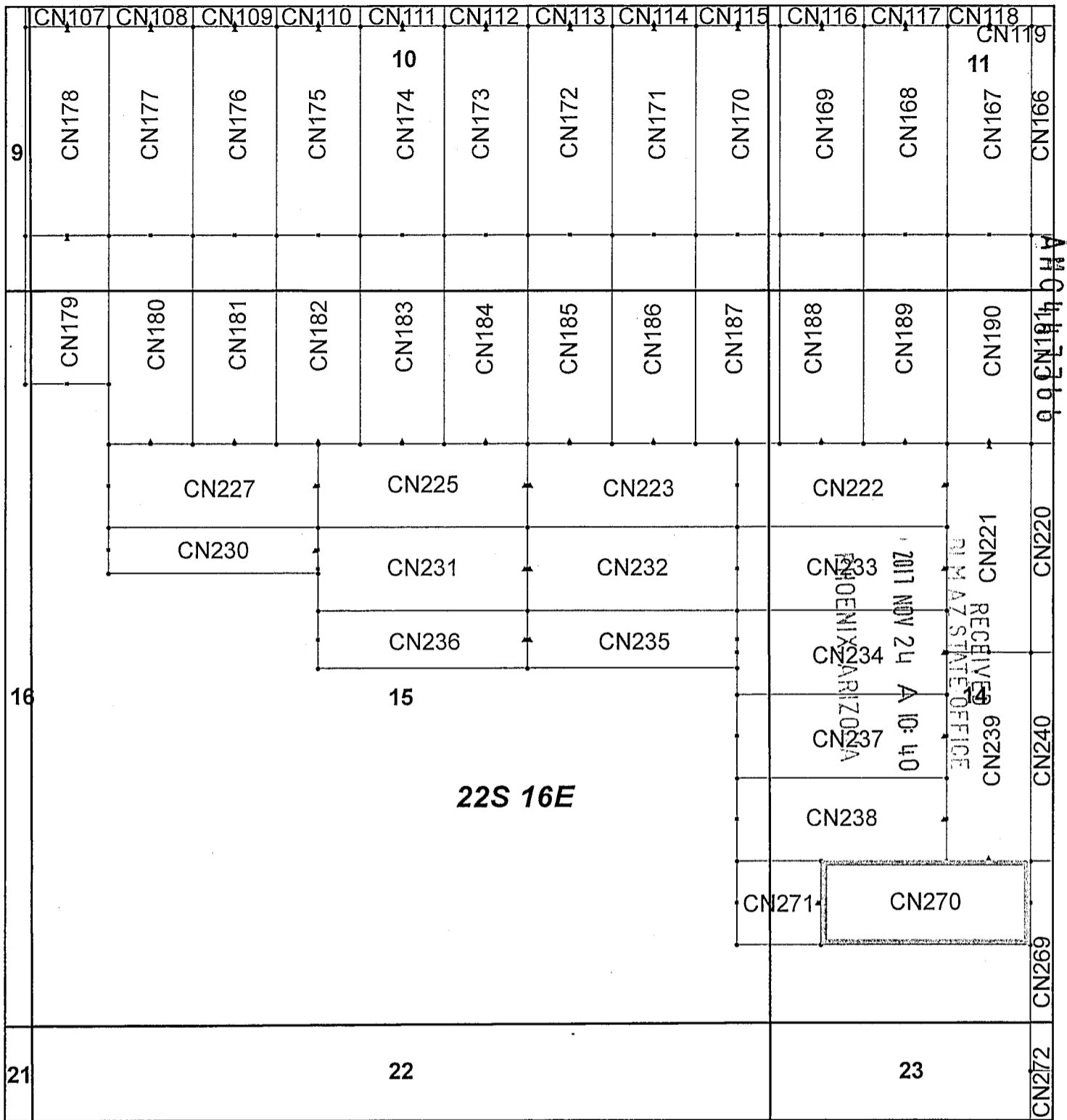
*ER*

By: Erik Best, Operating Officer

RECEIVED  
DMM AZ STATE OFFICE  
2017 NOV 24 A 10:40  
PHOENIX, ARIZONA

AHC447166





### Canelo Claim Block, Arizona Map 5

Canelo - CN Lode Mining Claims T22S, R16E G&SRM  
 Santa Cruz County, Arizona  
 Located September 12 - November 14, 2017

Monuments are 1-1/2" by 1-1/2" by 5' Wood Posts projecting at least four feet above the ground. Location Monuments are set 20' inside the Endline along the center of each claim, and are 1500' long X 600' wide unless otherwise depicted and as detailed in the attached Certificate of Location.

TIE POINT: The location monument of each claim is tied to the Northwest corner of Section 9, Township 21S, Range 15E, G&SRM, Santa Cruz County, Arizona, its distance as shown on the attached Certificate of Location. Bearings and distance are grid north.

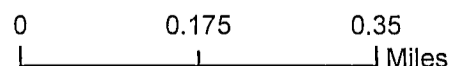
Any overlap onto pre-existing claims, or Private Land, is acknowledged as non-locatable, and any overlapping portion is acknowledged as invalid.

**Legend**

- End Centers
- ▲ Location Monuments
- Corners
- Claim Boundary
- Section
- Township



1 in = 1,000 feet



Claims Filed By-  
 Kennecott Exploration Company  
 4700 Daybreak Parkway  
 South Jordan, UT 84009

When recorded return to:  
Kennecott Exploration Company – Land Dept.  
4700 Daybreak Parkway  
South Jordan, UT 84009

ARIZONA NOTICE OF LOCATION  
(LODE CLAIM)

NOTICE IS HEREBY GIVEN THAT KENNECOTT EXPLORATION COMPANY, whose mailing address is 4700 Daybreak Parkway, South Jordan, Utah 84009 by its undersigned representative, makes this location of the CN271 Lode Mining Claim, in Santa Cruz County, Arizona.

The general course of the claim is from the East to West, and said claim is within the:

<u>Quarter</u>	<u>Section</u>	<u>Township</u>	<u>Range</u>
SE	15	22S	16E
SW	14	22S	16E

Santa Cruz County, Arizona, G&SRM.

This claim is 600 feet in length and 600 feet in width. This Notice of Location is posted on the centerline of the claim. The claim runs from the location monument on which this notice is posted 20 feet in an easterly direction to the East endline, and 580 feet in a westerly direction to the West endline. The claim boundaries are marked by six monuments, one at each corner and one at the center of each endline. The location monument on which this notice is posted is situated within Section 14, Township 22S, Range 16E, Santa Cruz County, Arizona, G&SRM, and is approximately 42478 feet East and 41096 feet South from the NW corner of Section 9, T21S, R15E, Santa Cruz County, Arizona, G&SRM. Any overlaps onto pre-existing claims, private or State Land are acknowledged as pre-existing rights and that portion of said overlap is acknowledged as invalid.

The undersigned claims the ground as depicted on the map that is attached to a copy of this Notice of Location filed in the office of the Recorder, Santa Cruz County, Arizona.

The claim has been monumented in accordance with State and Federal law. Corner, end centers and location monuments are posts, 1-1/2" x 1-1/2" x 5' projecting at least 4' above the ground.

Located, dated and posted on the ground this 13th day of September, 2017.

KENNECOTT EXPLORATION COMPANY

*ER*

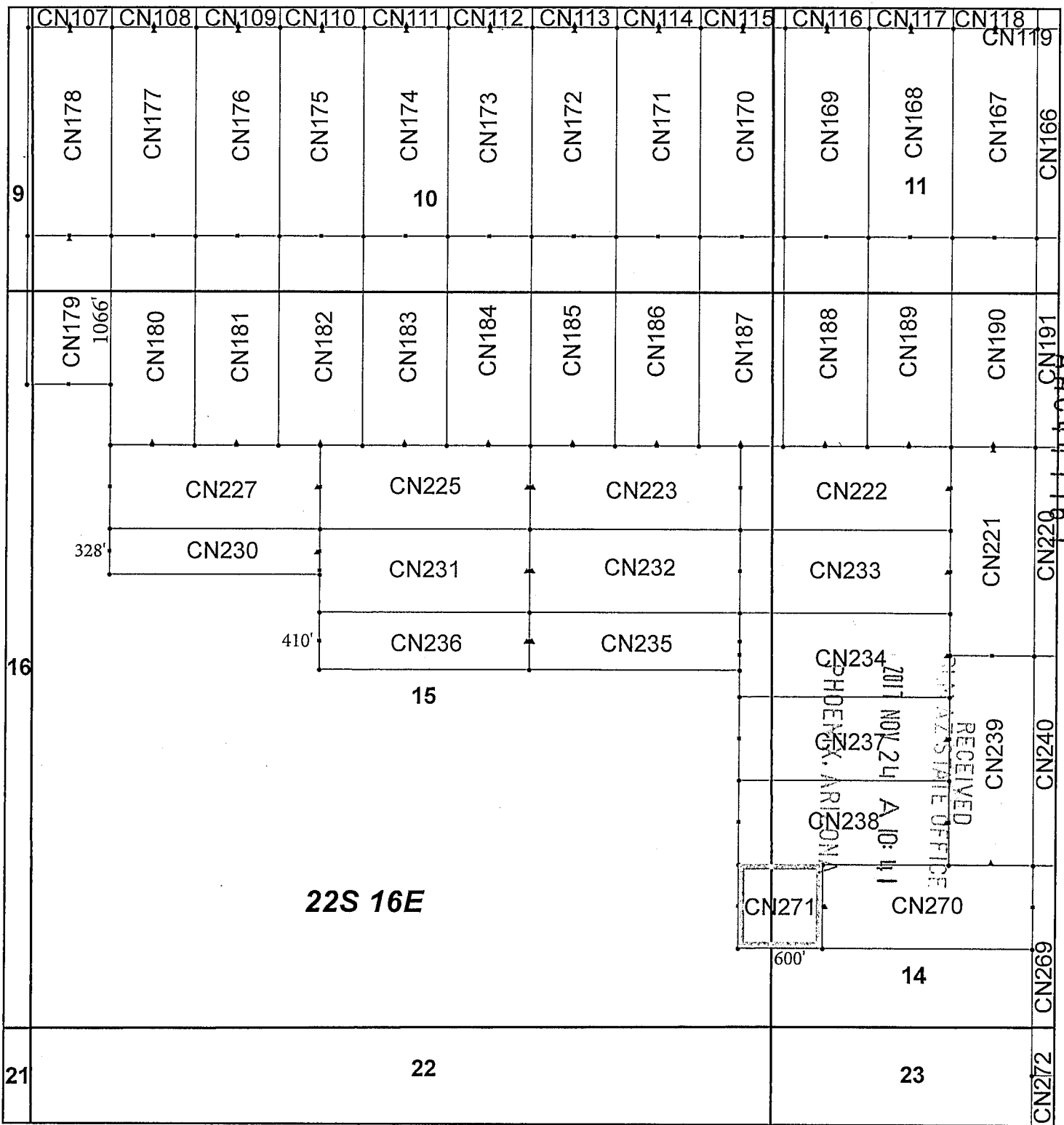
By: Erik Best, Operating Officer

PHOENIX, ARIZONA

2017 NOV 24 A 10:40

RECEIVED  
CLERK STATE OFFICE

AMC447767



## Canelo Claim Block, Arizona Map 5

Canelo - CN Lode Mining Claims T22S, R16E G&SRM  
 Santa Cruz County, Arizona  
 Located September 12 - November 14, 2017

Monuments are 1-1/2" by 1-1/2" by 5' Wood Posts projecting at least four feet above the ground. Location Monuments are set 20' inside the Endline along the center of each claim, and are 1500' long X 600' wide unless otherwise depicted and as detailed in the attached Certificate of Location.

TIE POINT: The location monument of each claim is tied to the Northwest corner of Section 9, Township 21S, Range 15E, G&SRM, Santa Cruz County, Arizona, its distance as shown on the attached Certificate of Location. Bearings and distance are grid north.


Any overlap onto pre-existing claims, or Private Land, is acknowledged as non-locatable, and any overlapping portion is acknowledged as invalid.



### Legend

- End Centers
- ▲ Location Monuments
- Corners
- Claim Boundary
- Section
- Township

1 in = 1,000 feet



Claims Filed By-  
 Kennecott Exploration Company  
 4700 Daybreak Parkway  
 South Jordan, UT 84009

When recorded return to:  
Kennecott Exploration Company – Land Dept.  
4700 Daybreak Parkway  
South Jordan, UT 84009

ARIZONA NOTICE OF LOCATION  
(LODE CLAIM)

NOTICE IS HEREBY GIVEN THAT KENNECOTT EXPLORATION COMPANY, whose mailing address is 4700 Daybreak Parkway, South Jordan, Utah 84009 by its undersigned representative, makes this location of the CN272 Lode Mining Claim, in Santa Cruz County, Arizona.

The general course of the claim is from the North to South, and said claim is within the:

<u>Quarter</u>	<u>Section</u>	<u>Township</u>	<u>Range</u>
NW	23	22S	16E

Santa Cruz County, Arizona, G&SRM.


This claim is 1500 feet in length and 600 feet in width. This Notice of Location is posted on the centerline of the claim. The claim runs from the location monument on which this notice is posted 1480 feet in a northerly direction to the North endline, and 20 feet in a southerly direction to the South endline. The claim boundaries are marked by six monuments, one at each corner and one at the center of each endline. The location monument on which this notice is posted is situated within Section 23, Township 22S, Range 16E, Santa Cruz County, Arizona, G&SRM, and is approximately 44298 feet East and 43777 feet South from the NW corner of Section 9, T21S, R15E, Santa Cruz County, Arizona, G&SRM. Any overlaps onto pre-existing claims, private or State Land are acknowledged as pre-existing rights and that portion of said overlap is acknowledged as invalid.

The undersigned claims the ground as depicted on the map that is attached to a copy of this Notice of Location filed in the office of the Recorder, Santa Cruz County, Arizona.

The claim has been monumented in accordance with State and Federal law. Corner, end centers and location monuments are posts, 1-1/2" x 1-1/2" x 5' projecting at least 4' above the ground.

Located, dated and posted on the ground this 14th day of November, 2017.

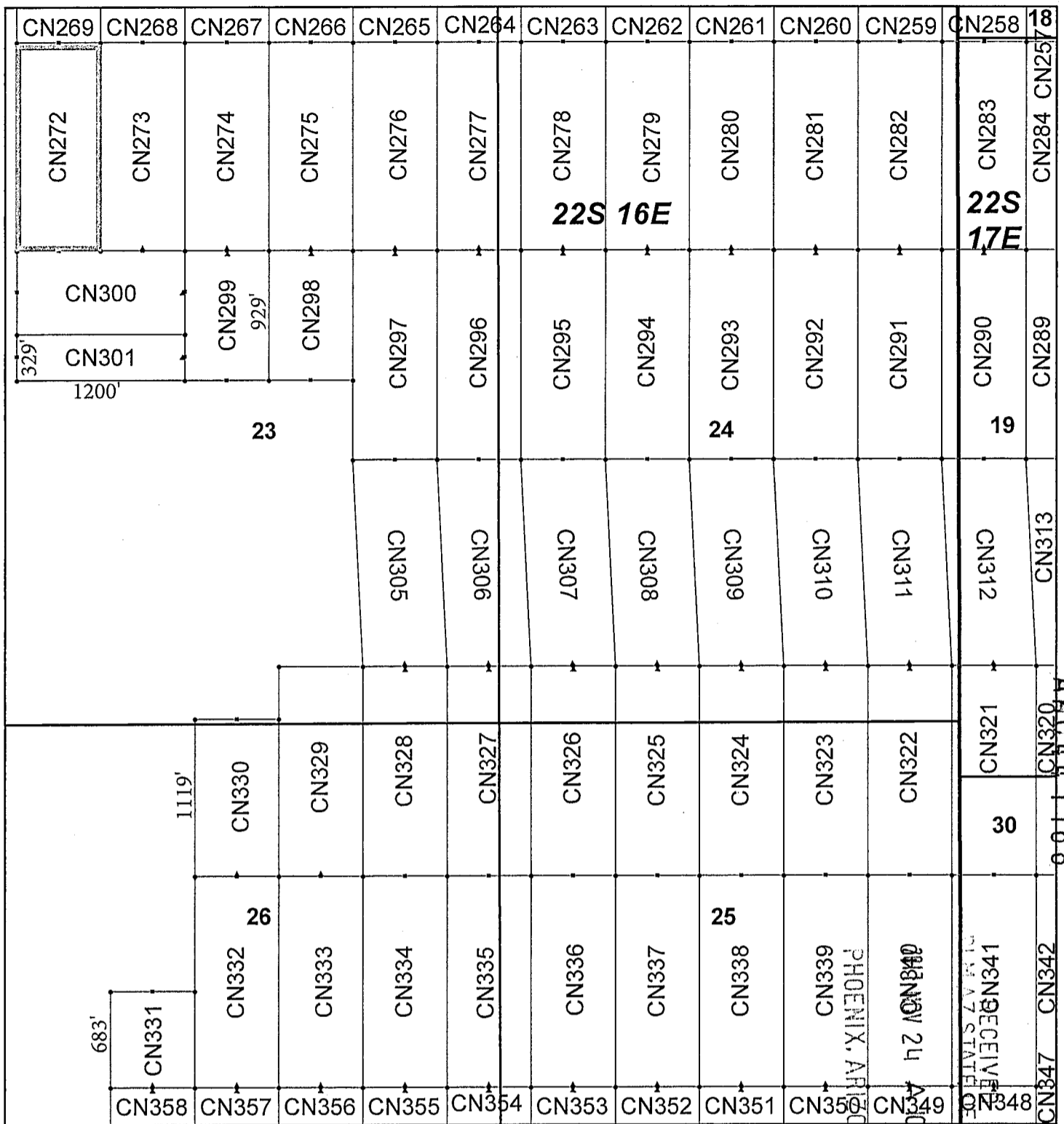
KENNECOTT EXPLORATION COMPANY



By: Erik Best, Operating Officer

RECEIVED  
PHOENIX, ARIZONA  
2017 NOV 24 A 10: 41  
PHOENIX, ARIZONA

AHC447768



## Canelo Claim Block, Arizona Map 8

Canelo - CN Lode Mining Claims  
 T22S, R16 and 17E G&SRM  
 Santa Cruz County, Arizona  
 Located September 12 - November 14, 2017

Monuments are 1-1/2" by 1-1/2" by 5' Wood Posts projecting at least four feet above the ground. Location Monuments are set 20' inside the Endline along the center of each claim, and are 1500' long X 600' wide unless otherwise depicted and as detailed in the attached Certificate of Location.

TIE POINT: The location monument of each claim is tied to the Northwest corner of Section 9, Township 21S, Range 15E, G&SRM, Santa Cruz County, Arizona, its distance as shown on the attached Certificate of Location. Bearings and distance are grid north.

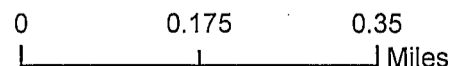
Any overlap onto pre-existing claims, or Private Land, is acknowledged as non-locatable, and any overlapping portion is acknowledged as invalid.



**Legend**

- End Centers
- ▲ Location Monuments
- Corners
- Claim Boundary
- Section
- Township

1 in = 1,000 feet



Claims Filed By-  
 Kennecott Exploration Company  
 4700 Daybreak Parkway  
 South Jordan, UT 84009

When recorded return to:  
Kennecott Exploration Company – Land Dept.  
4700 Daybreak Parkway  
South Jordan, UT 84009

ARIZONA NOTICE OF LOCATION  
(LODE CLAIM)

NOTICE IS HEREBY GIVEN THAT KENNECOTT EXPLORATION COMPANY, whose mailing address is 4700 Daybreak Parkway, South Jordan, Utah 84009 by its undersigned representative, makes this location of the CN273 Lode Mining Claim, in Santa Cruz County, Arizona.

The general course of the claim is from the North to South, and said claim is within the:

<u>Quarter</u>	<u>Section</u>	<u>Township</u>	<u>Range</u>
NE	23	22S	16E
NW	23	22S	16E

Santa Cruz County, Arizona, G&SRM.


This claim is 1500 feet in length and 600 feet in width. This Notice of Location is posted on the centerline of the claim. The claim runs from the location monument on which this notice is posted 1480 feet in a northerly direction to the North endline, and 20 feet in a southerly direction to the South endline. The claim boundaries are marked by six monuments, one at each corner and one at the center of each endline. The location monument on which this notice is posted is situated within Section 23, Township 22S, Range 16E, Santa Cruz County, Arizona, G&SRM, and is approximately 44898 feet East and 43777 feet South from the NW corner of Section 9, T21S, R15E, Santa Cruz County, Arizona, G&SRM. Any overlaps onto pre-existing claims, private or State Land are acknowledged as pre-existing rights and that portion of said overlap is acknowledged as invalid.

The undersigned claims the ground as depicted on the map that is attached to a copy of this Notice of Location filed in the office of the Recorder, Santa Cruz County, Arizona.

The claim has been monumented in accordance with State and Federal law. Corner, end centers and location monuments are posts, 1-1/2" x 1-1/2" x 5' projecting at least 4' above the ground.

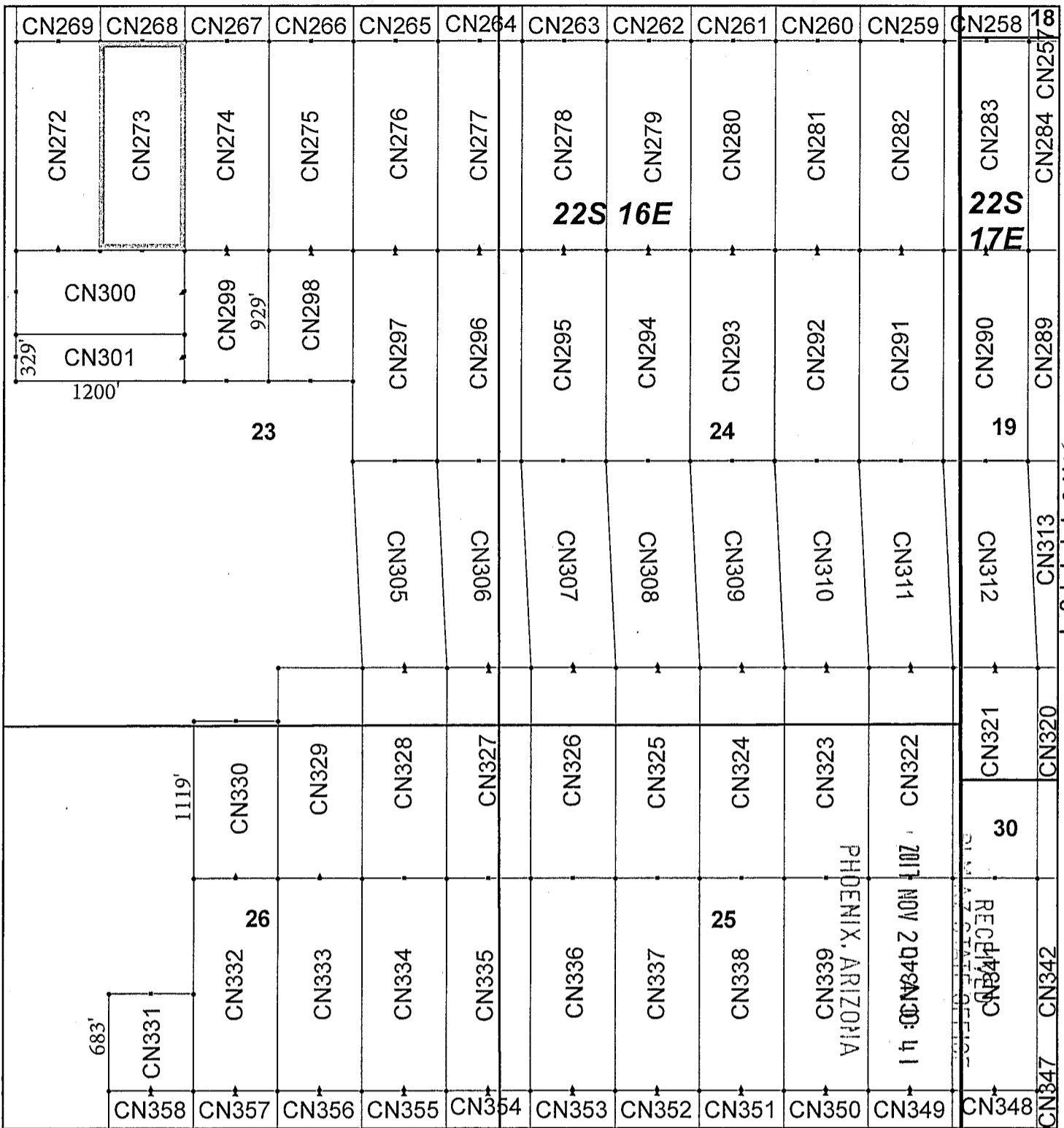
Located, dated and posted on the ground this 14th day of November, 2017.

KENNECOTT EXPLORATION COMPANY

  
By: Erik Best, Operating Officer

RECEIVED  
M AZ STATE OFFICE  
2017 NOV 24 A 10:41  
PHOENIX, ARIZONA

AN0447769



## Canelo Claim Block, Arizona Map 8

Canelo - CN Lode Mining Claims  
 T22S, R16 and 17E G&SRM  
 Santa Cruz County, Arizona  
 Located September 12 - November 14, 2017

Monuments are 1-1/2" by 1-1/2" by 5' Wood Posts projecting at least four feet above the ground. Location Monuments are set 20' inside the Endline along the center of each claim, and are 1500' long X 600' wide unless otherwise depicted and as detailed in the attached Certificate of Location.


TIE POINT: The location monument of each claim is tied to the Northwest corner of Section 9, Township 21S, Range 15E, G&SRM, Santa Cruz County, Arizona, its distance as shown on the attached Certificate of Location. Bearings and distance are grid north.

Any overlap onto pre-existing claims, or Private Land, is acknowledged as non-locatable, and any overlapping portion is acknowledged as invalid.

### Legend

- End Centers
- ▲ Location Monuments
- Corners
- Claim Boundary
- Section
- Township

1 in = 1,000 feet



Claims Filed By-  
 Kennecott Exploration Company  
 4700 Daybreak Parkway  
 South Jordan, UT 84009

When recorded return to:  
Kennecott Exploration Company – Land Dept.  
4700 Daybreak Parkway  
South Jordan, UT 84009

ARIZONA NOTICE OF LOCATION  
(LODE CLAIM)

NOTICE IS HEREBY GIVEN THAT KENNECOTT EXPLORATION COMPANY, whose mailing address is 4700 Daybreak Parkway, South Jordan, Utah 84009 by its undersigned representative, makes this location of the CN274 Lode Mining Claim, in Santa Cruz County, Arizona.

The general course of the claim is from the North to South, and said claim is within the:

<u>Quarter</u>	<u>Section</u>	<u>Township</u>	<u>Range</u>
NE	23	22S	16E

Santa Cruz County, Arizona, G&SRM.

This claim is 1500 feet in length and 600 feet in width. This Notice of Location is posted on the centerline of the claim. The claim runs from the location monument on which this notice is posted 1480 feet in a northerly direction to the North endline, and 20 feet in a southerly direction to the South endline. The claim boundaries are marked by six monuments, one at each corner and one at the center of each endline. The location monument on which this notice is posted is situated within Section 23, Township 22S, Range 16E, Santa Cruz County, Arizona, G&SRM, and is approximately 45498 feet East and 43777 feet South from the NW corner of Section 9, T21S, R15E, Santa Cruz County, Arizona, G&SRM. Any overlaps onto pre-existing claims, private or State Land are acknowledged as pre-existing rights and that portion of said overlap is acknowledged as invalid.

The undersigned claims the ground as depicted on the map that is attached to a copy of this Notice of Location filed in the office of the Recorder, Santa Cruz County, Arizona.

The claim has been monumented in accordance with State and Federal law. Corner, end centers and location monuments are posts, 1-1/2" x 1-1/2" x 5' projecting at least 4' above the ground.

Located, dated and posted on the ground this 14th day of November, 2017.

KENNECOTT EXPLORATION COMPANY

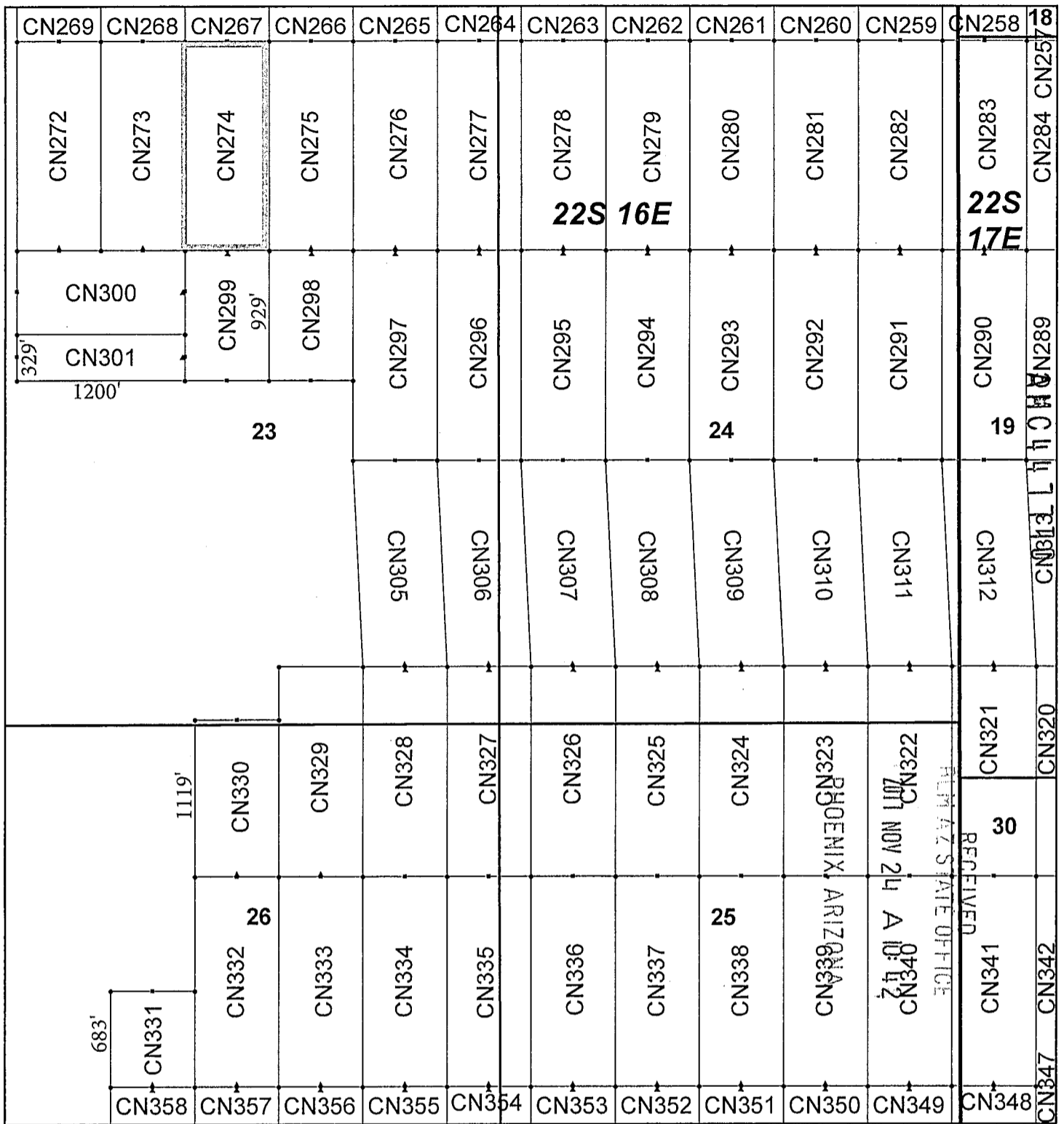


By: Erik Best, Operating Officer

RECEIVED  
PHOENIX, ARIZONA  
2017 NOV 24 A 10:42  
PHOENIX, ARIZONA  
PHOENIX, ARIZONA

ANC447770





## Canelo Claim Block, Arizona Map 8

Canelo - CN Lode Mining Claims  
 T22S, R16 and 17E G&SRM  
 Santa Cruz County, Arizona  
 Located September 12 - November 14, 2017

Monuments are 1-1/2" by 1-1/2" by 5' Wood Posts projecting at least four feet above the ground. Location Monuments are set 20' inside the Endline along the center of each claim, and are 1500' long X 600' wide unless otherwise depicted and as detailed in the attached Certificate of Location.

TIE POINT: The location monument of each claim is tied to the Northwest corner of Section 9, Township 21S, Range 15E, G&SRM, Santa Cruz County, Arizona, its distance as shown on the attached Certificate of Location. Bearings and distance are grid north.


Any overlap onto pre-existing claims, or Private Land, is acknowledged as non-locatable, and any overlapping portion is acknowledged as invalid.



**Legend**

- End Centers
- ▲ Location Monuments
- Corners
- Claim Boundary
- Section
- Township

1 in = 1,000 feet



Claims Filed By-  
 Kennecott Exploration Company  
 4700 Daybreak Parkway  
 South Jordan, UT 84009

When recorded return to:  
Kennecott Exploration Company – Land Dept.  
4700 Daybreak Parkway  
South Jordan, UT 84009

ARIZONA NOTICE OF LOCATION  
(LODE CLAIM)

NOTICE IS HEREBY GIVEN THAT KENNECOTT EXPLORATION COMPANY, whose mailing address is 4700 Daybreak Parkway, South Jordan, Utah 84009 by its undersigned representative, makes this location of the CN275 Lode Mining Claim, in Santa Cruz County, Arizona.

The general course of the claim is from the North to South, and said claim is within the:

<u>Quarter</u>	<u>Section</u>	<u>Township</u>	<u>Range</u>
NE	23	22S	16E

Santa Cruz County, Arizona, G&SRM.

This claim is 1500 feet in length and 600 feet in width. This Notice of Location is posted on the centerline of the claim. The claim runs from the location monument on which this notice is posted 1480 feet in a northerly direction to the North endline, and 20 feet in a southerly direction to the South endline. The claim boundaries are marked by six monuments, one at each corner and one at the center of each endline. The location monument on which this notice is posted is situated within Section 23, Township 22S, Range 16E, Santa Cruz County, Arizona, G&SRM, and is approximately 46098 feet East and 43777 feet South from the NW corner of Section 9, T21S, R15E, Santa Cruz County, Arizona, G&SRM. Any overlaps onto pre-existing claims, private or State Land are acknowledged as pre-existing rights and that portion of said overlap is acknowledged as invalid.

The undersigned claims the ground as depicted on the map that is attached to a copy of this Notice of Location filed in the office of the Recorder, Santa Cruz County, Arizona.

The claim has been monumented in accordance with State and Federal law. Corner, end centers and location monuments are posts, 1-1/2" x 1-1/2" x 5' projecting at least 4' above the ground.

Located, dated and posted on the ground this 14th day of November, 2017.

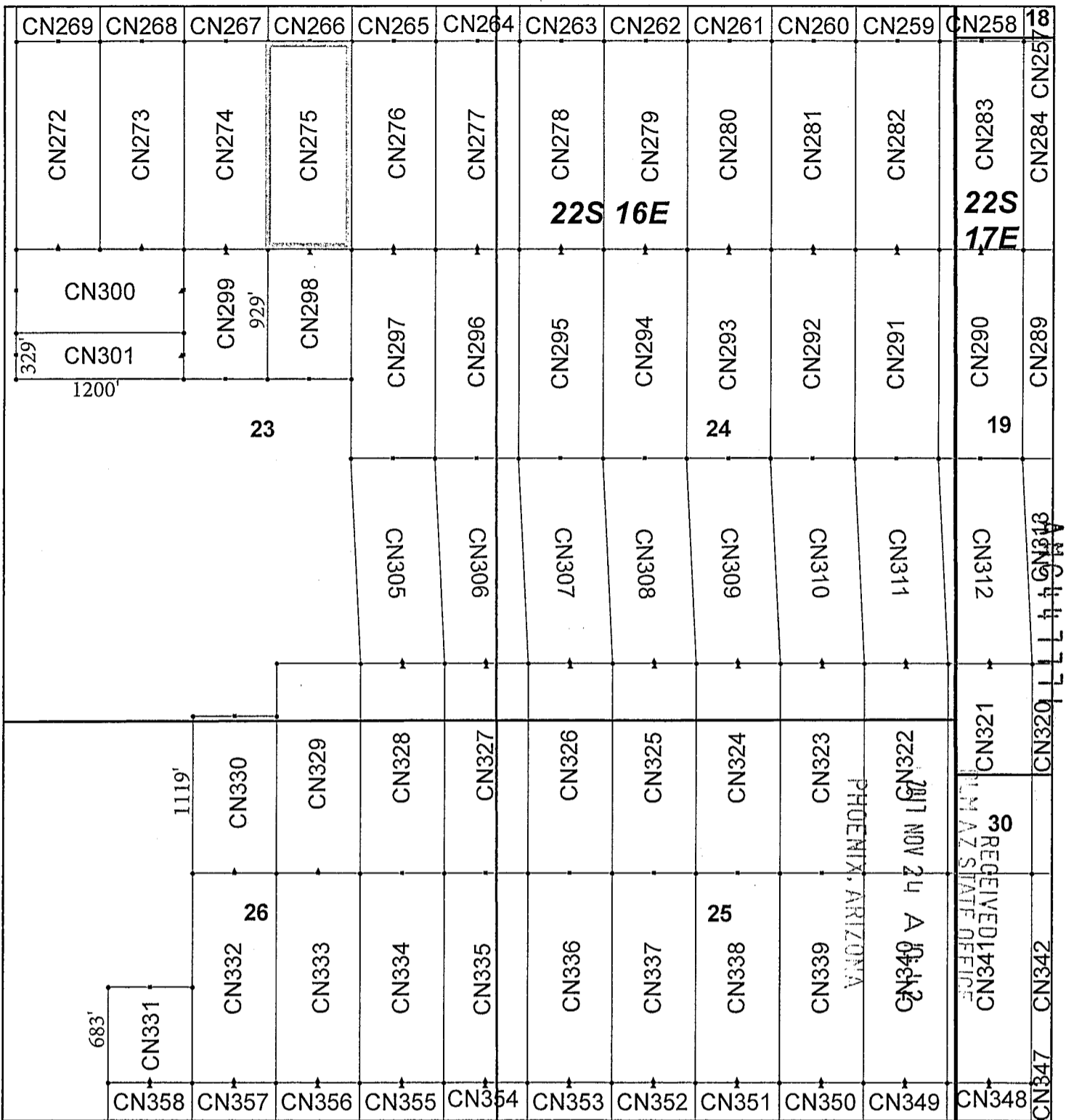
KENNECOTT EXPLORATION COMPANY



By: Erik Best, Operating Officer

RECEIVED  
SANTA CRUZ STATE OFFICE  
2017 NOV 24 A 10:42  
PHOENIX, ARIZONA

AMC447771



## Canelo Claim Block, Arizona Map 8

Canelo - CN Lode Mining Claims  
 T22S, R16 and 17E G&SRM  
 Santa Cruz County, Arizona  
 Located September 12 - November 14, 2017

Monuments are 1-1/2" by 1-1/2" by 5' Wood Posts projecting at least four feet above the ground. Location Monuments are set 20' inside the Endline along the center of each claim, and are 1500' long X 600' wide unless otherwise depicted and as detailed in the attached Certificate of Location.

TIE POINT: The location monument of each claim is tied to the Northwest corner of Section 9, Township 21S, Range 15E, G&SRM, Santa Cruz County, Arizona, its distance as shown on the attached Certificate of Location. Bearings and distance are grid north.

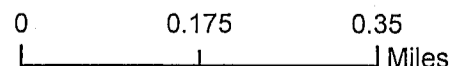
Any overlap onto pre-existing claims, or Private Land, is acknowledged as non-locatable, and any overlapping portion is acknowledged as invalid.



**Legend**

- End Centers
- ▲ Location Monuments
- Corners
- Claim Boundary
- Section
- Township

1 in = 1,000 feet



Claims Filed By-  
 Kennecott Exploration Company  
 4700 Daybreak Parkway  
 South Jordan, UT 84009

When recorded return to:  
Kennecott Exploration Company – Land Dept.  
4700 Daybreak Parkway  
South Jordan, UT 84009

ARIZONA NOTICE OF LOCATION  
(LODE CLAIM)

NOTICE IS HEREBY GIVEN THAT KENNECOTT EXPLORATION COMPANY, whose mailing address is 4700 Daybreak Parkway, South Jordan, Utah 84009 by its undersigned representative, makes this location of the CN276 Lode Mining Claim, in Santa Cruz County, Arizona.

The general course of the claim is from the North to South, and said claim is within the:

<u>Quarter</u>	<u>Section</u>	<u>Township</u>	<u>Range</u>
NE	23	22S	16E

Santa Cruz County, Arizona, G&SRM.

This claim is 1500 feet in length and 600 feet in width. This Notice of Location is posted on the centerline of the claim. The claim runs from the location monument on which this notice is posted 1480 feet in a northerly direction to the North endline, and 20 feet in a southerly direction to the South endline. The claim boundaries are marked by six monuments, one at each corner and one at the center of each endline. The location monument on which this notice is posted is situated within Section 23, Township 22S, Range 16E, Santa Cruz County, Arizona, G&SRM, and is approximately 46698 feet East and 43777 feet South from the NW corner of Section 9, T21S, R15E, Santa Cruz County, Arizona, G&SRM. Any overlaps onto pre-existing claims, private or State Land are acknowledged as pre-existing rights and that portion of said overlap is acknowledged as invalid.

The undersigned claims the ground as depicted on the map that is attached to a copy of this Notice of Location filed in the office of the Recorder, Santa Cruz County, Arizona.

The claim has been monumented in accordance with State and Federal law. Corner, end centers and location monuments are posts, 1-1/2" x 1-1/2" x 5' projecting at least 4' above the ground.

Located, dated and posted on the ground this 14th day of November, 2017.

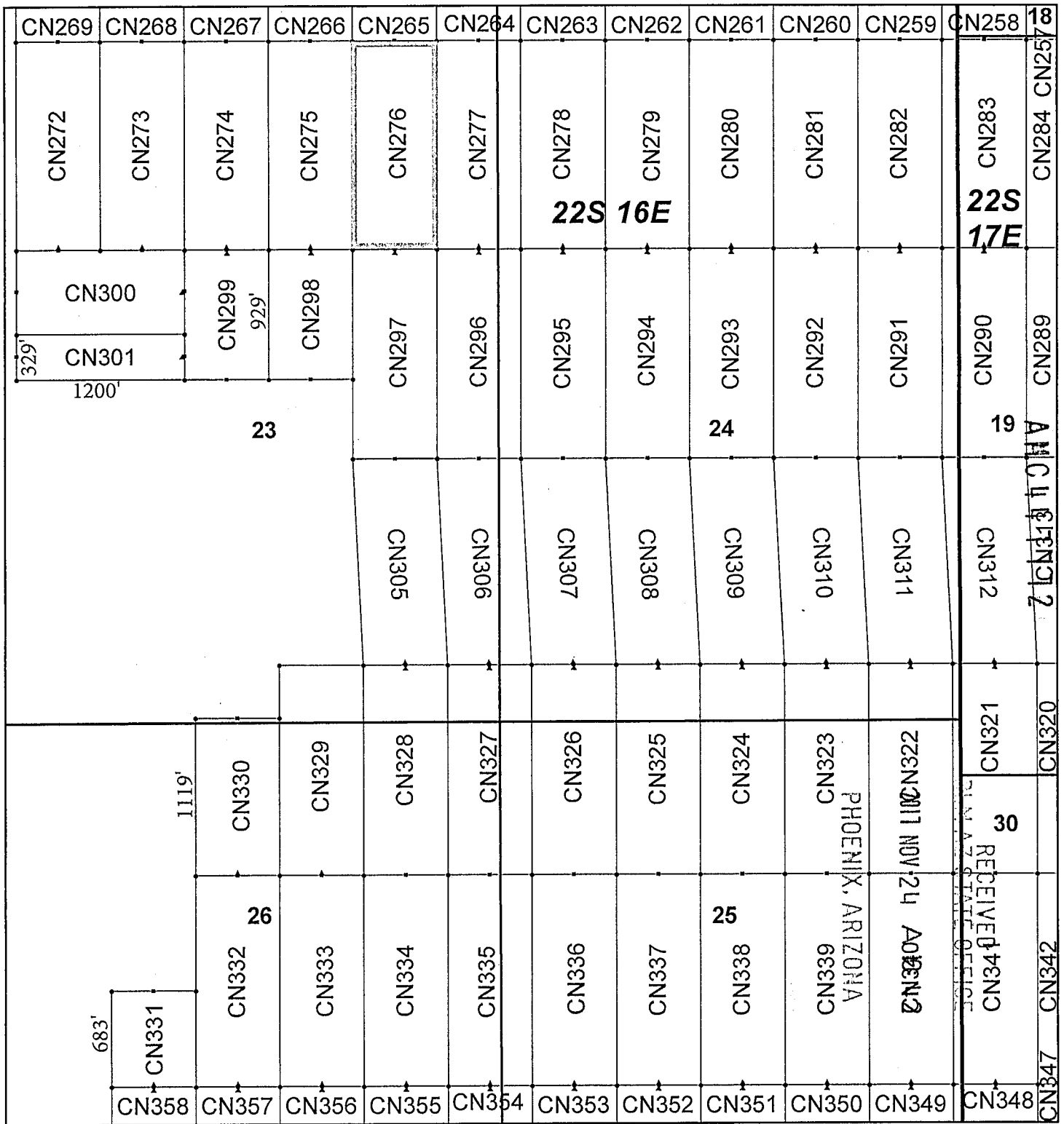
KENNECOTT EXPLORATION COMPANY

*ER*

By: Erik Best, Operating Officer

RECEIVED  
DIN AZ STATE OFFICE  
2017 NOV 24 A 10:42  
PHOENIX, ARIZONA

AMC441172



## Canelo Claim Block, Arizona Map 8

Canelo - CN Lode Mining Claims  
 T22S, R16 and 17E G&SRM  
 Santa Cruz County, Arizona  
 Located September 12 - November 14, 2017

Monuments are 1-1/2" by 1-1/2" by 5' Wood Posts projecting at least four feet above the ground. Location Monuments are set 20' inside the Endline along the center of each claim, and are 1500' long X 600' wide unless otherwise depicted and as detailed in the attached Certificate of Location.


TIE POINT: The location monument of each claim is tied to the Northwest corner of Section 9, Township 21S, Range 15E, G&SRM, Santa Cruz County, Arizona, its distance as shown on the attached Certificate of Location. Bearings and distance are grid north.

Any overlap onto pre-existing claims, or Private Land, is acknowledged as non-locatable, and any overlapping portion is acknowledged as invalid.

### Legend

- End Centers
- ▲ Location Monuments
- Corners
- Claim Boundary
- Section
- Township

1 in = 1,000 feet



Claims Filed By-  
 Kennecott Exploration Company  
 4700 Daybreak Parkway  
 South Jordan, UT 84009

When recorded return to:  
Kennecott Exploration Company – Land Dept.  
4700 Daybreak Parkway  
South Jordan, UT 84009

ARIZONA NOTICE OF LOCATION  
(LODE CLAIM)

NOTICE IS HEREBY GIVEN THAT KENNECOTT EXPLORATION COMPANY, whose mailing address is 4700 Daybreak Parkway, South Jordan, Utah 84009 by its undersigned representative, makes this location of the CN277 Lode Mining Claim, in Santa Cruz County, Arizona.

The general course of the claim is from the North to South, and said claim is within the:

<u>Quarter</u>	<u>Section</u>	<u>Township</u>	<u>Range</u>
NE	23	22S	16E
NW	24	22S	16E

Santa Cruz County, Arizona, G&SRM.


This claim is 1500 feet in length and 600 feet in width. This Notice of Location is posted on the centerline of the claim. The claim runs from the location monument on which this notice is posted 1480 feet in a northerly direction to the North endline, and 20 feet in a southerly direction to the South endline. The claim boundaries are marked by six monuments, one at each corner and one at the center of each endline. The location monument on which this notice is posted is situated within Section 23, Township 22S, Range 16E, Santa Cruz County, Arizona, G&SRM, and is approximately 47298 feet East and 43777 feet South from the NW corner of Section 9, T21S, R15E, Santa Cruz County, Arizona, G&SRM. Any overlaps onto pre-existing claims, private or State Land are acknowledged as pre-existing rights and that portion of said overlap is acknowledged as invalid.

The undersigned claims the ground as depicted on the map that is attached to a copy of this Notice of Location filed in the office of the Recorder, Santa Cruz County, Arizona.

The claim has been monumented in accordance with State and Federal law. Corner, end centers and location monuments are posts, 1-1/2" x 1-1/2" x 5' projecting at least 4' above the ground.

Located, dated and posted on the ground this 14th day of November, 2017.

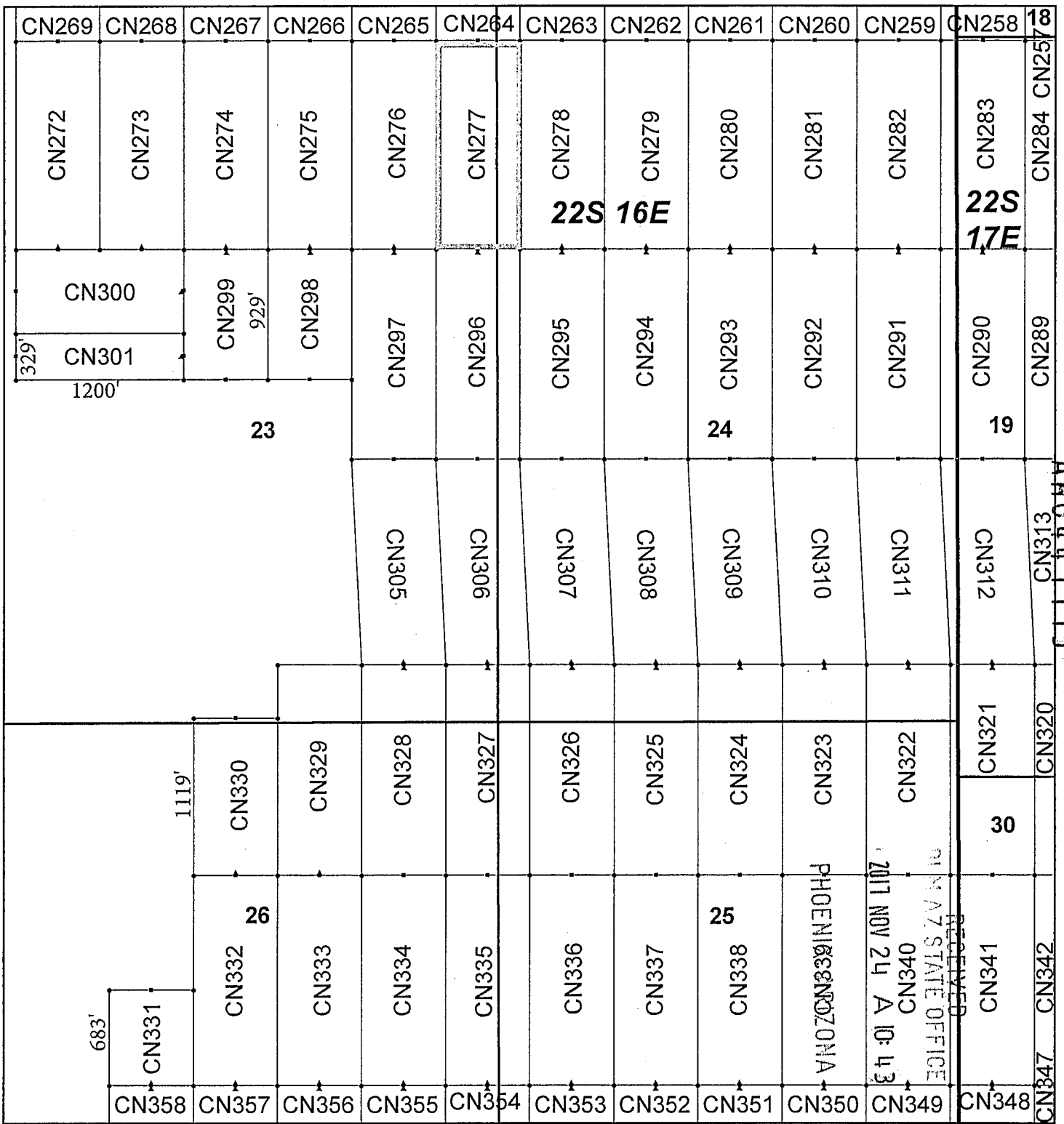
KENNECOTT EXPLORATION COMPANY



By: Erik Best, Operating Officer

RECEIVED  
PHOENIX, ARIZONA  
2017 NOV 24 A 10:43  
PHOENIX, ARIZONA

AMC44773



## Canelo Claim Block, Arizona Map 8

Canelo - CN Lode Mining Claims  
 T22S, R16 and 17E G&SRM  
 Santa Cruz County, Arizona  
 Located September 12 - November 14, 2017

Monuments are 1-1/2" by 1-1/2" by 5' Wood Posts projecting at least four feet above the ground. Location Monuments are set 20' inside the Endline along the center of each claim, and are 1500' long X 600' wide unless otherwise depicted and as detailed in the attached Certificate of Location.


TIE POINT: The location monument of each claim is tied to the Northwest corner of Section 9, Township 21S, Range 15E, G&SRM, Santa Cruz County, Arizona, its distance as shown on the attached Certificate of Location. Bearings and distance are grid north.

Any overlap onto pre-existing claims, or Private Land, is acknowledged as non-locatable, and any overlapping portion is acknowledged as invalid.

**Legend**

- End Centers
- ▲ Location Monuments
- Corners
- Claim Boundary
- Section
- Township

1 in = 1,000 feet



Claims Filed By-  
 Kennecott Exploration Company  
 4700 Daybreak Parkway  
 South Jordan, UT 84009

When recorded return to:  
Kennecott Exploration Company – Land Dept.  
4700 Daybreak Parkway  
South Jordan, UT 84009

ARIZONA NOTICE OF LOCATION  
(LODE CLAIM)

NOTICE IS HEREBY GIVEN THAT KENNECOTT EXPLORATION COMPANY, whose mailing address is 4700 Daybreak Parkway, South Jordan, Utah 84009 by its undersigned representative, makes this location of the CN278 Lode Mining Claim, in Santa Cruz County, Arizona.

The general course of the claim is from the North to South, and said claim is within the:

<u>Quarter</u>	<u>Section</u>	<u>Township</u>	<u>Range</u>
NW	24	22S	16E

Santa Cruz County, Arizona, G&SRM.

This claim is 1500 feet in length and 600 feet in width. This Notice of Location is posted on the centerline of the claim. The claim runs from the location monument on which this notice is posted 1480 feet in a northerly direction to the North endline, and 20 feet in a southerly direction to the South endline. The claim boundaries are marked by six monuments, one at each corner and one at the center of each endline. The location monument on which this notice is posted is situated within Section 24, Township 22S, Range 16E, Santa Cruz County, Arizona, G&SRM, and is approximately 47898 feet East and 43777 feet South from the NW corner of Section 9, T21S, R15E, Santa Cruz County, Arizona, G&SRM. Any overlaps onto pre-existing claims, private or State Land are acknowledged as pre-existing rights and that portion of said overlap is acknowledged as invalid.

The undersigned claims the ground as depicted on the map that is attached to a copy of this Notice of Location filed in the office of the Recorder, Santa Cruz County, Arizona.

The claim has been monumented in accordance with State and Federal law. Corner, end centers and location monuments are posts, 1-1/2" x 1-1/2" x 5' projecting at least 4' above the ground.

Located, dated and posted on the ground this 14th day of November, 2017.

KENNECOTT EXPLORATION COMPANY

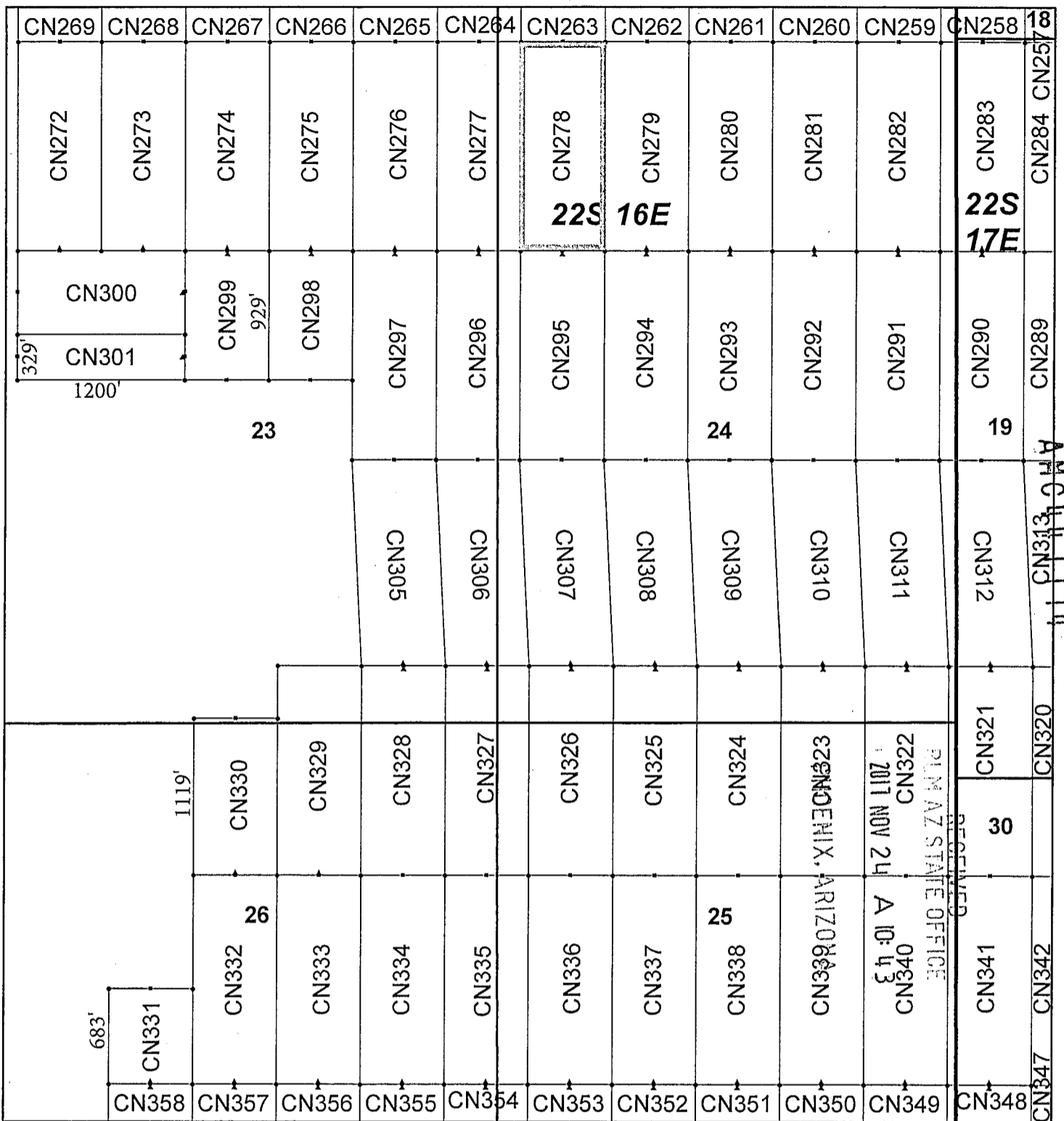


By: Erik Best, Operating Officer

RECEIVED  
PHOENIX, ARIZONA  
2017 NOV 24 A 10:43  
PHOENIX, ARIZONA

AMC447774





## Canelo Claim Block, Arizona Map 8

Canelo - CN Lode Mining Claims  
 T22S, R16 and 17E G&SRM  
 Santa Cruz County, Arizona  
 Located September 12 - November 14, 2017

Monuments are 1-1/2" by 1-1/2" by 5' Wood Posts projecting at least four feet above the ground. Location Monuments are set 20' inside the Endline along the center of each claim, and are 1500' long X 600' wide unless otherwise depicted and as detailed in the attached Certificate of Location.

TIE POINT: The location monument of each claim is tied to the Northwest corner of Section 9, Township 21S, Range 15E, G&SRM, Santa Cruz County, Arizona, its distance as shown on the attached Certificate of Location. Bearings and distance are grid north.


Any overlap onto pre-existing claims, or Private Land, is acknowledged as non-locatable, and any overlapping portion is acknowledged as invalid.



**Legend**

- End Centers
- ▲ Location Monuments
- Corners
- Claim Boundary
- Section
- Township

1 in = 1,000 feet



Claims Filed By-  
 Kennecott Exploration Company  
 4700 Daybreak Parkway  
 South Jordan, UT 84009

When recorded return to:  
Kennecott Exploration Company – Land Dept.  
4700 Daybreak Parkway  
South Jordan, UT 84009

ARIZONA NOTICE OF LOCATION  
(LODE CLAIM)

NOTICE IS HEREBY GIVEN THAT KENNECOTT EXPLORATION COMPANY, whose mailing address is 4700 Daybreak Parkway, South Jordan, Utah 84009 by its undersigned representative, makes this location of the CN279 Lode Mining Claim, in Santa Cruz County, Arizona.

The general course of the claim is from the North to South, and said claim is within the:

<u>Quarter</u>	<u>Section</u>	<u>Township</u>	<u>Range</u>
NW	24	22S	16E

Santa Cruz County, Arizona, G&SRM.


This claim is 1500 feet in length and 600 feet in width. This Notice of Location is posted on the centerline of the claim. The claim runs from the location monument on which this notice is posted 1480 feet in a northerly direction to the North endline, and 20 feet in a southerly direction to the South endline. The claim boundaries are marked by six monuments, one at each corner and one at the center of each endline. The location monument on which this notice is posted is situated within Section 24, Township 22S, Range 16E, Santa Cruz County, Arizona, G&SRM, and is approximately 48498 feet East and 43777 feet South from the NW corner of Section 9, T21S, R15E, Santa Cruz County, Arizona, G&SRM. Any overlaps onto pre-existing claims, private or State Land are acknowledged as pre-existing rights and that portion of said overlap is acknowledged as invalid.

The undersigned claims the ground as depicted on the map that is attached to a copy of this Notice of Location filed in the office of the Recorder, Santa Cruz County, Arizona.

The claim has been monumented in accordance with State and Federal law. Corner, end centers and location monuments are posts, 1-1/2" x 1-1/2" x 5' projecting at least 4' above the ground.

Located, dated and posted on the ground this 13th day of September, 2017.

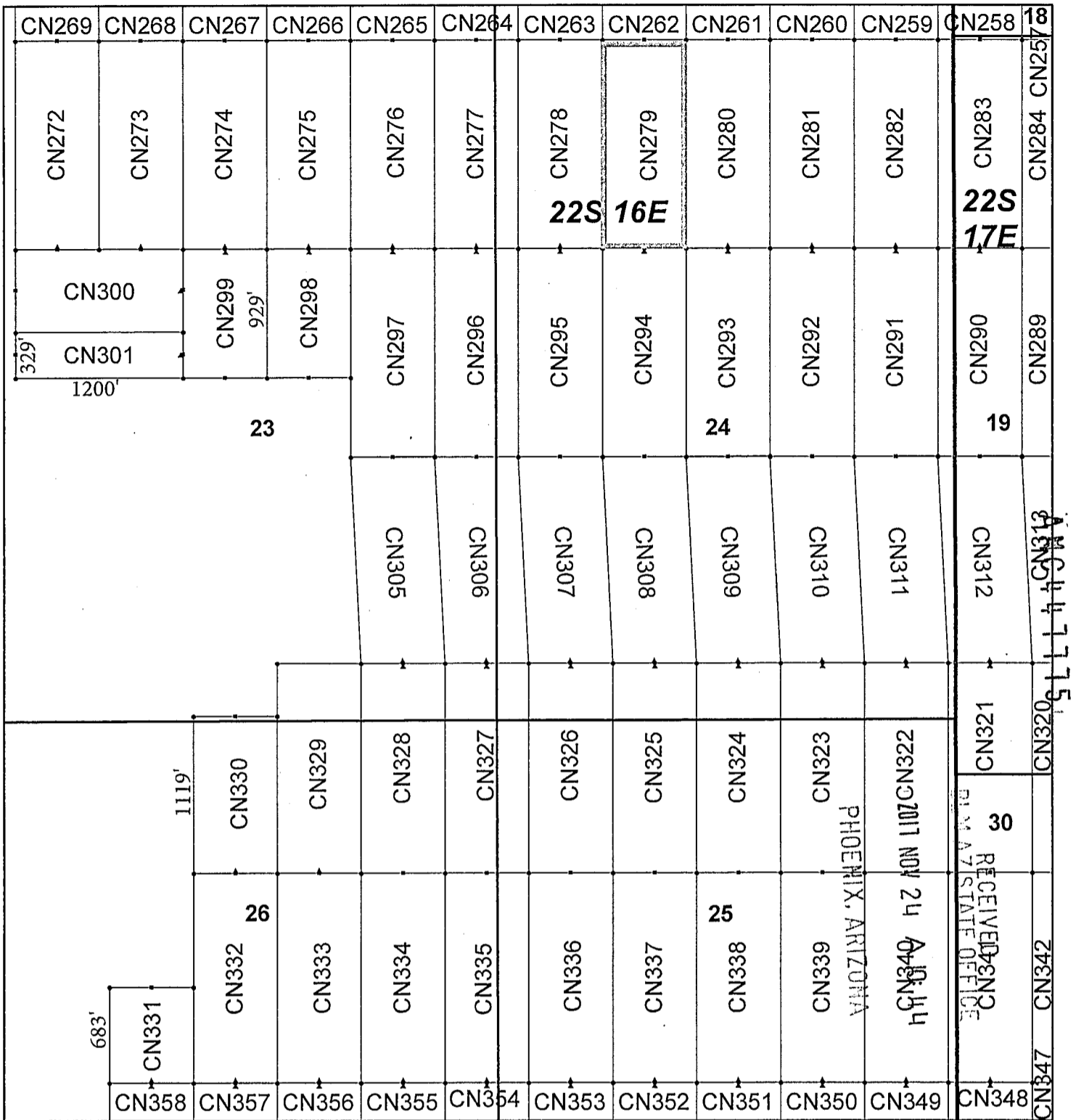
KENNECOTT EXPLORATION COMPANY



By: Erik Best, Operating Officer

RECEIVED  
AZ STATE OFFICE  
2017 NOV 24 A 10:44  
PHOENIX, ARIZONA

AHC447775



## Canelo Claim Block, Arizona Map 8

Canelo - CN Lode Mining Claims  
 T22S, R16 and 17E G&SRM  
 Santa Cruz County, Arizona  
 Located September 12 - November 14, 2017

Monuments are 1-1/2" by 1-1/2" by 5' Wood Posts projecting at least four feet above the ground. Location Monuments are set 20' inside the Endline along the center of each claim, and are 1500' long X 600' wide unless otherwise depicted and as detailed in the attached Certificate of Location.


TIE POINT: The location monument of each claim is tied to the Northwest corner of Section 9, Township 21S, Range 15E, G&SRM, Santa Cruz County, Arizona, its distance as shown on the attached Certificate of Location. Bearings and distance are grid north.

Any overlap onto pre-existing claims, or Private Land, is acknowledged as non-locatable, and any overlapping portion is acknowledged as invalid.

**Legend**

- End Centers
- ▲ Location Monuments
- Corners
- Claim Boundary
- Section
- Township

1 in = 1,000 feet



Claims Filed By-  
 Kennecott Exploration Company  
 4700 Daybreak Parkway  
 South Jordan, UT 84009

When recorded return to:  
Kennecott Exploration Company – Land Dept.  
4700 Daybreak Parkway  
South Jordan, UT 84009

ARIZONA NOTICE OF LOCATION  
(LODE CLAIM)

NOTICE IS HEREBY GIVEN THAT KENNECOTT EXPLORATION COMPANY, whose mailing address is 4700 Daybreak Parkway, South Jordan, Utah 84009 by its undersigned representative, makes this location of the CN280 Lode Mining Claim, in Santa Cruz County, Arizona.

The general course of the claim is from the North to South, and said claim is within the:

<u>Quarter</u>	<u>Section</u>	<u>Township</u>	<u>Range</u>
NW	24	22S	16E
Santa Cruz County, Arizona, G&SRM.			


This claim is 1500 feet in length and 600 feet in width. This Notice of Location is posted on the centerline of the claim. The claim runs from the location monument on which this notice is posted 1480 feet in a northerly direction to the North endline, and 20 feet in a southerly direction to the South endline. The claim boundaries are marked by six monuments, one at each corner and one at the center of each endline. The location monument on which this notice is posted is situated within Section 24, Township 22S, Range 16E, Santa Cruz County, Arizona, G&SRM, and is approximately 49098 feet East and 43777 feet South from the NW corner of Section 9, T21S, R15E, Santa Cruz County, Arizona, G&SRM. Any overlaps onto pre-existing claims, private or State Land are acknowledged as pre-existing rights and that portion of said overlap is acknowledged as invalid.

The undersigned claims the ground as depicted on the map that is attached to a copy of this Notice of Location filed in the office of the Recorder, Santa Cruz County, Arizona.

The claim has been monumented in accordance with State and Federal law. Corner, end centers and location monuments are posts, 1-1/2" x 1-1/2" x 5' projecting at least 4' above the ground.

Located, dated and posted on the ground this 13th day of September, 2017.

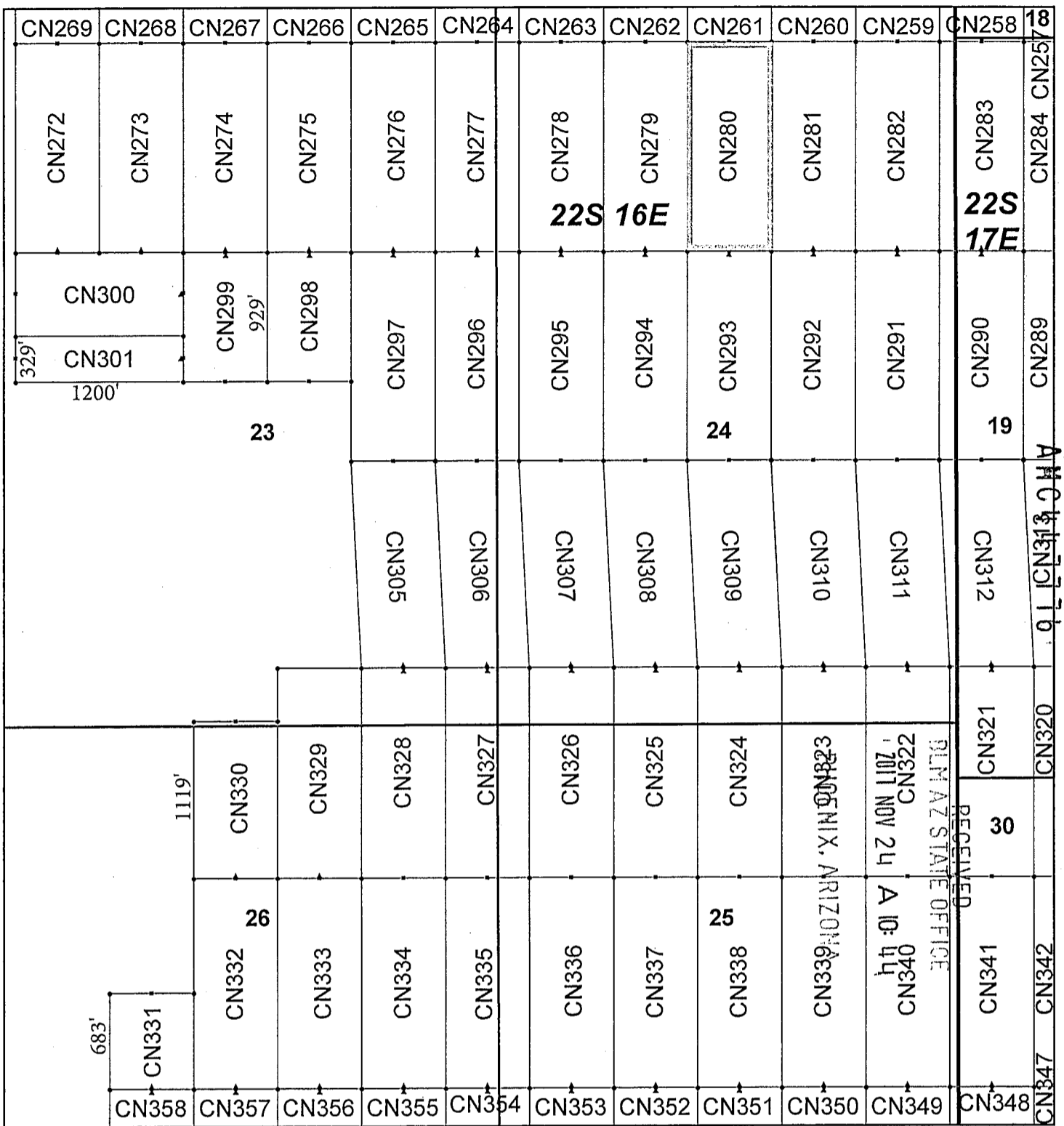
KENNECOTT EXPLORATION COMPANY



By: Erik Best, Operating Officer

RECEIVED  
BLM AZ STATE OFFICE  
2017 NOV 24 A 10:44  
PHOENIX, ARIZONA

AMC44777b



## Canelo Claim Block, Arizona Map 8

Canelo - CN Lode Mining Claims  
 T22S, R16 and 17E G&SRM  
 Santa Cruz County, Arizona  
 Located September 12 - November 14, 2017

Monuments are 1-1/2" by 1-1/2" by 5' Wood Posts projecting at least four feet above the ground. Location Monuments are set 20' inside the Endline along the center of each claim, and are 1500' long X 600' wide unless otherwise depicted and as detailed in the attached Certificate of Location.


TIE POINT: The location monument of each claim is tied to the Northwest corner of Section 9, Township 21S, Range 15E, G&SRM, Santa Cruz County, Arizona, its distance as shown on the attached Certificate of Location. Bearings and distance are grid north.

Any overlap onto pre-existing claims, or Private Land, is acknowledged as non-locatable, and any overlapping portion is acknowledged as invalid.

### Legend

- End Centers
- ▲ Location Monuments
- Corners
- Claim Boundary
- Section
- Township

1 in = 1,000 feet



Claims Filed By-  
 Kennecott Exploration Company  
 4700 Daybreak Parkway  
 South Jordan, UT 84009

When recorded return to:  
Kennecott Exploration Company – Land Dept.  
4700 Daybreak Parkway  
South Jordan, UT 84009

ARIZONA NOTICE OF LOCATION  
(LODE CLAIM)

NOTICE IS HEREBY GIVEN THAT KENNECOTT EXPLORATION COMPANY, whose mailing address is 4700 Daybreak Parkway, South Jordan, Utah 84009 by its undersigned representative, makes this location of the CN281 Lode Mining Claim, in Santa Cruz County, Arizona.

The general course of the claim is from the North to South, and said claim is within the:

<u>Quarter</u>	<u>Section</u>	<u>Township</u>	<u>Range</u>
NW	24	22S	16E

Santa Cruz County, Arizona, G&SRM.


This claim is 1500 feet in length and 600 feet in width. This Notice of Location is posted on the centerline of the claim. The claim runs from the location monument on which this notice is posted 1480 feet in a northerly direction to the North endline, and 20 feet in a southerly direction to the South endline. The claim boundaries are marked by six monuments, one at each corner and one at the center of each endline. The location monument on which this notice is posted is situated within Section 24, Township 22S, Range 16E, Santa Cruz County, Arizona, G&SRM, and is approximately 49698 feet East and 43777 feet South from the NW corner of Section 9, T21S, R15E, Santa Cruz County, Arizona, G&SRM. Any overlaps onto pre-existing claims, private or State Land are acknowledged as pre-existing rights and that portion of said overlap is acknowledged as invalid.

The undersigned claims the ground as depicted on the map that is attached to a copy of this Notice of Location filed in the office of the Recorder, Santa Cruz County, Arizona.

The claim has been monumented in accordance with State and Federal law. Corner, end centers and location monuments are posts, 1-1/2" x 1-1/2" x 5' projecting at least 4' above the ground.

Located, dated and posted on the ground this 13th day of September, 2017.

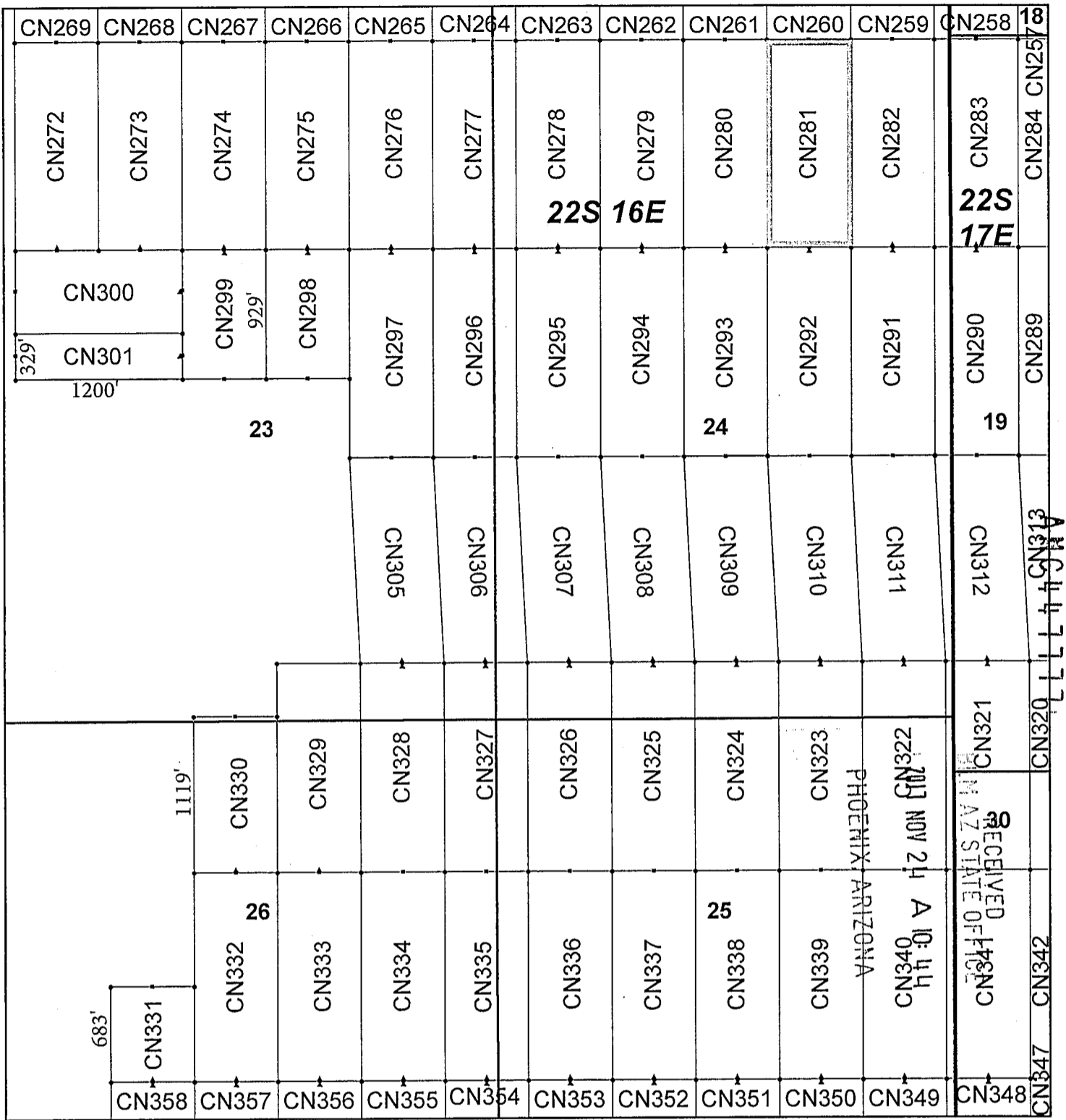
KENNECOTT EXPLORATION COMPANY



By: Erik Best, Operating Officer

RECEIVED  
PLM AZ STATE OFFICE  
2017 NOV 24 A 10:44  
PHOENIX, ARIZONA

ANC447777



## Canelo Claim Block, Arizona Map 8

Canelo - CN Lode Mining Claims  
 T22S, R16 and 17E G&SRM  
 Santa Cruz County, Arizona  
 Located September 12 - November 14, 2017

Monuments are 1-1/2" by 1-1/2" by 5' Wood Posts projecting at least four feet above the ground. Location Monuments are set 20' inside the Endline along the center of each claim, and are 1500' long X 600' wide unless otherwise depicted and as detailed in the attached Certificate of Location.


TIE POINT: The location monument of each claim is tied to the Northwest corner of Section 9, Township 21S, Range 15E, G&SRM, Santa Cruz County, Arizona, its distance as shown on the attached Certificate of Location. Bearings and distance are grid north.

Any overlap onto pre-existing claims, or Private Land, is acknowledged as non-locatable, and any overlapping portion is acknowledged as invalid.

**Legend**

- End Centers
- ▲ Location Monuments
- Corners
- Claim Boundary
- Section
- Township

1 in = 1,000 feet



Claims Filed By-  
 Kennecott Exploration Company  
 4700 Daybreak Parkway  
 South Jordan, UT 84009

When recorded return to:  
Kennecott Exploration Company – Land Dept.  
4700 Daybreak Parkway  
South Jordan, UT 84009

ARIZONA NOTICE OF LOCATION  
(LODE CLAIM)

NOTICE IS HEREBY GIVEN THAT KENNECOTT EXPLORATION COMPANY, whose mailing address is 4700 Daybreak Parkway, South Jordan, Utah 84009 by its undersigned representative, makes this location of the CN282 Lode Mining Claim, in Santa Cruz County, Arizona.

The general course of the claim is from the North to South, and said claim is within the:

<u>Quarter</u>	<u>Section</u>	<u>Township</u>	<u>Range</u>
NW	24	22S	16E
NE	24	22S	16E

Santa Cruz County, Arizona, G&SRM.


This claim is 1500 feet in length and 600 feet in width. This Notice of Location is posted on the centerline of the claim. The claim runs from the location monument on which this notice is posted 1480 feet in a northerly direction to the North endline, and 20 feet in a southerly direction to the South endline. The claim boundaries are marked by six monuments, one at each corner and one at the center of each endline. The location monument on which this notice is posted is situated within Section 24, Township 22S, Range 16E, Santa Cruz County, Arizona, G&SRM, and is approximately 50298 feet East and 43777 feet South from the NW corner of Section 9, T21S, R15E, Santa Cruz County, Arizona, G&SRM. Any overlaps onto pre-existing claims, private or State Land are acknowledged as pre-existing rights and that portion of said overlap is acknowledged as invalid.

The undersigned claims the ground as depicted on the map that is attached to a copy of this Notice of Location filed in the office of the Recorder, Santa Cruz County, Arizona.

The claim has been monumented in accordance with State and Federal law. Corner, end centers and location monuments are posts, 1-1/2" x 1-1/2" x 5' projecting at least 4' above the ground.

Located, dated and posted on the ground this 13th day of September, 2017.

KENNECOTT EXPLORATION COMPANY

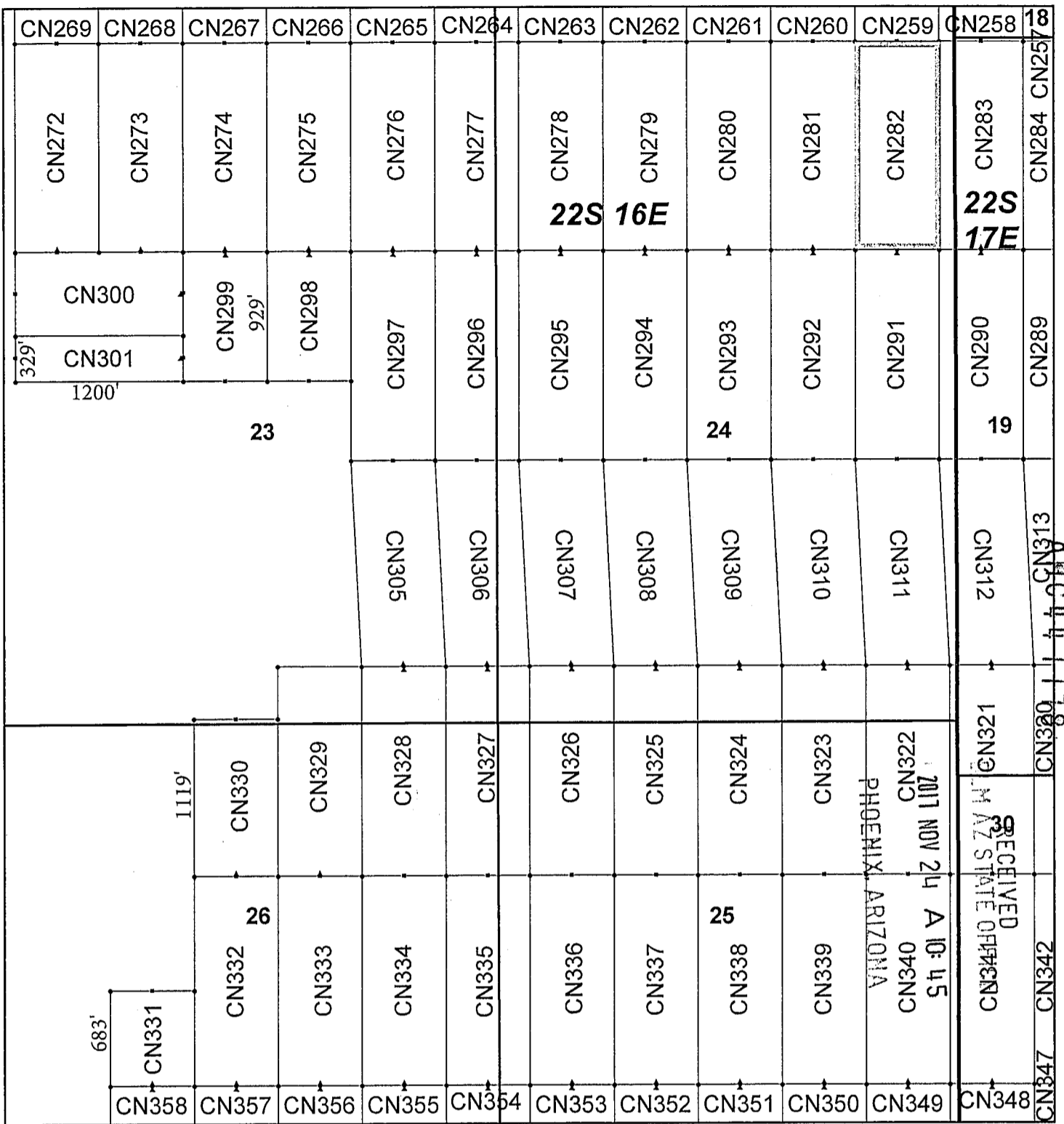


By: Erik Best, Operating Officer

RECEIVED  
PLM AZ STATE OFFICE  
2017 NOV 24 A 10:45  
PHOENIX, ARIZONA

AMC447778





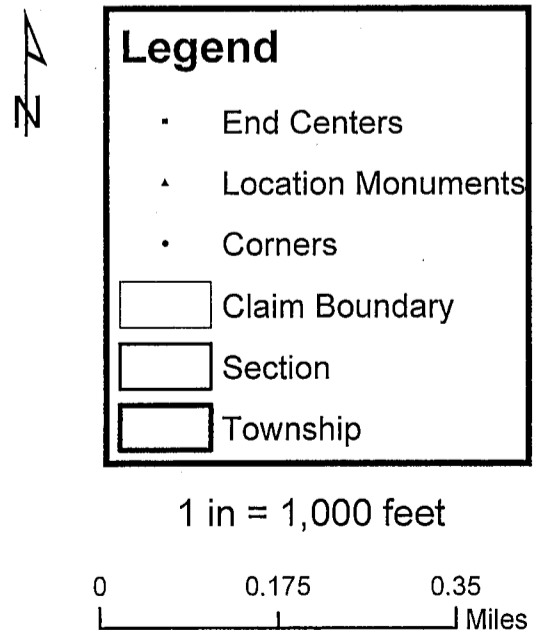
## Canelo Claim Block, Arizona Map 8

Canelo - CN Lode Mining Claims  
 T22S, R16 and 17E G&SRM  
 Santa Cruz County, Arizona  
 Located September 12 - November 14, 2017

Monuments are 1-1/2" by 1-1/2" by 5' Wood Posts projecting at least four feet above the ground. Location Monuments are set 20' inside the Endline along the center of each claim, and are 1500' long X 600' wide unless otherwise depicted and as detailed in the attached Certificate of Location.

TIE POINT: The location monument of each claim is tied to the Northwest corner of Section 9, Township 21S, Range 15E, G&SRM, Santa Cruz County, Arizona, its distance as shown on the attached Certificate of Location. Bearings and distance are grid north.

Any overlap onto pre-existing claims, or Private Land, is acknowledged as non-locatable, and any overlapping portion is acknowledged as invalid.



Claims Filed By-  
 Kennecott Exploration Company  
 4700 Daybreak Parkway  
 South Jordan, UT 84009

When recorded return to:  
Kennecott Exploration Company – Land Dept.  
4700 Daybreak Parkway  
South Jordan, UT 84009

ARIZONA NOTICE OF LOCATION  
(LODE CLAIM)

NOTICE IS HEREBY GIVEN THAT KENNECOTT EXPLORATION COMPANY, whose mailing address is 4700 Daybreak Parkway, South Jordan, Utah 84009 by its undersigned representative, makes this location of the CN283 Lode Mining Claim, in Santa Cruz County, Arizona.

The general course of the claim is from the North to South, and said claim is within the:

<u>Quarter</u>	<u>Section</u>	<u>Township</u>	<u>Range</u>
NW	19	22S	17E
NE	24	22S	16E

Santa Cruz County, Arizona, G&SRM.

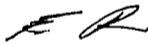
This claim is 1500 feet in length and 600 feet in width. This Notice of Location is posted on the centerline of the claim. The claim runs from the location monument on which this notice is posted 1480 feet in a northerly direction to the North endline, and 20 feet in a southerly direction to the South endline. The claim boundaries are marked by six monuments, one at each corner and one at the center of each endline. The location monument on which this notice is posted is situated within Section 19, Township 22S, Range 17E, Santa Cruz County, Arizona, G&SRM, and is approximately 50898 feet East and 43777 feet South from the NW corner of Section 9, T21S, R15E, Santa Cruz County, Arizona, G&SRM. Any overlaps onto pre-existing claims, private or State Land are acknowledged as pre-existing rights and that portion of said overlap is acknowledged as invalid.

The undersigned claims the ground as depicted on the map that is attached to a copy of this Notice of Location filed in the office of the Recorder, Santa Cruz County, Arizona.

The claim has been monumented in accordance with State and Federal law. Corner, end centers and location monuments are posts, 1-1/2" x 1-1/2" x 5' projecting at least 4' above the ground.

Located, dated and posted on the ground this 13th day of September, 2017.

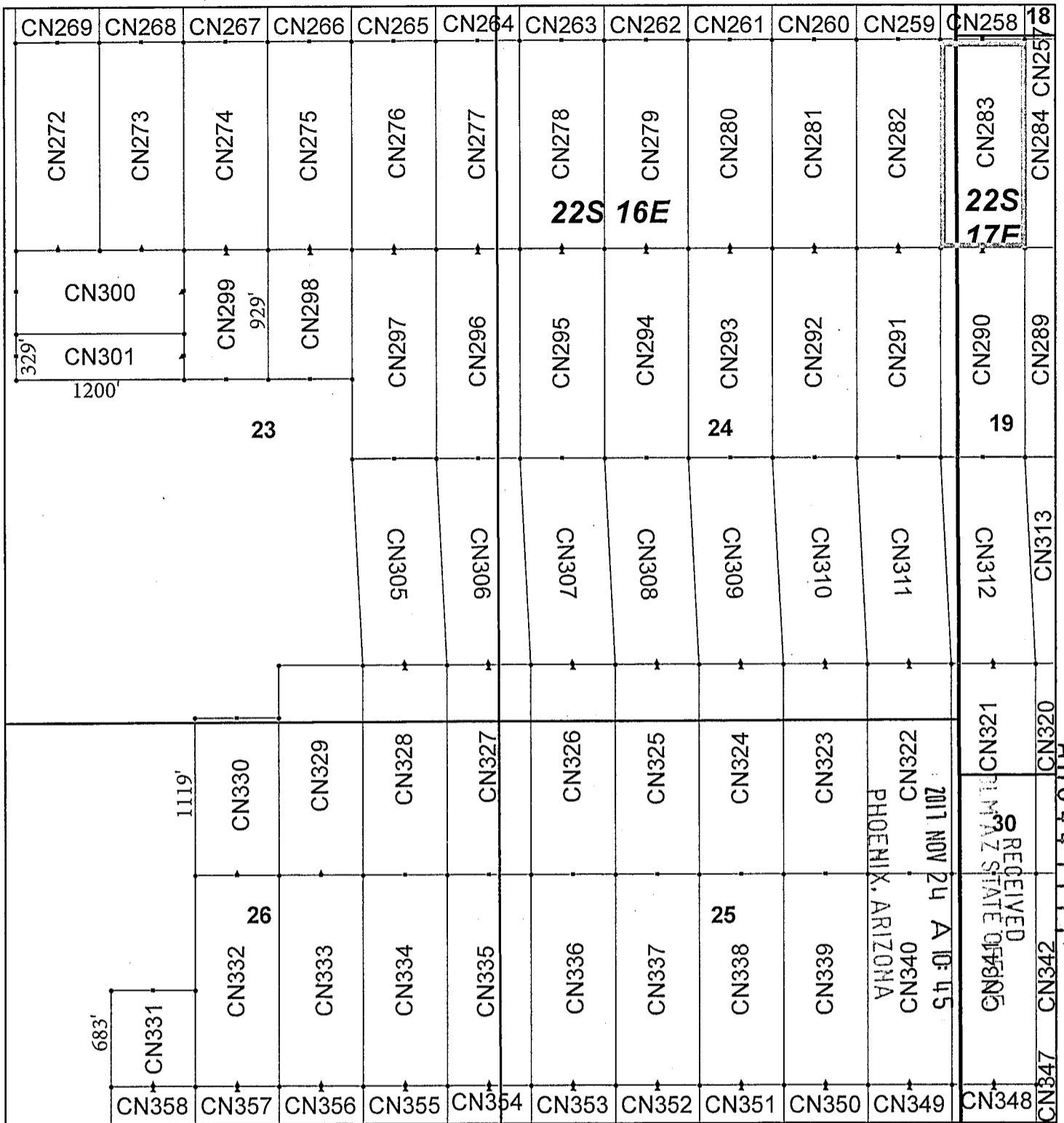
KENNECOTT EXPLORATION COMPANY



By: Erik Best, Operating Officer

AHC447779

RECEIVED  
PHOENIX, ARIZONA  
2017 NOV 24 A 10:45  
PHOENIX STATE OFFICE



## Canelo Claim Block, Arizona Map 8

Canelo - CN Lode Mining Claims  
 T22S, R16 and 17E G&SRM  
 Santa Cruz County, Arizona  
 Located September 12 - November 14, 2017

Monuments are 1-1/2" by 1-1/2" by 5' Wood Posts projecting at least four feet above the ground. Location Monuments are set 20' inside the Endline along the center of each claim, and are 1500' long X 600' wide unless otherwise depicted and as detailed in the attached Certificate of Location.


TIE POINT: The location monument of each claim is tied to the Northwest corner of Section 9, Township 21S, Range 15E, G&SRM, Santa Cruz County, Arizona, its distance as shown on the attached Certificate of Location. Bearings and distance are grid north.

Any overlap onto pre-existing claims, or Private Land, is acknowledged as non-locatable, and any overlapping portion is acknowledged as invalid.

### Legend

- End Centers
- ▲ Location Monuments
- Corners
- Claim Boundary
- Section
- Township

1 in = 1,000 feet



Claims Filed By-  
 Kennecott Exploration Company  
 4700 Daybreak Parkway  
 South Jordan, UT 84009

RECEIVED  
 ARIZONA STATE OFFICE  
 PHOENIX, ARIZONA  
 NOV 14 2017

When recorded return to:  
Kennecott Exploration Company – Land Dept.  
4700 Daybreak Parkway  
South Jordan, UT 84009

ARIZONA NOTICE OF LOCATION  
(LODE CLAIM)

NOTICE IS HEREBY GIVEN THAT KENNECOTT EXPLORATION COMPANY, whose mailing address is 4700 Daybreak Parkway, South Jordan, Utah 84009 by its undersigned representative, makes this location of the CN284 Lode Mining Claim, in Santa Cruz County, Arizona.

The general course of the claim is from the North to South, and said claim is within the:

<u>Quarter</u>	<u>Section</u>	<u>Township</u>	<u>Range</u>
NW	19	22S	17E

Santa Cruz County, Arizona, G&SRM.


This claim is 1500 feet in length and 600 feet in width. This Notice of Location is posted on the centerline of the claim. The claim runs from the location monument on which this notice is posted 1480 feet in a northerly direction to the North endline, and 20 feet in a southerly direction to the South endline. The claim boundaries are marked by six monuments, one at each corner and one at the center of each endline. The location monument on which this notice is posted is situated within Section 19, Township 22S, Range 17E, Santa Cruz County, Arizona, G&SRM, and is approximately 51498 feet East and 43777 feet South from the NW corner of Section 9, T21S, R15E, Santa Cruz County, Arizona, G&SRM. Any overlaps onto pre-existing claims, private or State Land are acknowledged as pre-existing rights and that portion of said overlap is acknowledged as invalid.

The undersigned claims the ground as depicted on the map that is attached to a copy of this Notice of Location filed in the office of the Recorder, Santa Cruz County, Arizona.

The claim has been monumented in accordance with State and Federal law. Corner, end centers and location monuments are posts, 1-1/2" x 1-1/2" x 5' projecting at least 4' above the ground.

Located, dated and posted on the ground this 13th day of September, 2017.

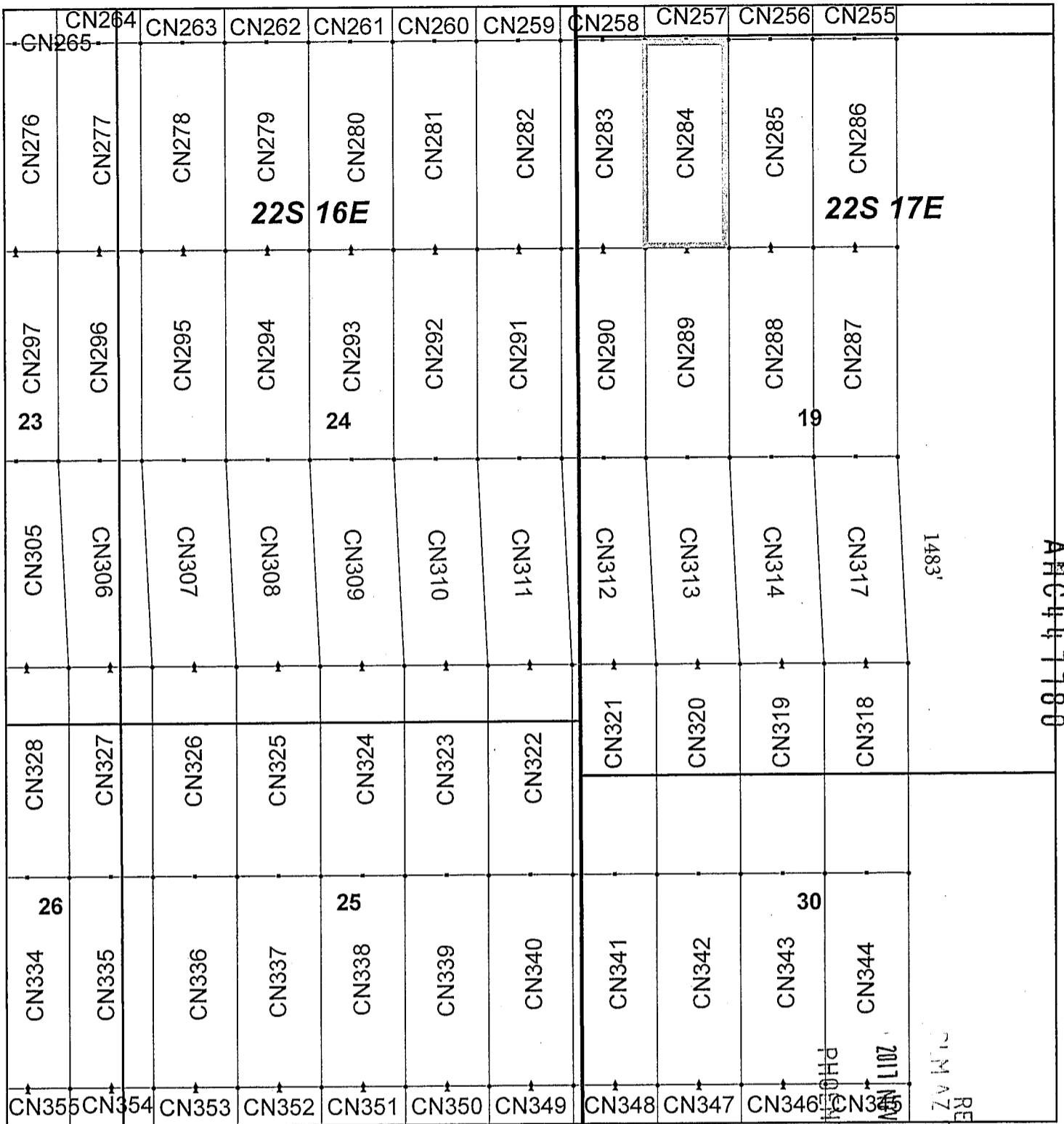
KENNECOTT EXPLORATION COMPANY



By: Erik Best, Operating Officer

RECEIVED  
21 M AZ STATE OFFICE  
2017 NOV 24 A 10:45  
PHOENIX, ARIZONA

AMC447780



### Canelo Claim Block, Arizona Map 9

Canelo - CN Lode Mining Claims  
 T22S, R16 and 17E G&SRM  
 Santa Cruz County, Arizona  
 Located September 12 - November 14, 2017

Monuments are 1-1/2" by 1-1/2" by 5' Wood Posts projecting at least four feet above the ground. Location Monuments are set 20' inside the Endline along the center of each claim, and are 1500' long X 600' wide unless otherwise depicted and as detailed in the attached Certificate of Location.

TIE POINT: The location monument of each claim is tied to the Northwest corner of Section 9, Township 21S, Range 15E, G&SRM, Santa Cruz County, Arizona, its distance as shown on the attached Certificate of Location. Bearings and distance are grid north.


Any overlap onto pre-existing claims, or Private Land, is acknowledged as non-locatable, and any overlapping portion is acknowledged as invalid.



**Legend**

- End Centers
- ▲ Location Monuments
- Corners
- Claim Boundary
- Section
- Township

1 in = 1,000 feet



Claims Filed By-  
 Kennecott Exploration Company  
 4700 Daybreak Parkway  
 South Jordan, UT 84009

When recorded return to:  
Kennecott Exploration Company – Land Dept.  
4700 Daybreak Parkway  
South Jordan, UT 84009

ARIZONA NOTICE OF LOCATION  
(LODE CLAIM)

NOTICE IS HEREBY GIVEN THAT KENNECOTT EXPLORATION COMPANY, whose mailing address is 4700 Daybreak Parkway, South Jordan, Utah 84009 by its undersigned representative, makes this location of the CN285 Lode Mining Claim, in Santa Cruz County, Arizona.

The general course of the claim is from the North to South, and said claim is within the:

<u>Quarter</u>	<u>Section</u>	<u>Township</u>	<u>Range</u>
NW	19	22S	17E

Santa Cruz County, Arizona, G&SRM.


This claim is 1500 feet in length and 600 feet in width. This Notice of Location is posted on the centerline of the claim. The claim runs from the location monument on which this notice is posted 1480 feet in a northerly direction to the North endline, and 20 feet in a southerly direction to the South endline. The claim boundaries are marked by six monuments, one at each corner and one at the center of each endline. The location monument on which this notice is posted is situated within Section 19, Township 22S, Range 17E, Santa Cruz County, Arizona, G&SRM, and is approximately 52098 feet East and 43777 feet South from the NW corner of Section 9, T21S, R15E, Santa Cruz County, Arizona, G&SRM. Any overlaps onto pre-existing claims, private or State Land are acknowledged as pre-existing rights and that portion of said overlap is acknowledged as invalid.

The undersigned claims the ground as depicted on the map that is attached to a copy of this Notice of Location filed in the office of the Recorder, Santa Cruz County, Arizona.

The claim has been monumented in accordance with State and Federal law. Corner, end centers and location monuments are posts, 1-1/2" x 1-1/2" x 5' projecting at least 4' above the ground.

Located, dated and posted on the ground this 13th day of September, 2017.

KENNECOTT EXPLORATION COMPANY



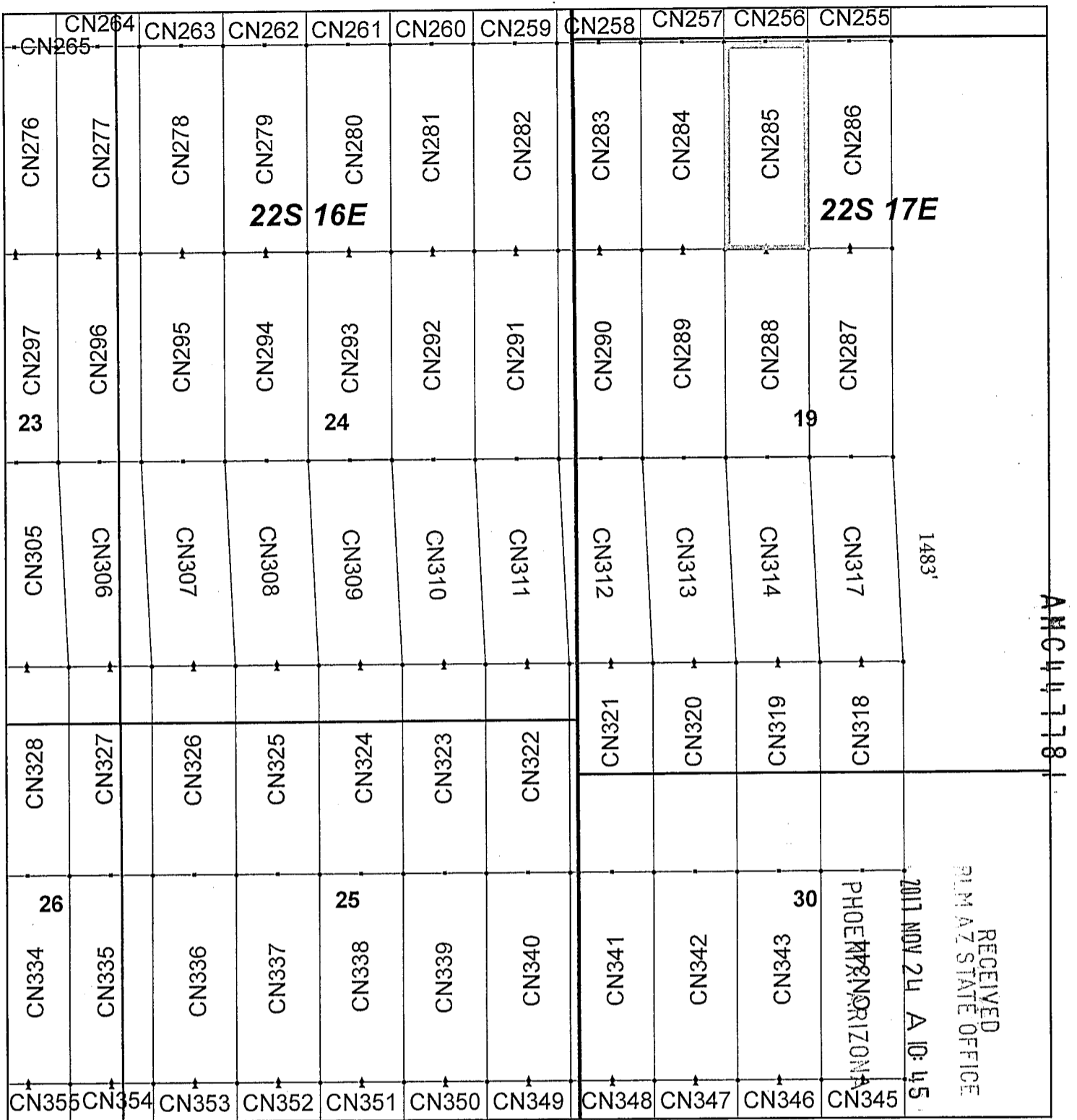
By: Erik Best, Operating Officer

PHOENIX, ARIZONA

2011 NOV 24 A 10:45

RECEIVED  
RIMAZ STATE OFFICE

AHC447781



### Canelo Claim Block, Arizona Map 9

Canelo - CN Lode Mining Claims  
 T22S, R16 and 17E G&SRM  
 Santa Cruz County, Arizona  
 Located September 12 - November 14, 2017

Monuments are 1-1/2" by 1-1/2" by 5' Wood Posts projecting at least four feet above the ground. Location Monuments are set 20' inside the Endline along the center of each claim, and are 1500' long X 600' wide unless otherwise depicted and as detailed in the attached Certificate of Location.

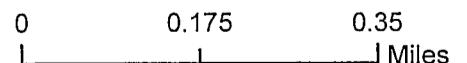
TIE POINT: The location monument of each claim is tied to the Northwest corner of Section 9, Township 21S, Range 15E, G&SRM, Santa Cruz County, Arizona, its distance as shown on the attached Certificate of Location. Bearings and distance are grid north.

Any overlap onto pre-existing claims, or Private Land, is acknowledged as non-locatable, and any overlapping portion is acknowledged as invalid.

**Legend**

- End Centers
- ▲ Location Monuments
- Corners
- Claim Boundary
- Section
- Township

1 in = 1,000 feet



Claims Filed By-  
 Kennecott Exploration Company  
 4700 Daybreak Parkway  
 South Jordan, UT 84009

When recorded return to:  
Kennecott Exploration Company – Land Dept.  
4700 Daybreak Parkway  
South Jordan, UT 84009

ARIZONA NOTICE OF LOCATION  
(LODE CLAIM)

NOTICE IS HEREBY GIVEN THAT KENNECOTT EXPLORATION COMPANY, whose mailing address is 4700 Daybreak Parkway, South Jordan, Utah 84009 by its undersigned representative, makes this location of the CN286 Lode Mining Claim, in Santa Cruz County, Arizona.

The general course of the claim is from the North to South, and said claim is within the:

<u>Quarter</u>	<u>Section</u>	<u>Township</u>	<u>Range</u>
NW	19	22S	17E

Santa Cruz County, Arizona, G&SRM.


This claim is 1500 feet in length and 600 feet in width. This Notice of Location is posted on the centerline of the claim. The claim runs from the location monument on which this notice is posted 1480 feet in a northerly direction to the North endline, and 20 feet in a southerly direction to the South endline. The claim boundaries are marked by six monuments, one at each corner and one at the center of each endline. The location monument on which this notice is posted is situated within Section 19, Township 22S, Range 17E, Santa Cruz County, Arizona, G&SRM, and is approximately 52698 feet East and 43777 feet South from the NW corner of Section 9, T21S, R15E, Santa Cruz County, Arizona, G&SRM. Any overlaps onto pre-existing claims, private or State Land are acknowledged as pre-existing rights and that portion of said overlap is acknowledged as invalid.

The undersigned claims the ground as depicted on the map that is attached to a copy of this Notice of Location filed in the office of the Recorder, Santa Cruz County, Arizona.

The claim has been monumented in accordance with State and Federal law. Corner, end centers and location monuments are posts, 1-1/2" x 1-1/2" x 5' projecting at least 4' above the ground.

Located, dated and posted on the ground this 13th day of September, 2017.

KENNECOTT EXPLORATION COMPANY



By: Erik Best, Operating Officer

RECEIVED  
PIMA AZ STATE OFFICE  
2011 NOV 24 A 10:46  
PHOENIX, ARIZONA

AMC447782



CN276	CN277	CN278	CN279	CN280	CN281	CN282	CN283	CN284	CN285	CN286
23			<b>22S 16E</b>							<b>22S 17E</b>
CN297	CN296	CN295	CN294	CN293	CN292	CN291	CN290	CN289	CN288	CN287
				24					19	
CN305	CN306	CN307	CN308	CN309	CN310	CN311	CN312	CN313	CN314	CN317
										1483'
CN328	CN327	CN326	CN325	CN324	CN323	CN322	CN321	CN320	CN319	CN317
										813' N PHOENIX, ARIZONA 2017 NOV 24 A 10:46
26				25						30
CN334	CN335	CN336	CN337	CN338	CN339	CN340	CN341	CN342	CN343	CN344
										RECEIVED PLM AZ STATE OFFICE
CN355	CN354	CN353	CN352	CN351	CN350	CN349	CN348	CN347	CN346	CN345

A10447782

### Canelo Claim Block, Arizona Map 9

Canelo - CN Lode Mining Claims  
T22S, R16 and 17E G&SRM  
Santa Cruz County, Arizona  
Located September 12 - November 14, 2017

Monuments are 1-1/2" by 1-1/2" by 5' Wood Posts projecting at least four feet above the ground. Location Monuments are set 20' inside the Endline along the center of each claim, and are 1500' long X 600' wide unless otherwise depicted and as detailed in the attached Certificate of Location.

TIE POINT: The location monument of each claim is tied to the Northwest corner of Section 9, Township 21S, Range 15E, G&SRM, Santa Cruz County, Arizona, its distance as shown on the attached Certificate of Location. Bearings and distance are grid north.


Any overlap onto pre-existing claims, or Private Land, is acknowledged as non-locatable, and any overlapping portion is acknowledged as invalid.



**Legend**

- End Centers
- ▲ Location Monuments
- Corners
- Claim Boundary
- Section
- Township

1 in = 1,000 feet



Claims Filed By-  
Kennecott Exploration Company  
4700 Daybreak Parkway  
South Jordan, UT 84009

When recorded return to:  
Kennecott Exploration Company – Land Dept.  
4700 Daybreak Parkway  
South Jordan, UT 84009

ARIZONA NOTICE OF LOCATION  
(LODE CLAIM)

NOTICE IS HEREBY GIVEN THAT KENNECOTT EXPLORATION COMPANY, whose mailing address is 4700 Daybreak Parkway, South Jordan, Utah 84009 by its undersigned representative, makes this location of the CN287 Lode Mining Claim, in Santa Cruz County, Arizona.

The general course of the claim is from the North to South, and said claim is within the:

<u>Quarter</u>	<u>Section</u>	<u>Township</u>	<u>Range</u>
SW	19	22S	17E
NW	19	22S	17E

Santa Cruz County, Arizona, G&SRM.


This claim is 1500 feet in length and 600 feet in width. This Notice of Location is posted on the centerline of the claim. The claim runs from the location monument on which this notice is posted 20 feet in a northerly direction to the North endline, and 1480 feet in a southerly direction to the South endline. The claim boundaries are marked by six monuments, one at each corner and one at the center of each endline. The location monument on which this notice is posted is situated within Section 19, Township 22S, Range 17E, Santa Cruz County, Arizona, G&SRM, and is approximately 52698 feet East and 43816 feet South from the NW corner of Section 9, T21S, R15E, Santa Cruz County, Arizona, G&SRM. Any overlaps onto pre-existing claims, private or State Land are acknowledged as pre-existing rights and that portion of said overlap is acknowledged as invalid.

The undersigned claims the ground as depicted on the map that is attached to a copy of this Notice of Location filed in the office of the Recorder, Santa Cruz County, Arizona.

The claim has been monumented in accordance with State and Federal law. Corner, end centers and location monuments are posts, 1-1/2" x 1-1/2" x 5' projecting at least 4' above the ground.

Located, dated and posted on the ground this 13th day of September, 2017.

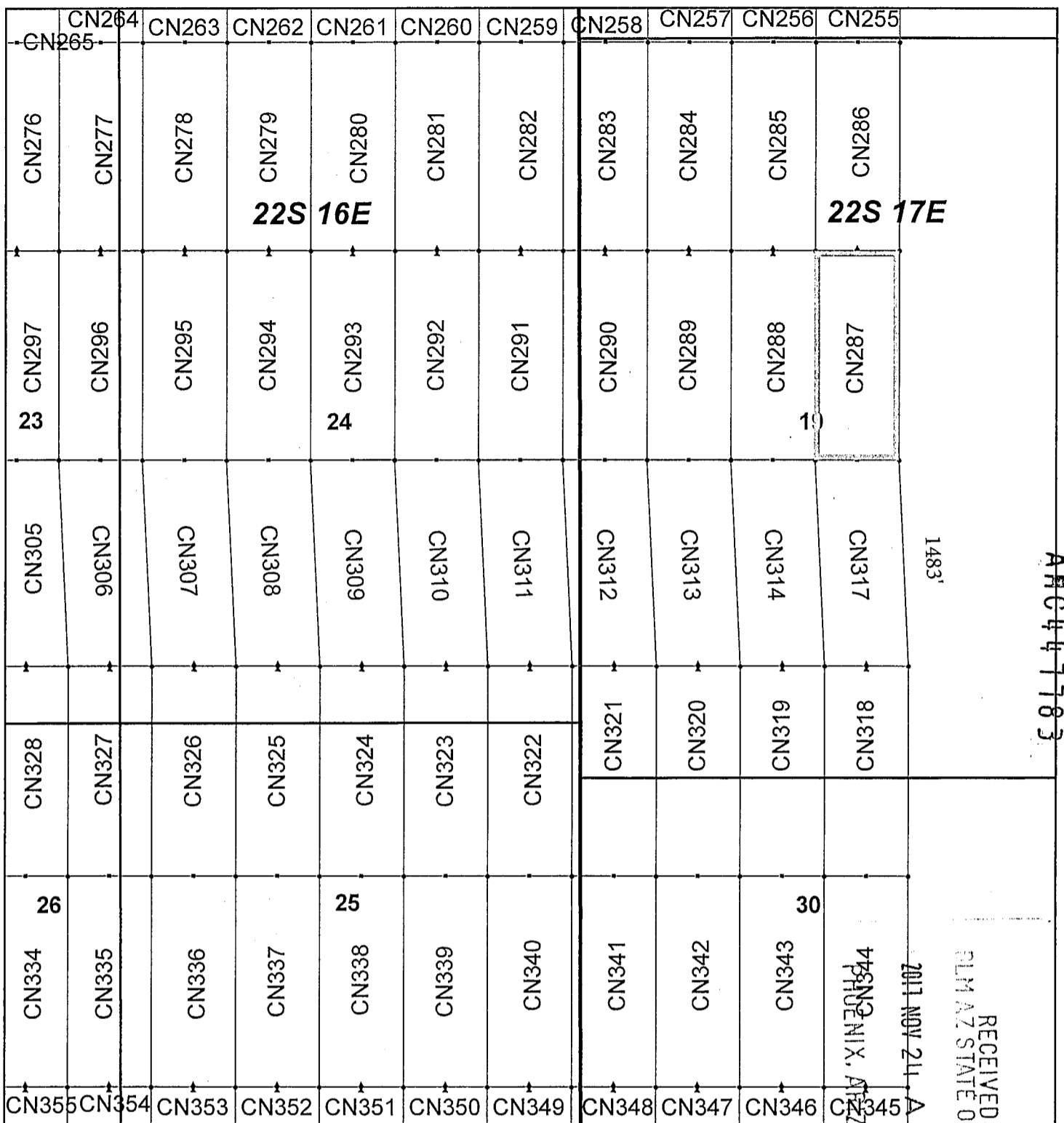
KENNECOTT EXPLORATION COMPANY



By: Erik Best, Operating Officer

RECEIVED  
MINN STATE OFFICE  
2017 NOV 24 A 10:46  
PHOENIX, ARIZONA

ANCL447783



ARIZONA

RECEIVED  
BLM AZ STATE OFFICE  
2011 NOV 21 10:46  
PHOENIX, ARIZONA

### Canelo Claim Block, Arizona Map 9

Canelo - CN Lode Mining Claims  
T22S, R16 and 17E G&SRM  
Santa Cruz County, Arizona  
Located September 12 - November 14, 2017

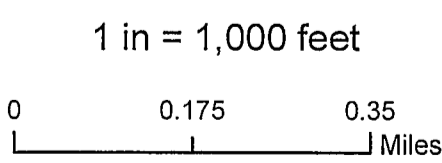
Monuments are 1-1/2" by 1-1/2" by 5' Wood Posts projecting at least four feet above the ground. Location Monuments are set 20' inside the Endline along the center of each claim, and are 1500' long X 600' wide unless otherwise depicted and as detailed in the attached Certificate of Location.

TIE POINT: The location monument of each claim is tied to the Northwest corner of Section 9, Township 21S, Range 15E, G&SRM, Santa Cruz County, Arizona, its distance as shown on the attached Certificate of Location. Bearings and distance are grid north.

Any overlap onto pre-existing claims, or Private Land, is acknowledged as non-locatable, and any overlapping portion is acknowledged as invalid.

**Legend**

- End Centers
- ▲ Location Monuments
- Corners
- Claim Boundary
- Section
- Township



Claims Filed By-  
Kennecott Exploration Company  
4700 Daybreak Parkway  
South Jordan, UT 84009

When recorded return to:  
Kennecott Exploration Company – Land Dept.  
4700 Daybreak Parkway  
South Jordan, UT 84009

ARIZONA NOTICE OF LOCATION  
(LODE CLAIM)

NOTICE IS HEREBY GIVEN THAT KENNECOTT EXPLORATION COMPANY, whose mailing address is 4700 Daybreak Parkway, South Jordan, Utah 84009 by its undersigned representative, makes this location of the CN288 Lode Mining Claim, in Santa Cruz County, Arizona.

The general course of the claim is from the North to South, and said claim is within the:

<u>Quarter</u>	<u>Section</u>	<u>Township</u>	<u>Range</u>
SW	19	22S	17E
NW	19	22S	17E

Santa Cruz County, Arizona, G&SRM.


This claim is 1500 feet in length and 600 feet in width. This Notice of Location is posted on the centerline of the claim. The claim runs from the location monument on which this notice is posted 20 feet in a northerly direction to the North endline, and 1480 feet in a southerly direction to the South endline. The claim boundaries are marked by six monuments, one at each corner and one at the center of each endline. The location monument on which this notice is posted is situated within Section 19, Township 22S, Range 17E, Santa Cruz County, Arizona, G&SRM, and is approximately 52098 feet East and 43816 feet South from the NW corner of Section 9, T21S, R15E, Santa Cruz County, Arizona, G&SRM. Any overlaps onto pre-existing claims, private or State Land are acknowledged as pre-existing rights and that portion of said overlap is acknowledged as invalid.

The undersigned claims the ground as depicted on the map that is attached to a copy of this Notice of Location filed in the office of the Recorder, Santa Cruz County, Arizona.

The claim has been monumented in accordance with State and Federal law. Corner, end centers and location monuments are posts, 1-1/2" x 1-1/2" x 5' projecting at least 4' above the ground.

Located, dated and posted on the ground this 13th day of September, 2017.

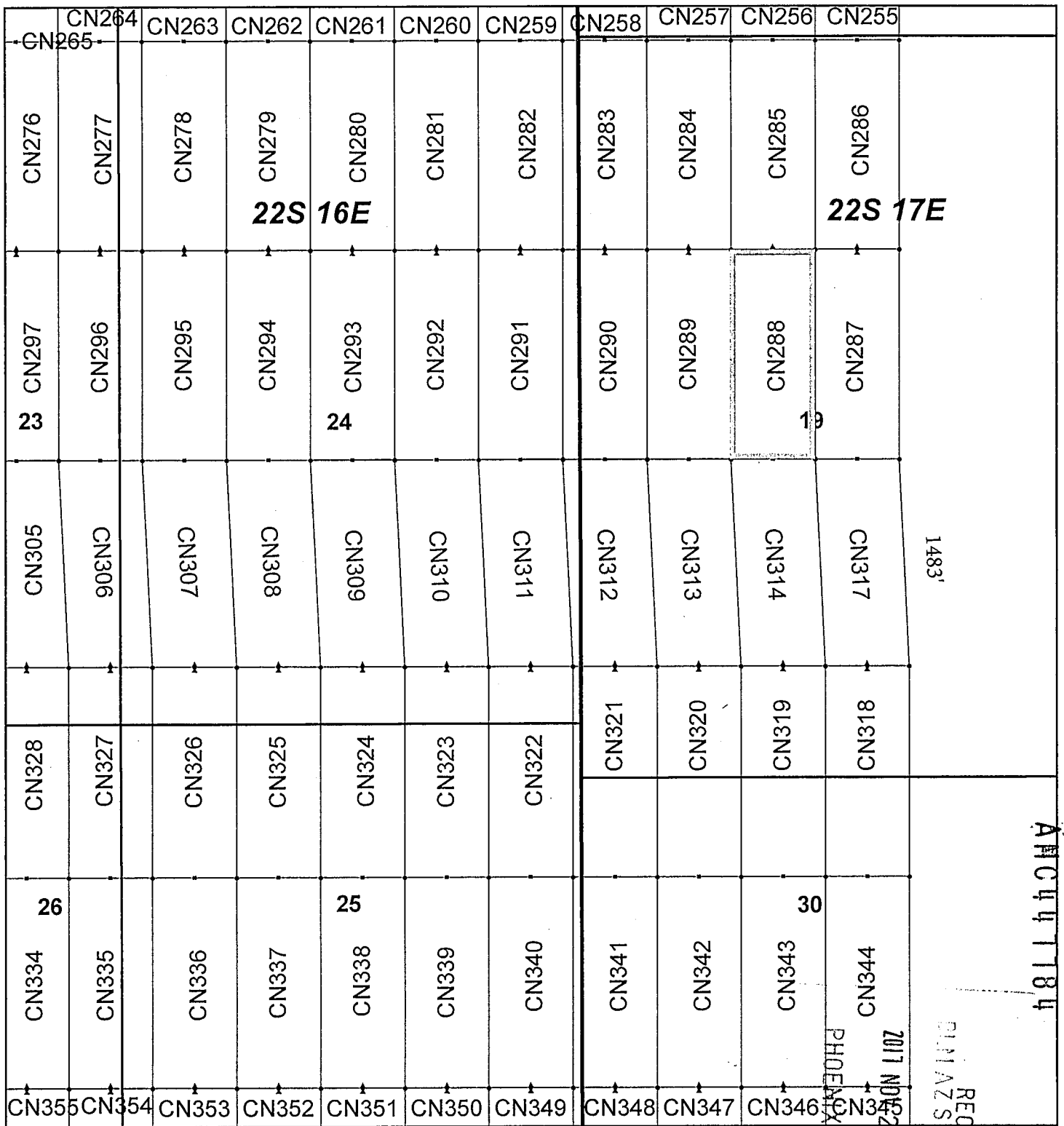
KENNECOTT EXPLORATION COMPANY



By: Erik Best, Operating Officer

RECEIVED  
PLM AZ STATE OFFICE  
2017 NOV 24 A 10:47  
PHOENIX, ARIZONA

AN 44 1784



## Canelo Claim Block, Arizona Map 9

Canelo - CN Lode Mining Claims  
 T22S, R16 and 17E G&SRM  
 Santa Cruz County, Arizona  
 Located September 12 - November 14, 2017

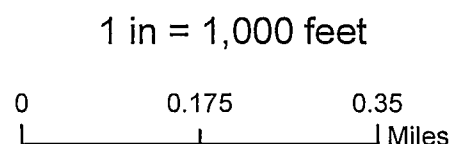
Monuments are 1-1/2" by 1-1/2" by 5' Wood Posts projecting at least four feet above the ground. Location Monuments are set 20' inside the Endline along the center of each claim, and are 1500' long X 600' wide unless otherwise depicted and as detailed in the attached Certificate of Location.

TIE POINT: The location monument of each claim is tied to the Northwest corner of Section 9, Township 21S, Range 15E, G&SRM, Santa Cruz County, Arizona, its distance as shown on the attached Certificate of Location. Bearings and distance are grid north.

Any overlap onto pre-existing claims, or Private Land, is acknowledged as non-locatable, and any overlapping portion is acknowledged as invalid.

**Legend**

- End Centers
- ▲ Location Monuments
- Corners
- Claim Boundary
- Section
- Township



Claims Filed By-  
 Kennecott Exploration Company  
 4700 Daybreak Parkway  
 South Jordan, UT 84009

When recorded return to:  
Kennecott Exploration Company – Land Dept.  
4700 Daybreak Parkway  
South Jordan, UT 84009

ARIZONA NOTICE OF LOCATION  
(LODE CLAIM)

NOTICE IS HEREBY GIVEN THAT KENNECOTT EXPLORATION COMPANY, whose mailing address is 4700 Daybreak Parkway, South Jordan, Utah 84009 by its undersigned representative, makes this location of the CN289 Lode Mining Claim, in Santa Cruz County, Arizona.

The general course of the claim is from the North to South, and said claim is within the:

<u>Quarter</u>	<u>Section</u>	<u>Township</u>	<u>Range</u>
SW	19	22S	17E
NW	19	22S	17E

Santa Cruz County, Arizona, G&SRM.


This claim is 1500 feet in length and 600 feet in width. This Notice of Location is posted on the centerline of the claim. The claim runs from the location monument on which this notice is posted 20 feet in a northerly direction to the North endline, and 1480 feet in a southerly direction to the South endline. The claim boundaries are marked by six monuments, one at each corner and one at the center of each endline. The location monument on which this notice is posted is situated within Section 19, Township 22S, Range 17E, Santa Cruz County, Arizona, G&SRM, and is approximately 51498 feet East and 43816 feet South from the NW corner of Section 9, T21S, R15E, Santa Cruz County, Arizona, G&SRM. Any overlaps onto pre-existing claims, private or State Land are acknowledged as pre-existing rights and that portion of said overlap is acknowledged as invalid.

The undersigned claims the ground as depicted on the map that is attached to a copy of this Notice of Location filed in the office of the Recorder, Santa Cruz County, Arizona.

The claim has been monumented in accordance with State and Federal law. Corner, end centers and location monuments are posts, 1-1/2" x 1-1/2" x 5' projecting at least 4' above the ground.

Located, dated and posted on the ground this 13th day of September, 2017.

KENNECOTT EXPLORATION COMPANY



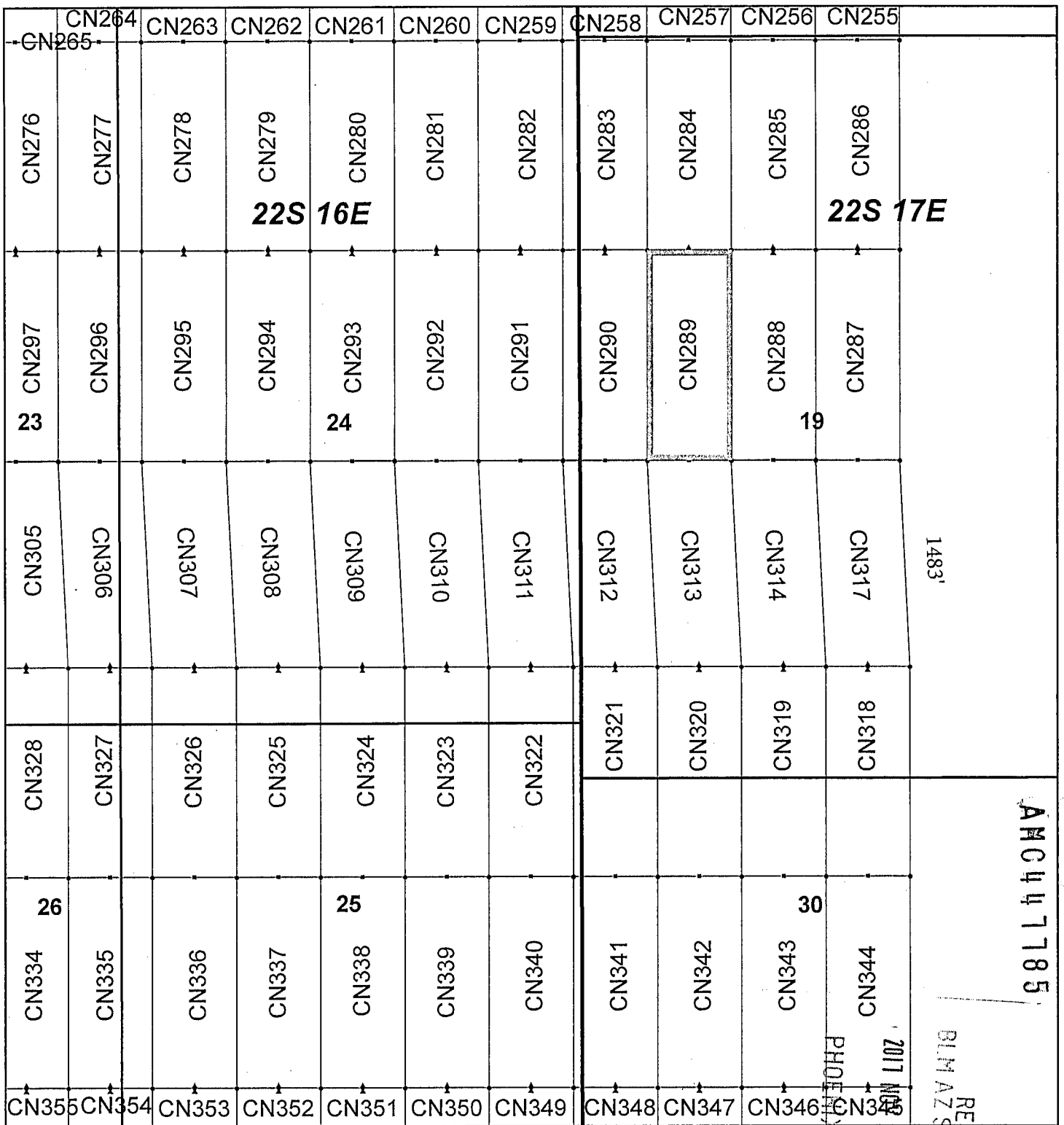
By: Erik Best, Operating Officer

PHOENIX, ARIZONA

2017 NOV 24 A 10:47

RECEIVED  
BLM AZ STATE OFFICE

AH0447185



## Canelo Claim Block, Arizona Map 9

Canelo - CN Lode Mining Claims  
 T22S, R16 and 17E G&SRM  
 Santa Cruz County, Arizona  
 Located September 12 - November 14, 2017

Monuments are 1-1/2" by 1-1/2" by 5' Wood Posts projecting at least four feet above the ground. Location Monuments are set 20' inside the Endline along the center of each claim, and are 1500' long X 600' wide unless otherwise depicted and as detailed in the attached Certificate of Location.

TIE POINT: The location monument of each claim is tied to the Northwest corner of Section 9, Township 21S, Range 15E, G&SRM, Santa Cruz County, Arizona, its distance as shown on the attached Certificate of Location. Bearings and distance are grid north.


Any overlap onto pre-existing claims, or Private Land, is acknowledged as non-locatable, and any overlapping portion is acknowledged as invalid.



**Legend**

- End Centers
- ▲ Location Monuments
- Corners
- Claim Boundary
- Section
- Township

1 in = 1,000 feet



Claims Filed By-  
 Kennecott Exploration Company  
 4700 Daybreak Parkway  
 South Jordan, UT 84009

RECEIVED  
 BLM ARIZONA STATE OFFICE  
 2017 NOV 24 10:47 AM  
 PHOENIX, ARIZONA

ANCHUT185  
 1483'

When recorded return to:  
Kennecott Exploration Company – Land Dept.  
4700 Daybreak Parkway  
South Jordan, UT 84009

ARIZONA NOTICE OF LOCATION  
(LODE CLAIM)

NOTICE IS HEREBY GIVEN THAT KENNECOTT EXPLORATION COMPANY, whose mailing address is 4700 Daybreak Parkway, South Jordan, Utah 84009 by its undersigned representative, makes this location of the CN290 Lode Mining Claim, in Santa Cruz County, Arizona.

The general course of the claim is from the North to South, and said claim is within the:

<u>Quarter</u>	<u>Section</u>	<u>Township</u>	<u>Range</u>
SW	19	22S	17E
NW	19	22S	17E
NE	24	22S	16E
SE	24	22S	16E

Santa Cruz County, Arizona, G&SRM.

This claim is 1500 feet in length and 600 feet in width. This Notice of Location is posted on the centerline of the claim. The claim runs from the location monument on which this notice is posted 20 feet in a northerly direction to the North endline, and 1480 feet in a southerly direction to the South endline. The claim boundaries are marked by six monuments, one at each corner and one at the center of each endline. The location monument on which this notice is posted is situated within Section 19, Township 22S, Range 17E, Santa Cruz County, Arizona, G&SRM, and is approximately 50898 feet East and 43816 feet South from the NW corner of Section 9, T21S, R15E, Santa Cruz County, Arizona, G&SRM. Any overlaps onto pre-existing claims, private or State Land are acknowledged as pre-existing rights and that portion of said overlap is acknowledged as invalid.

The undersigned claims the ground as depicted on the map that is attached to a copy of this Notice of Location filed in the office of the Recorder, Santa Cruz County, Arizona.

The claim has been monumented in accordance with State and Federal law. Corner, end centers and location monuments are posts, 1-1/2" x 1-1/2" x 5' projecting at least 4' above the ground.

Located, dated and posted on the ground this 13th day of September, 2017.

KENNECOTT EXPLORATION COMPANY



By: Erik Best, Operating Officer

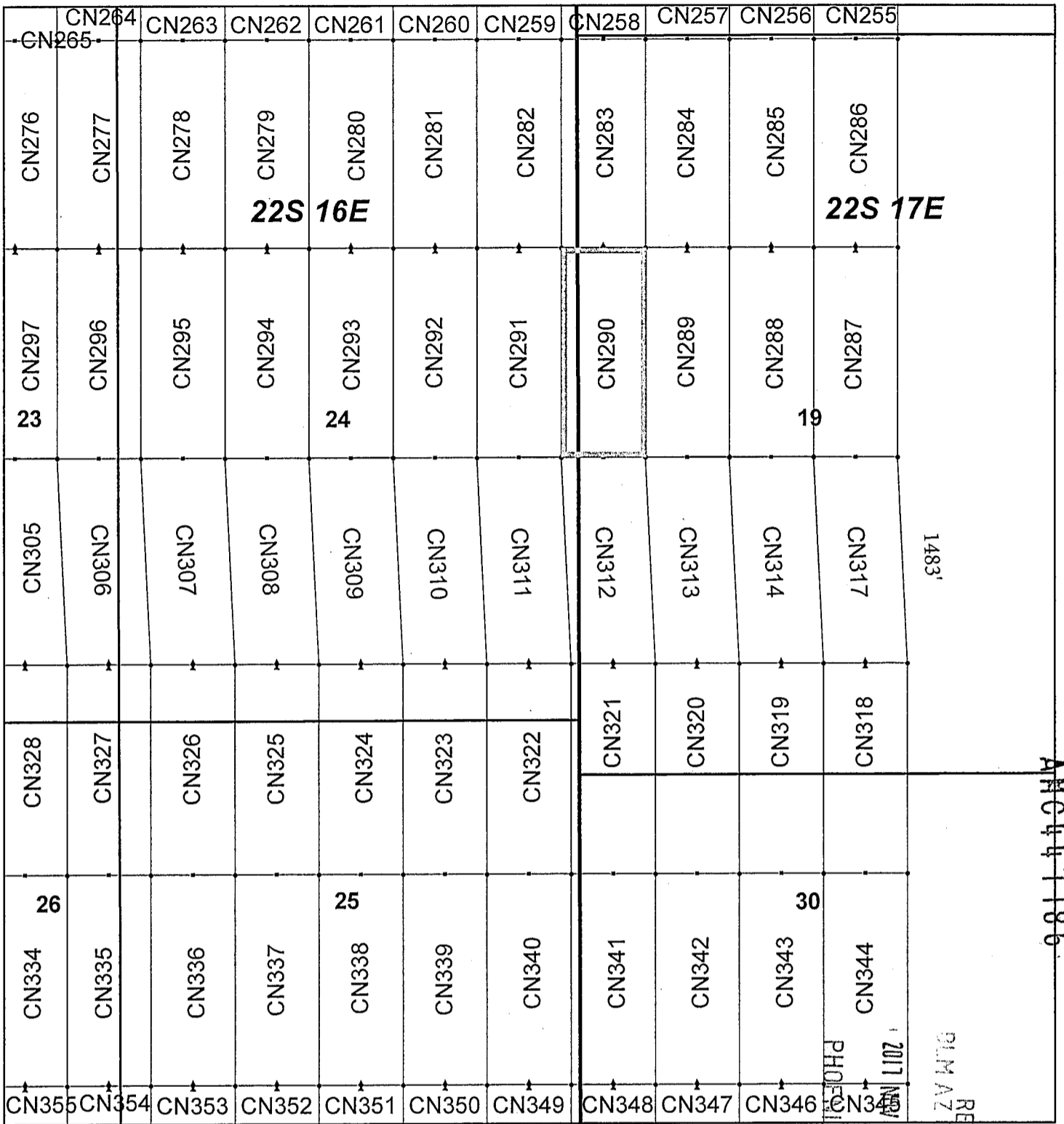
PHOENIX, ARIZONA

2017 NOV 24 A 10:47

RECEIVED  
DLM AZ STATE OFFICE

AMC447786





### Canelo Claim Block, Arizona Map 9

Canelo - CN Lode Mining Claims  
 T22S, R16 and 17E G&SRM  
 Santa Cruz County, Arizona  
 Located September 12 - November 14, 2017

Monuments are 1-1/2" by 1-1/2" by 5' Wood Posts projecting at least four feet above the ground. Location Monuments are set 20' inside the Endline along the center of each claim, and are 1500' long X 600' wide unless otherwise depicted and as detailed in the attached Certificate of Location.

TIE POINT: The location monument of each claim is tied to the Northwest corner of Section 9, Township 21S, Range 15E, G&SRM, Santa Cruz County, Arizona, its distance as shown on the attached Certificate of Location. Bearings and distance are grid north.


Any overlap onto pre-existing claims, or Private Land, is acknowledged as non-locatable, and any overlapping portion is acknowledged as invalid.



**Legend**

- End Centers
- ▲ Location Monuments
- Corners
- Claim Boundary
- Section
- Township

1 in = 1,000 feet



Claims Filed By-  
 Kennecott Exploration Company  
 4700 Daybreak Parkway  
 South Jordan, UT 84009

RECEIVED  
 DLM AZ STATE OFFICE  
 2017 NOV 24 A 10:47  
 PHOENIX, ARIZONA

ANCH-1186

1483'

When recorded return to:  
Kennecott Exploration Company – Land Dept.  
4700 Daybreak Parkway  
South Jordan, UT 84009

ARIZONA NOTICE OF LOCATION  
(LODE CLAIM)

NOTICE IS HEREBY GIVEN THAT KENNECOTT EXPLORATION COMPANY, whose mailing address is 4700 Daybreak Parkway, South Jordan, Utah 84009 by its undersigned representative, makes this location of the CN291 Lode Mining Claim, in Santa Cruz County, Arizona.

The general course of the claim is from the North to South, and said claim is within the:

<u>Quarter</u>	<u>Section</u>	<u>Township</u>	<u>Range</u>
NW	24	22S	16E
SW	24	22S	16E
NE	24	22S	16E
SE	24	22S	16E

Santa Cruz County, Arizona, G&SRM.

This claim is 1500 feet in length and 600 feet in width. This Notice of Location is posted on the centerline of the claim. The claim runs from the location monument on which this notice is posted 20 feet in a northerly direction to the North endline, and 1480 feet in a southerly direction to the South endline. The claim boundaries are marked by six monuments, one at each corner and one at the center of each endline. The location monument on which this notice is posted is situated within Section 24, Township 22S, Range 16E, Santa Cruz County, Arizona, G&SRM, and is approximately 50298 feet East and 43816 feet South from the NW corner of Section 9, T21S, R15E, Santa Cruz County, Arizona, G&SRM. Any overlaps onto pre-existing claims, private or State Land are acknowledged as pre-existing rights and that portion of said overlap is acknowledged as invalid.

The undersigned claims the ground as depicted on the map that is attached to a copy of this Notice of Location filed in the office of the Recorder, Santa Cruz County, Arizona.

The claim has been monumented in accordance with State and Federal law. Corner, end centers and location monuments are posts, 1-1/2" x 1-1/2" x 5' projecting at least 4' above the ground.

Located, dated and posted on the ground this 13th day of September, 2017.

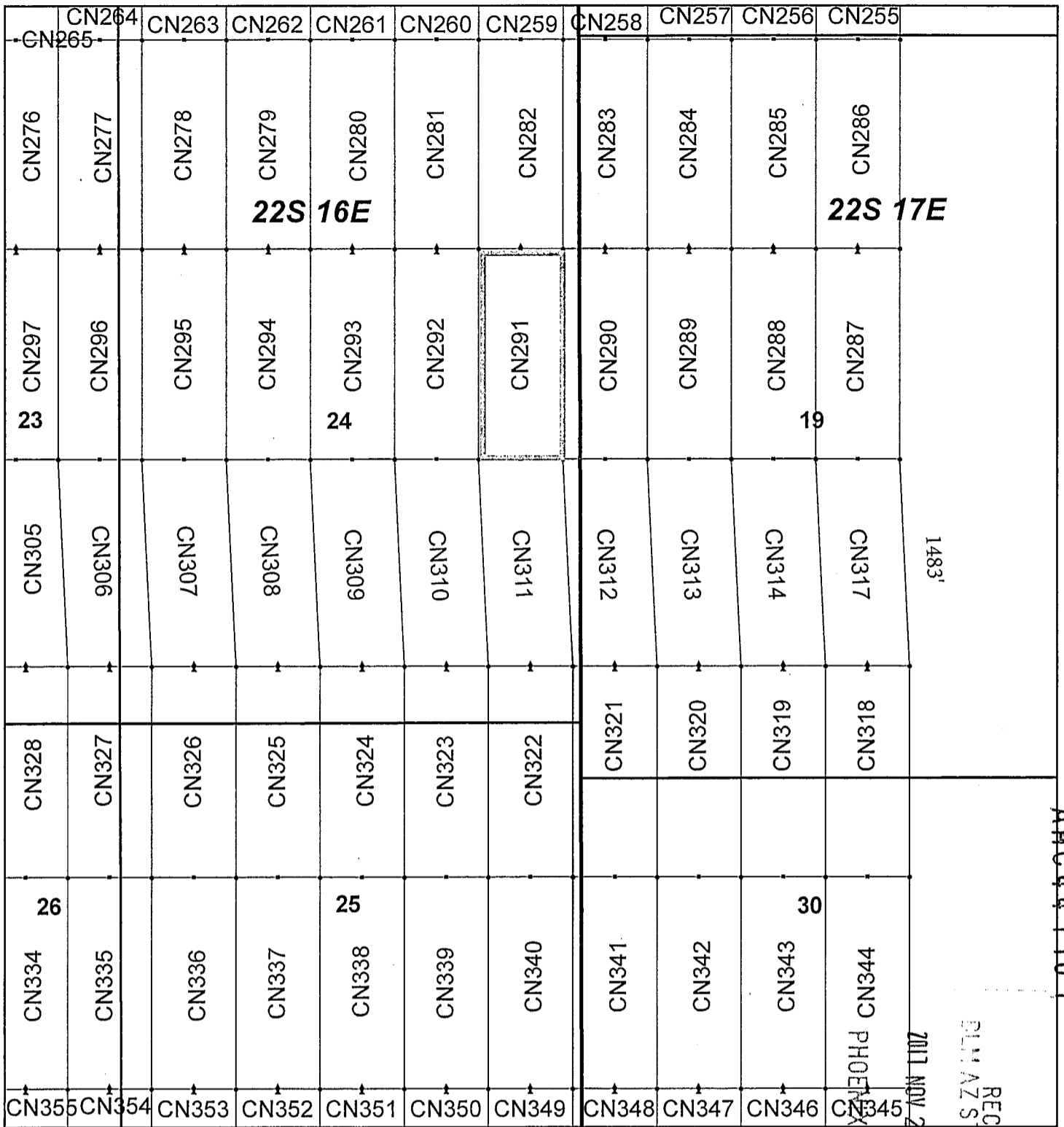
KENNECOTT EXPLORATION COMPANY



By: Erik Best, Operating Officer

RECEIVED  
DLM AZ STATE OFFICE  
2017 NOV 24 A 10:47  
PHOENIX, ARIZONA

AMC 447787



### Canelo Claim Block, Arizona Map 9

Canelo - CN Lode Mining Claims  
 T22S, R16 and 17E G&SRM  
 Santa Cruz County, Arizona  
 Located September 12 - November 14, 2017

Monuments are 1-1/2" by 1-1/2" by 5' Wood Posts projecting at least four feet above the ground. Location Monuments are set 20' inside the Endline along the center of each claim, and are 1500' long X 600' wide unless otherwise depicted and as detailed in the attached Certificate of Location.

TIE POINT: The location monument of each claim is tied to the Northwest corner of Section 9, Township 21S, Range 15E, G&SRM, Santa Cruz County, Arizona, its distance as shown on the attached Certificate of Location. Bearings and distance are grid north.

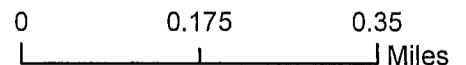
Any overlap onto pre-existing claims, or Private Land, is acknowledged as non-locatable, and any overlapping portion is acknowledged as invalid.



**Legend**

- End Centers
- ▲ Location Monuments
- Corners
- Claim Boundary
- Section
- Township

1 in = 1,000 feet



Claims Filed By-  
 Kennecott Exploration Company  
 4700 Daybreak Parkway  
 South Jordan, UT 84009

RECEIVED  
 DEPT. OF STATE OFFICE  
 NOV 24 10:47 AM '17  
 PHOENIX, ARIZONA  
 1483'  
 22S 17E  
 19  
 24  
 26  
 30  
 1787

When recorded return to:  
Kennecott Exploration Company – Land Dept.  
4700 Daybreak Parkway  
South Jordan, UT 84009

ARIZONA NOTICE OF LOCATION  
(LODE CLAIM)

NOTICE IS HEREBY GIVEN THAT KENNECOTT EXPLORATION COMPANY, whose mailing address is 4700 Daybreak Parkway, South Jordan, Utah 84009 by its undersigned representative, makes this location of the CN292 Lode Mining Claim, in Santa Cruz County, Arizona.

The general course of the claim is from the North to South, and said claim is within the:

<u>Quarter</u>	<u>Section</u>	<u>Township</u>	<u>Range</u>
NW	24	22S	16E
SW	24	22S	16E

Santa Cruz County, Arizona, G&SRM.

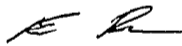
This claim is 1500 feet in length and 600 feet in width. This Notice of Location is posted on the centerline of the claim. The claim runs from the location monument on which this notice is posted 20 feet in a northerly direction to the North endline, and 1480 feet in a southerly direction to the South endline. The claim boundaries are marked by six monuments, one at each corner and one at the center of each endline. The location monument on which this notice is posted is situated within Section 24, Township 22S, Range 16E, Santa Cruz County, Arizona, G&SRM, and is approximately 49698 feet East and 43816 feet South from the NW corner of Section 9, T21S, R15E, Santa Cruz County, Arizona, G&SRM. Any overlaps onto pre-existing claims, private or State Land are acknowledged as pre-existing rights and that portion of said overlap is acknowledged as invalid.

The undersigned claims the ground as depicted on the map that is attached to a copy of this Notice of Location filed in the office of the Recorder, Santa Cruz County, Arizona.

The claim has been monumented in accordance with State and Federal law. Corner, end centers and location monuments are posts, 1-1/2" x 1-1/2" x 5' projecting at least 4' above the ground.

Located, dated and posted on the ground this 13th day of September, 2017.

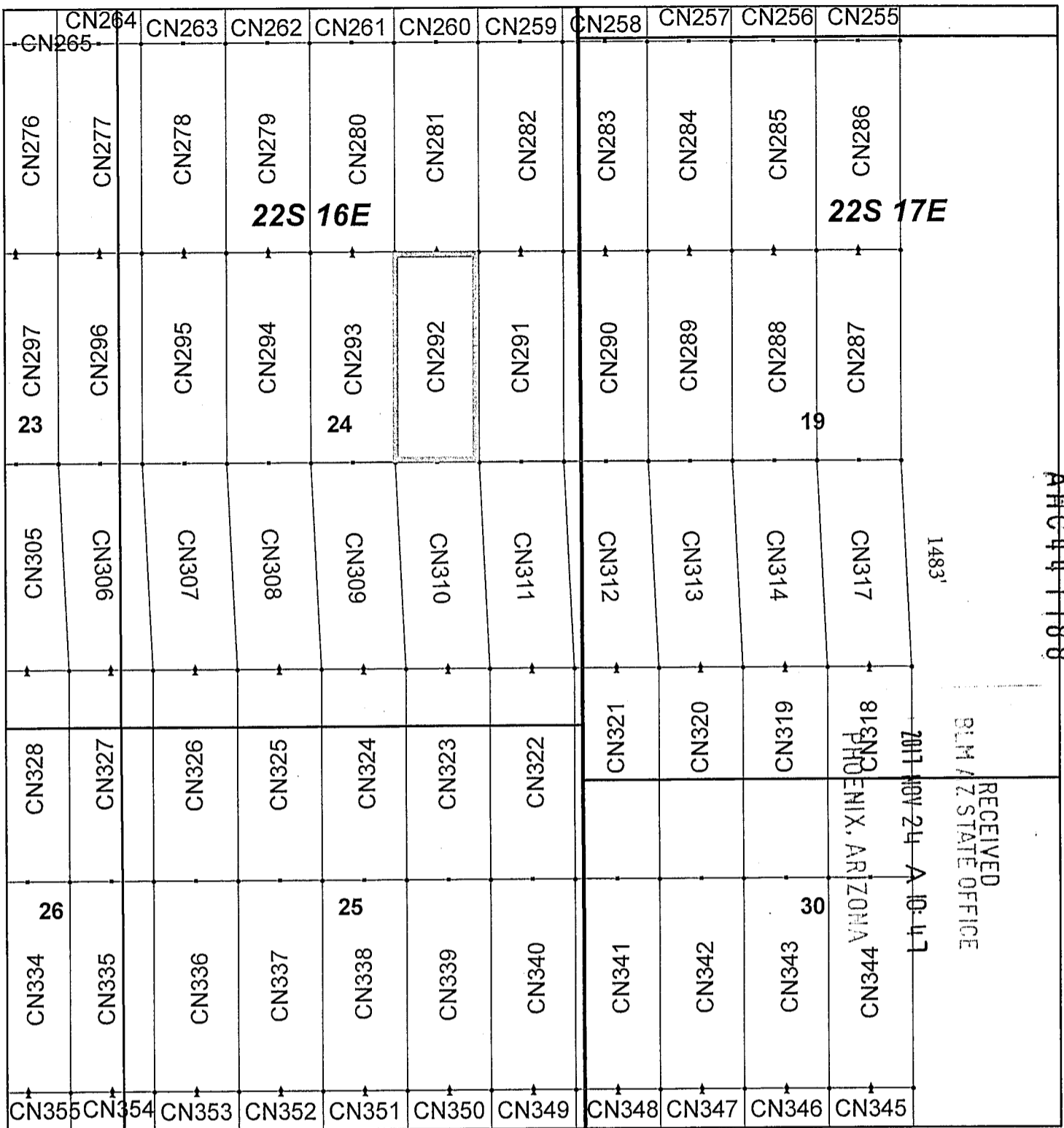
KENNECOTT EXPLORATION COMPANY



By: Erik Best, Operating Officer

RECEIVED  
DLM AZ STATE OFFICE  
2017 NOV 24 A 10:47  
PHOENIX, ARIZONA

AMC447188



AUG 14 11 08 AM

1483'

2011 NOV 24 10:47

RECEIVED  
BLM / AZ STATE OFFICE

PHOENIX, ARIZONA

### Canelo Claim Block, Arizona Map 9

Canelo - CN Lode Mining Claims  
T22S, R16 and 17E G&SRM  
Santa Cruz County, Arizona  
Located September 12 - November 14, 2017

Monuments are 1-1/2" by 1-1/2" by 5' Wood Posts projecting at least four feet above the ground. Location Monuments are set 20' inside the Endline along the center of each claim, and are 1500' long X 600' wide unless otherwise depicted and as detailed in the attached Certificate of Location.


TIE POINT: The location monument of each claim is tied to the Northwest corner of Section 9, Township 21S, Range 15E, G&SRM, Santa Cruz County, Arizona, its distance as shown on the attached Certificate of Location. Bearings and distance are grid north.

Any overlap onto pre-existing claims, or Private Land, is acknowledged as non-locatable, and any overlapping portion is acknowledged as invalid.

#### Legend

- End Centers
- ▲ Location Monuments
- Corners
- Claim Boundary
- Section
- Township

1 in = 1,000 feet



Claims Filed By-  
Kennecott Exploration Company  
4700 Daybreak Parkway  
South Jordan, UT 84009

When recorded return to:  
Kennecott Exploration Company – Land Dept.  
4700 Daybreak Parkway  
South Jordan, UT 84009

ARIZONA NOTICE OF LOCATION  
(LODE CLAIM)

NOTICE IS HEREBY GIVEN THAT KENNECOTT EXPLORATION COMPANY, whose mailing address is 4700 Daybreak Parkway, South Jordan, Utah 84009 by its undersigned representative, makes this location of the CN293 Lode Mining Claim, in Santa Cruz County, Arizona.

The general course of the claim is from the North to South, and said claim is within the:

<u>Quarter</u>	<u>Section</u>	<u>Township</u>	<u>Range</u>
NW	24	22S	16E
SW	24	22S	16E

Santa Cruz County, Arizona, G&SRM.


This claim is 1500 feet in length and 600 feet in width. This Notice of Location is posted on the centerline of the claim. The claim runs from the location monument on which this notice is posted 20 feet in a northerly direction to the North endline, and 1480 feet in a southerly direction to the South endline. The claim boundaries are marked by six monuments, one at each corner and one at the center of each endline. The location monument on which this notice is posted is situated within Section 24, Township 22S, Range 16E, Santa Cruz County, Arizona, G&SRM, and is approximately 49098 feet East and 43816 feet South from the NW corner of Section 9, T21S, R15E, Santa Cruz County, Arizona, G&SRM. Any overlaps onto pre-existing claims, private or State Land are acknowledged as pre-existing rights and that portion of said overlap is acknowledged as invalid.

The undersigned claims the ground as depicted on the map that is attached to a copy of this Notice of Location filed in the office of the Recorder, Santa Cruz County, Arizona.

The claim has been monumented in accordance with State and Federal law. Corner, end centers and location monuments are posts, 1-1/2" x 1-1/2" x 5' projecting at least 4' above the ground.

Located, dated and posted on the ground this 13th day of September, 2017.

KENNECOTT EXPLORATION COMPANY



By: Erik Best, Operating Officer

RECEIVED  
P.M. AZ STATE OFFICE  
2017 NOV 24 A 10:49  
PHOENIX, ARIZONA

ANCI447789

CN276	CN277	CN278	CN279	CN280	CN281	CN282	CN283	CN284	CN285	CN286
23			<b>22S 16E</b>							<b>22S 17E</b>
CN297	CN296	CN295	CN294	CN293	CN292	CN291	CN290	CN289	CN288	CN287
				24					19	
CN305	CN306	CN307	CN308	CN309	CN310	CN311	CN312	CN313	CN314	CN317
										PHOENIX, ARIZONA
CN328	CN327	CN326	CN325	CN324	CN323	CN322	CN321	CN320	CN319	CN318
										RECEIVED BLM AZ STATE OFFICE 2017 NOV 24 10:49
26				25						30
CN334	CN335	CN336	CN337	CN338	CN339	CN340	CN341	CN342	CN343	CN344
CN355	CN354	CN353	CN352	CN351	CN350	CN349	CN348	CN347	CN346	CN345

ANCL 47789

1483'

### Canelo Claim Block, Arizona Map 9

Canelo - CN Lode Mining Claims  
T22S, R16 and 17E G&SRM  
Santa Cruz County, Arizona  
Located September 12 - November 14, 2017

Monuments are 1-1/2" by 1-1/2" by 5' Wood Posts projecting at least four feet above the ground. Location Monuments are set 20' inside the Endline along the center of each claim, and are 1500' long X 600' wide unless otherwise depicted and as detailed in the attached Certificate of Location.

TIE POINT: The location monument of each claim is tied to the Northwest corner of Section 9, Township 21S, Range 15E, G&SRM, Santa Cruz County, Arizona, its distance as shown on the attached Certificate of Location. Bearings and distance are grid north.


Any overlap onto pre-existing claims, or Private Land, is acknowledged as non-locatable, and any overlapping portion is acknowledged as invalid.



#### Legend

- End Centers
- ▲ Location Monuments
- Corners
- Claim Boundary
- Section
- Township

1 in = 1,000 feet



Claims Filed By-  
Kennecott Exploration Company  
4700 Daybreak Parkway  
South Jordan, UT 84009

When recorded return to:  
Kennecott Exploration Company – Land Dept.  
4700 Daybreak Parkway  
South Jordan, UT 84009

ARIZONA NOTICE OF LOCATION  
(LODE CLAIM)

NOTICE IS HEREBY GIVEN THAT KENNECOTT EXPLORATION COMPANY, whose mailing address is 4700 Daybreak Parkway, South Jordan, Utah 84009 by its undersigned representative, makes this location of the CN294 Lode Mining Claim, in Santa Cruz County, Arizona.

The general course of the claim is from the North to South, and said claim is within the:

<u>Quarter</u>	<u>Section</u>	<u>Township</u>	<u>Range</u>
NW	24	22S	16E
SW	24	22S	16E

Santa Cruz County, Arizona, G&SRM.

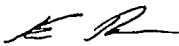
This claim is 1500 feet in length and 600 feet in width. This Notice of Location is posted on the centerline of the claim. The claim runs from the location monument on which this notice is posted 20 feet in a northerly direction to the North endline, and 1480 feet in a southerly direction to the South endline. The claim boundaries are marked by six monuments, one at each corner and one at the center of each endline. The location monument on which this notice is posted is situated within Section 24, Township 22S, Range 16E, Santa Cruz County, Arizona, G&SRM, and is approximately 48498 feet East and 43816 feet South from the NW corner of Section 9, T21S, R15E, Santa Cruz County, Arizona, G&SRM. Any overlaps onto pre-existing claims, private or State Land are acknowledged as pre-existing rights and that portion of said overlap is acknowledged as invalid.

The undersigned claims the ground as depicted on the map that is attached to a copy of this Notice of Location filed in the office of the Recorder, Santa Cruz County, Arizona.

The claim has been monumented in accordance with State and Federal law. Corner, end centers and location monuments are posts, 1-1/2" x 1-1/2" x 5' projecting at least 4' above the ground.

Located, dated and posted on the ground this 13th day of September, 2017.

KENNECOTT EXPLORATION COMPANY



By: Erik Best, Operating Officer

RECEIVED  
PLM AZ STATE OFFICE  
2017 NOV 24 A 10:49  
PHOENIX, ARIZONA

AMC447790



CN276	CN277	CN278	CN279	CN280	CN281	CN282	CN283	CN284	CN285	CN286	1483'	RECEIVED BLM AZ STATE OFFICE 2017 NOV 24 A 10:49	
23	CN296	CN295	CN294	CN293	CN292	CN291	CN290	CN289	CN288	CN287			19
CN305	CN306	CN307	CN308	CN309	CN310	CN311	CN312	CN313	CN314	CN317			
CN328	CN327	CN326	CN325	CN324	CN323	CN322	CN321	CN320	CN319	CN318			
26	CN335	CN336	CN337	CN338	CN339	CN340	CN341	CN342	CN343	CN344			30
CN355	CN354	CN353	CN352	CN351	CN350	CN349	CN348	CN347	CN346	CN345			
CN265	CN264	CN263	CN262	CN261	CN260	CN259	CN258	CN257	CN256	CN255	22S 16E		
											22S 17E		

AHC 447790

### Canelo Claim Block, Arizona Map 9

Canelo - CN Lode Mining Claims  
 T22S, R16 and 17E G&SRM  
 Santa Cruz County, Arizona  
 Located September 12 - November 14, 2017

Monuments are 1-1/2" by 1-1/2" by 5' Wood Posts projecting at least four feet above the ground. Location Monuments are set 20' inside the Endline along the center of each claim, and are 1500' long X 600' wide unless otherwise depicted and as detailed in the attached Certificate of Location.

TIE POINT: The location monument of each claim is tied to the Northwest corner of Section 9, Township 21S, Range 15E, G&SRM, Santa Cruz County, Arizona, its distance as shown on the attached Certificate of Location. Bearings and distance are grid north.

Any overlap onto pre-existing claims, or Private Land, is acknowledged as non-locatable, and any overlapping portion is acknowledged as invalid.

**Legend**

- End Centers
- ▲ Location Monuments
- Corners
- Claim Boundary
- Section
- Township

1 in = 1,000 feet

0
0.175
0.35

Miles

Claims Filed By-  
 Kennecott Exploration Company  
 4700 Daybreak Parkway  
 South Jordan, UT 84009

When recorded return to:  
Kennecott Exploration Company – Land Dept.  
4700 Daybreak Parkway  
South Jordan, UT 84009

ARIZONA NOTICE OF LOCATION  
(LODE CLAIM)

NOTICE IS HEREBY GIVEN THAT KENNECOTT EXPLORATION COMPANY, whose mailing address is 4700 Daybreak Parkway, South Jordan, Utah 84009 by its undersigned representative, makes this location of the CN295 Lode Mining Claim, in Santa Cruz County, Arizona.

The general course of the claim is from the North to South, and said claim is within the:

<u>Quarter</u>	<u>Section</u>	<u>Township</u>	<u>Range</u>
NW	24	22S	16E
SW	24	22S	16E

Santa Cruz County, Arizona, G&SRM.

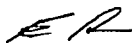
This claim is 1500 feet in length and 600 feet in width. This Notice of Location is posted on the centerline of the claim. The claim runs from the location monument on which this notice is posted 20 feet in a northerly direction to the North endline, and 1480 feet in a southerly direction to the South endline. The claim boundaries are marked by six monuments, one at each corner and one at the center of each endline. The location monument on which this notice is posted is situated within Section 24, Township 22S, Range 16E, Santa Cruz County, Arizona, G&SRM, and is approximately 47898 feet East and 43816 feet South from the NW corner of Section 9, T21S, R15E, Santa Cruz County, Arizona, G&SRM. Any overlaps onto pre-existing claims, private or State Land are acknowledged as pre-existing rights and that portion of said overlap is acknowledged as invalid.

The undersigned claims the ground as depicted on the map that is attached to a copy of this Notice of Location filed in the office of the Recorder, Santa Cruz County, Arizona.

The claim has been monumented in accordance with State and Federal law. Corner, end centers and location monuments are posts, 1-1/2" x 1-1/2" x 5' projecting at least 4' above the ground.

Located, dated and posted on the ground this 14th day of November, 2017.

KENNECOTT EXPLORATION COMPANY



By: Erik Best, Operating Officer

RECEIVED  
DLM AZ STATE OFFICE  
2017 NOV 24 A 10:50  
PHOENIX, ARIZONA

AMC447791

CN265	CN264	CN263	CN262	CN261	CN260	CN259	CN258	CN257	CN256	CN255
CN276	CN277	CN278	CN279	CN280	CN281	CN282	CN283	CN284	CN285	CN286
23			<b>22S 16E</b>							<b>22S 17E</b>
CN297	CN296	CN295	CN294	CN293	CN292	CN291	CN290	CN289	CN288	CN287
				24					19	
CN305	CN306	CN307	CN308	CN309	CN310	CN311	CN312	CN313	CN314	CN317
										1483'
CN328	CN327	CN326	CN325	CN324	CN323	CN322	CN321	CN320	CN319	CN318
26										2011 NOV 21 10:50 RECEIVED BLM AZ STATE OFFICE
CN334	CN335	CN336	CN337	CN338	CN339	CN340	CN341	CN342	CN343	CN344
				25					30	PHOENIX, ARIZONA
CN355	CN354	CN353	CN352	CN351	CN350	CN349	CN348	CN347	CN346	CN345

AR0447791

### Canelo Claim Block, Arizona Map 9

Canelo - CN Lode Mining Claims  
T22S, R16 and 17E G&SRM  
Santa Cruz County, Arizona  
Located September 12 - November 14, 2017

Monuments are 1-1/2" by 1-1/2" by 5' Wood Posts projecting at least four feet above the ground. Location Monuments are set 20' inside the Endline along the center of each claim, and are 1500' long X 600' wide unless otherwise depicted and as detailed in the attached Certificate of Location.


TIE POINT: The location monument of each claim is tied to the Northwest corner of Section 9, Township 21S, Range 15E, G&SRM, Santa Cruz County, Arizona, its distance as shown on the attached Certificate of Location. Bearings and distance are grid north.

Any overlap onto pre-existing claims, or Private Land, is acknowledged as non-locatable, and any overlapping portion is acknowledged as invalid.

**Legend**

- End Centers
- ▲ Location Monuments
- Corners
- Claim Boundary
- Section
- Township

1 in = 1,000 feet



Claims Filed By-  
Kennecott Exploration Company  
4700 Daybreak Parkway  
South Jordan, UT 84009

When recorded return to:  
Kennecott Exploration Company – Land Dept.  
4700 Daybreak Parkway  
South Jordan, UT 84009

ARIZONA NOTICE OF LOCATION  
(LODE CLAIM)

NOTICE IS HEREBY GIVEN THAT KENNECOTT EXPLORATION COMPANY, whose mailing address is 4700 Daybreak Parkway, South Jordan, Utah 84009 by its undersigned representative, makes this location of the CN296 Lode Mining Claim, in Santa Cruz County, Arizona.

The general course of the claim is from the North to South, and said claim is within the:

<u>Quarter</u>	<u>Section</u>	<u>Township</u>	<u>Range</u>
NE	23	22S	16E
SE	23	22S	16E
NW	24	22S	16E
SW	24	22S	16E

Santa Cruz County, Arizona, G&SRM.

This claim is 1500 feet in length and 600 feet in width. This Notice of Location is posted on the centerline of the claim. The claim runs from the location monument on which this notice is posted 20 feet in a northerly direction to the North endline, and 1480 feet in a southerly direction to the South endline. The claim boundaries are marked by six monuments, one at each corner and one at the center of each endline. The location monument on which this notice is posted is situated within Section 23, Township 22S, Range 16E, Santa Cruz County, Arizona, G&SRM, and is approximately 47298 feet East and 43816 feet South from the NW corner of Section 9, T21S, R15E, Santa Cruz County, Arizona, G&SRM. Any overlaps onto pre-existing claims, private or State Land are acknowledged as pre-existing rights and that portion of said overlap is acknowledged as invalid.

The undersigned claims the ground as depicted on the map that is attached to a copy of this Notice of Location filed in the office of the Recorder, Santa Cruz County, Arizona.

The claim has been monumented in accordance with State and Federal law. Corner, end centers and location monuments are posts, 1-1/2" x 1-1/2" x 5' projecting at least 4' above the ground.

Located, dated and posted on the ground this 14th day of November, 2017.

KENNECOTT EXPLORATION COMPANY



By: Erik Best, Operating Officer

RECEIVED  
DUM AZ STATE OFFICE  
2017 NOV 24 A 10:50  
PHOENIX, ARIZONA

AMC447192

CN276	CN277	CN278	CN279	CN280	CN281	CN282	CN283	CN284	CN285	CN286	1483'	RECEIVED BLM AZ STATE OFFICE 2017 NOV 24 A 10:50 PHOENIX, ARIZONA		
23	CN296	CN295	CN294	CN293	CN292	CN291	CN290	CN289	CN288	CN287			19	
CN305	CN306	CN307	CN308	CN309	CN310	CN311	CN312	CN313	CN314	CN317				
CN328	CN327	CN326	CN325	CN324	CN323	CN322	CN321	CN320	CN319	CN318				
26	CN335	CN336	CN337	CN338	CN339	CN340	CN341	CN342	CN343	CN344			30	
CN355	CN354	CN353	CN352	CN351	CN350	CN349	CN348	CN347	CN346	CN345				
CN265	CN264	CN263	CN262	CN261	CN260	CN259	CN258	CN257	CN256	CN255			22S 16E	
													22S 17E	
													1483'	
													22S 16E	

ANGL 117792

### Canelo Claim Block, Arizona Map 9

Canelo - CN Lode Mining Claims  
T22S, R16 and 17E G&SRM  
Santa Cruz County, Arizona  
Located September 12 - November 14, 2017

Monuments are 1-1/2" by 1-1/2" by 5' Wood Posts projecting at least four feet above the ground. Location Monuments are set 20' inside the Endline along the center of each claim, and are 1500' long X 600' wide unless otherwise depicted and as detailed in the attached Certificate of Location.

TIE POINT: The location monument of each claim is tied to the Northwest corner of Section 9, Township 21S, Range 15E, G&SRM, Santa Cruz County, Arizona, its distance as shown on the attached Certificate of Location. Bearings and distance are grid north.


Any overlap onto pre-existing claims, or Private Land, is acknowledged as non-locatable, and any overlapping portion is acknowledged as invalid.



**Legend**

- End Centers
- ▲ Location Monuments
- Corners
- Claim Boundary
- Section
- Township

1 in = 1,000 feet



Claims Filed By-  
Kennecott Exploration Company  
4700 Daybreak Parkway  
South Jordan, UT 84009

When recorded return to:  
Kennecott Exploration Company – Land Dept.  
4700 Daybreak Parkway  
South Jordan, UT 84009

ARIZONA NOTICE OF LOCATION  
(LODE CLAIM)

NOTICE IS HEREBY GIVEN THAT KENNECOTT EXPLORATION COMPANY, whose mailing address is 4700 Daybreak Parkway, South Jordan, Utah 84009 by its undersigned representative, makes this location of the CN297 Lode Mining Claim, in Santa Cruz County, Arizona.

The general course of the claim is from the North to South, and said claim is within the:

<u>Quarter</u>	<u>Section</u>	<u>Township</u>	<u>Range</u>
NE	23	22S	16E
SE	23	22S	16E

Santa Cruz County, Arizona, G&SRM.

This claim is 1500 feet in length and 600 feet in width. This Notice of Location is posted on the centerline of the claim. The claim runs from the location monument on which this notice is posted 20 feet in a northerly direction to the North endline, and 1480 feet in a southerly direction to the South endline. The claim boundaries are marked by six monuments, one at each corner and one at the center of each endline. The location monument on which this notice is posted is situated within Section 23, Township 22S, Range 16E, Santa Cruz County, Arizona, G&SRM, and is approximately 46698 feet East and 43816 feet South from the NW corner of Section 9, T21S, R15E, Santa Cruz County, Arizona, G&SRM. Any overlaps onto pre-existing claims, private or State Land are acknowledged as pre-existing rights and that portion of said overlap is acknowledged as invalid.

The undersigned claims the ground as depicted on the map that is attached to a copy of this Notice of Location filed in the office of the Recorder, Santa Cruz County, Arizona.

The claim has been monumented in accordance with State and Federal law. Corner, end centers and location monuments are posts, 1-1/2" x 1-1/2" x 5' projecting at least 4' above the ground.

Located, dated and posted on the ground this 14th day of November, 2017.

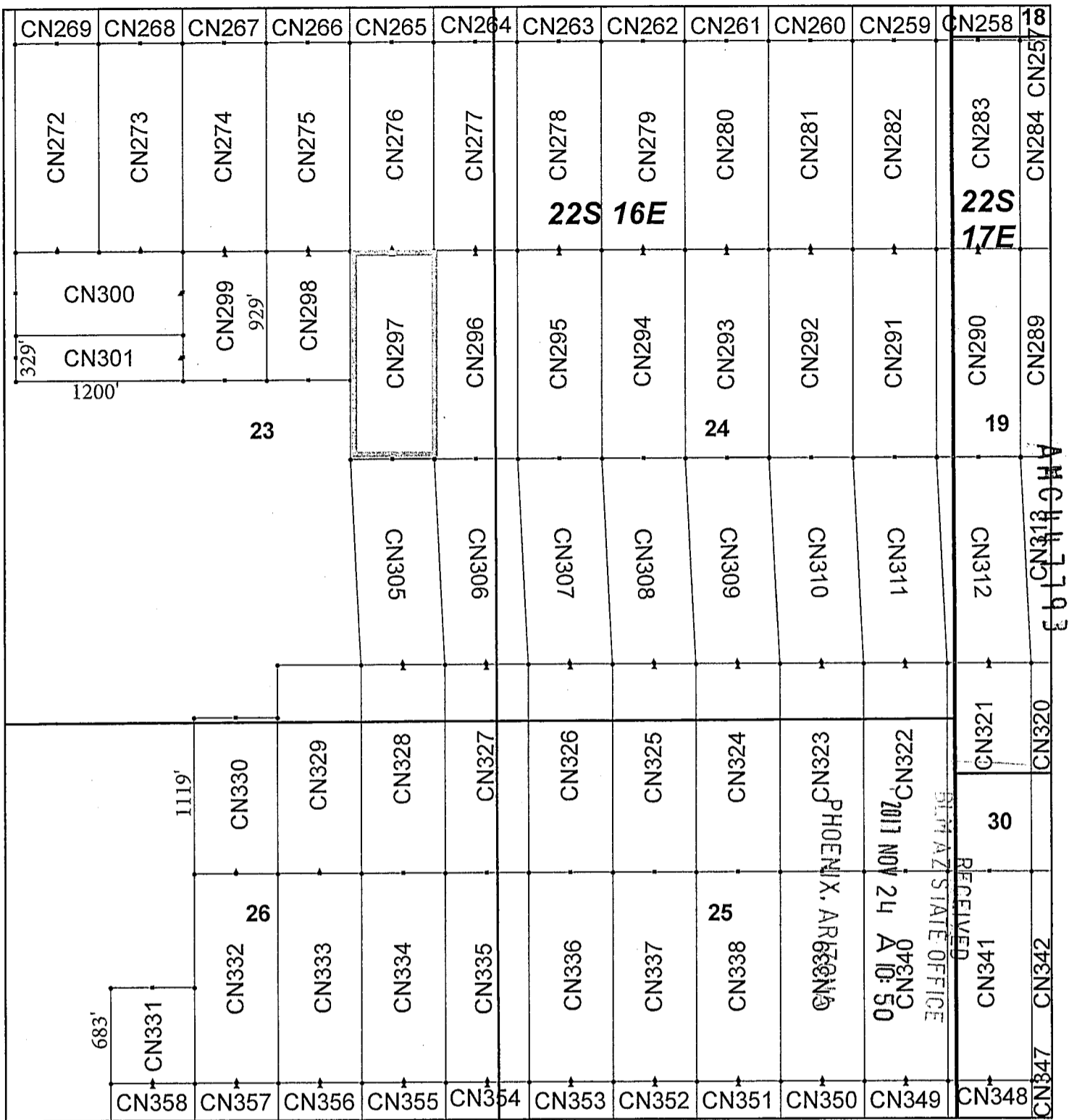
KENNECOTT EXPLORATION COMPANY



By: Erik Best, Operating Officer

RECEIVED  
RIMAZ STATE OFFICE  
2017 NOV 24 A 10:50  
PHOENIX, ARIZONA

AMC447793



## Canelo Claim Block, Arizona Map 8

Canelo - CN Lode Mining Claims  
 T22S, R16 and 17E G&SRM  
 Santa Cruz County, Arizona  
 Located September 12 - November 14, 2017

Monuments are 1-1/2" by 1-1/2" by 5' Wood Posts projecting at least four feet above the ground. Location Monuments are set 20' inside the Endline along the center of each claim, and are 1500' long X 600' wide unless otherwise depicted and as detailed in the attached Certificate of Location.


TIE POINT: The location monument of each claim is tied to the Northwest corner of Section 9, Township 21S, Range 15E, G&SRM, Santa Cruz County, Arizona, its distance as shown on the attached Certificate of Location. Bearings and distance are grid north.

Any overlap onto pre-existing claims, or Private Land, is acknowledged as non-locatable, and any overlapping portion is acknowledged as invalid.

### Legend

- End Centers
- ▲ Location Monuments
- Corners
- Claim Boundary
- Section
- Township

1 in = 1,000 feet



Claims Filed By-  
 Kennecott Exploration Company  
 4700 Daybreak Parkway  
 South Jordan, UT 84009

When recorded return to:  
Kennecott Exploration Company – Land Dept.  
4700 Daybreak Parkway  
South Jordan, UT 84009

ARIZONA NOTICE OF LOCATION  
(LODE CLAIM)

NOTICE IS HEREBY GIVEN THAT KENNECOTT EXPLORATION COMPANY, whose mailing address is 4700 Daybreak Parkway, South Jordan, Utah 84009 by its undersigned representative, makes this location of the CN298 Lode Mining Claim, in Santa Cruz County, Arizona.

The general course of the claim is from the North to South, and said claim is within the:

<u>Quarter</u>	<u>Section</u>	<u>Township</u>	<u>Range</u>
NE	23	22S	16E
SE	23	22S	16E

Santa Cruz County, Arizona, G&SRM.


This claim is 929 feet in length and 600 feet in width. This Notice of Location is posted on the centerline of the claim. The claim runs from the location monument on which this notice is posted 20 feet in a northerly direction to the North endline, and 909 feet in a southerly direction to the South endline. The claim boundaries are marked by six monuments, one at each corner and one at the center of each endline. The location monument on which this notice is posted is situated within Section 23, Township 22S, Range 16E, Santa Cruz County, Arizona, G&SRM, and is approximately 46098 feet East and 43817 feet South from the NW corner of Section 9, T21S, R15E, Santa Cruz County, Arizona, G&SRM. Any overlaps onto pre-existing claims, private or State Land are acknowledged as pre-existing rights and that portion of said overlap is acknowledged as invalid.

The undersigned claims the ground as depicted on the map that is attached to a copy of this Notice of Location filed in the office of the Recorder, Santa Cruz County, Arizona.

The claim has been monumented in accordance with State and Federal law. Corner, end centers and location monuments are posts, 1-1/2" x 1-1/2" x 5' projecting at least 4' above the ground.

Located, dated and posted on the ground this 14th day of November, 2017.

KENNECOTT EXPLORATION COMPANY

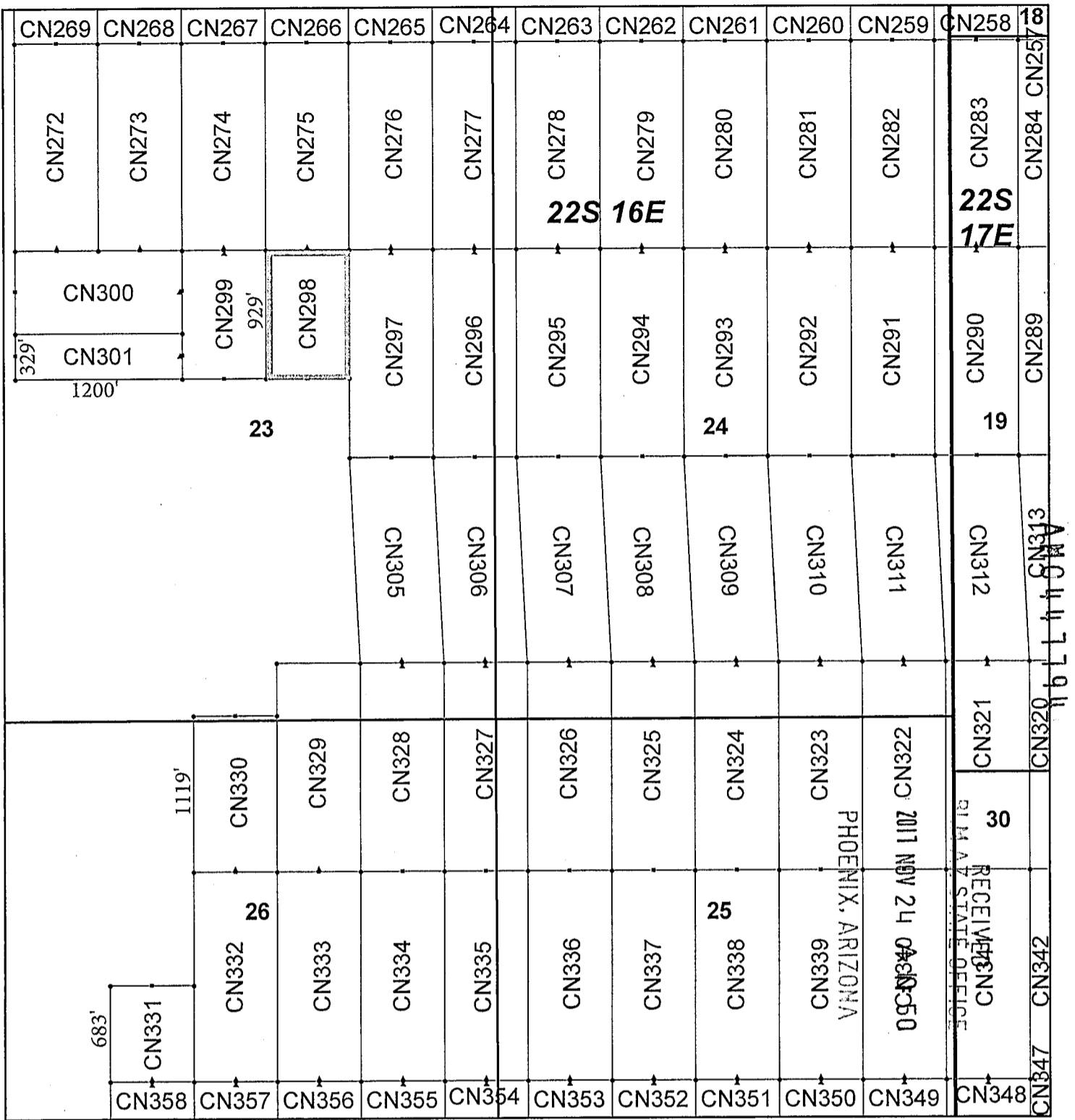


By: Erik Best, Operating Officer

RECEIVED  
SANTA CRUZ STATE OFFICE  
2017 NOV 24 A 10:50  
PHOENIX, ARIZONA

AMC 447794





## Canelo Claim Block, Arizona Map 8

Canelo - CN Lode Mining Claims  
 T22S, R16 and 17E G&SRM  
 Santa Cruz County, Arizona  
 Located September 12 - November 14, 2017

Monuments are 1-1/2" by 1-1/2" by 5' Wood Posts projecting at least four feet above the ground. Location Monuments are set 20' inside the Endline along the center of each claim, and are 1500' long X 600' wide unless otherwise depicted and as detailed in the attached Certificate of Location.

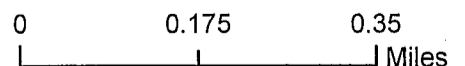
TIE POINT: The location monument of each claim is tied to the Northwest corner of Section 9, Township 21S, Range 15E, G&SRM, Santa Cruz County, Arizona, its distance as shown on the attached Certificate of Location. Bearings and distance are grid north.

Any overlap onto pre-existing claims, or Private Land, is acknowledged as non-locatable, and any overlapping portion is acknowledged as invalid.

**Legend**

- End Centers
- Location Monuments
- Corners
- Claim Boundary
- Section
- Township

1 in = 1,000 feet



Claims Filed By-  
 Kennecott Exploration Company  
 4700 Daybreak Parkway  
 South Jordan, UT 84009

When recorded return to:  
Kennecott Exploration Company – Land Dept.  
4700 Daybreak Parkway  
South Jordan, UT 84009

ARIZONA NOTICE OF LOCATION  
(LODE CLAIM)

NOTICE IS HEREBY GIVEN THAT KENNECOTT EXPLORATION COMPANY, whose mailing address is 4700 Daybreak Parkway, South Jordan, Utah 84009 by its undersigned representative, makes this location of the CN299 Lode Mining Claim, in Santa Cruz County, Arizona.

The general course of the claim is from the North to South, and said claim is within the:

<u>Quarter</u>	<u>Section</u>	<u>Township</u>	<u>Range</u>
NE	23	22S	16E
SE	23	22S	16E

Santa Cruz County, Arizona, G&SRM.


This claim is 929 feet in length and 600 feet in width. This Notice of Location is posted on the centerline of the claim. The claim runs from the location monument on which this notice is posted 20 feet in a northerly direction to the North endline, and 909 feet in a southerly direction to the South endline. The claim boundaries are marked by six monuments, one at each corner and one at the center of each endline. The location monument on which this notice is posted is situated within Section 23, Township 22S, Range 16E, Santa Cruz County, Arizona, G&SRM, and is approximately 45498 feet East and 43817 feet South from the NW corner of Section 9, T21S, R15E, Santa Cruz County, Arizona, G&SRM. Any overlaps onto pre-existing claims, private or State Land are acknowledged as pre-existing rights and that portion of said overlap is acknowledged as invalid.

The undersigned claims the ground as depicted on the map that is attached to a copy of this Notice of Location filed in the office of the Recorder, Santa Cruz County, Arizona.

The claim has been monumented in accordance with State and Federal law. Corner, end centers and location monuments are posts, 1-1/2" x 1-1/2" x 5' projecting at least 4' above the ground.

Located, dated and posted on the ground this 14th day of November, 2017.

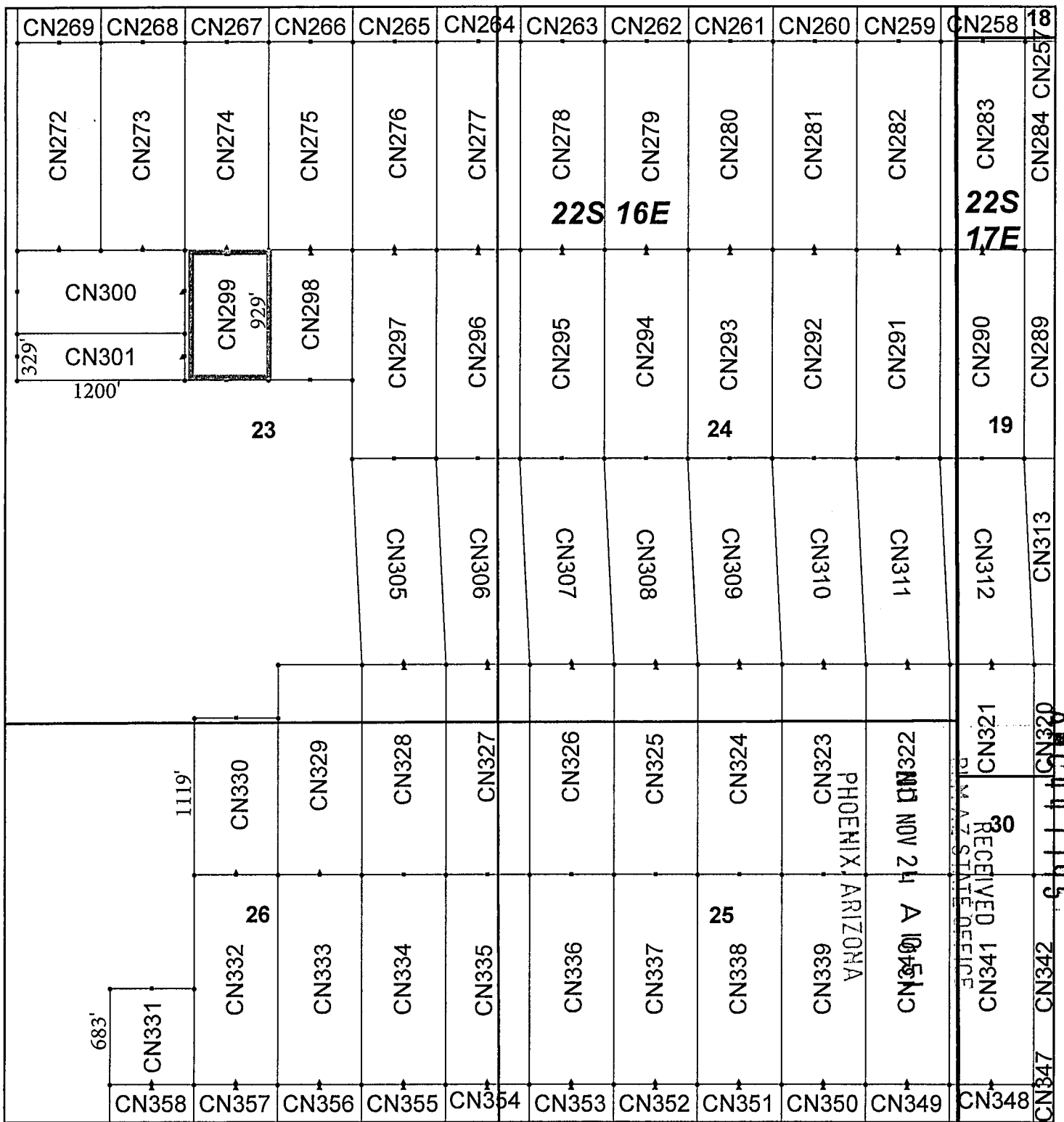
KENNECOTT EXPLORATION COMPANY



By: Erik Best, Operating Officer

RECEIVED  
DLM AZ STATE OFFICE  
2017 NOV 24 A 10: 51  
PHOENIX, ARIZONA

AMC447795



## Canelo Claim Block, Arizona Map 8

Canelo - CN Lode Mining Claims  
 T22S, R16 and 17E G&SRM  
 Santa Cruz County, Arizona  
 Located September 12 - November 14, 2017

Monuments are 1-1/2" by 1-1/2" by 5' Wood Posts projecting at least four feet above the ground. Location Monuments are set 20' inside the Endline along the center of each claim, and are 1500' long X 600' wide unless otherwise depicted and as detailed in the attached Certificate of Location.


**TIE POINT:** The location monument of each claim is tied to the Northwest corner of Section 9, Township 21S, Range 15E, G&SRM, Santa Cruz County, Arizona, its distance as shown on the attached Certificate of Location. Bearings and distance are grid north.

Any overlap onto pre-existing claims, or Private Land, is acknowledged as non-locatable, and any overlapping portion is acknowledged as invalid.

**Legend**

- End Centers
- ▲ Location Monuments
- Corners
- Claim Boundary
- Section
- Township

1 in = 1,000 feet



Claims Filed By-  
 Kennecott Exploration Company  
 4700 Daybreak Parkway  
 South Jordan, UT 84009

When recorded return to:  
Kennecott Exploration Company – Land Dept.  
4700 Daybreak Parkway  
South Jordan, UT 84009

ARIZONA NOTICE OF LOCATION  
(LODE CLAIM)

NOTICE IS HEREBY GIVEN THAT KENNECOTT EXPLORATION COMPANY, whose mailing address is 4700 Daybreak Parkway, South Jordan, Utah 84009 by its undersigned representative, makes this location of the CN300 Lode Mining Claim, in Santa Cruz County, Arizona.

The general course of the claim is from the East to West, and said claim is within the:

<u>Quarter</u>	<u>Section</u>	<u>Township</u>	<u>Range</u>
NE	23	22S	16E
NW	23	22S	16E

Santa Cruz County, Arizona, G&SRM.


This claim is 1200 feet in length and 600 feet in width. This Notice of Location is posted on the centerline of the claim. The claim runs from the location monument on which this notice is posted 20 feet in an easterly direction to the East endline, and 1180 feet in a westerly direction to the West endline. The claim boundaries are marked by six monuments, one at each corner and one at the center of each endline. The location monument on which this notice is posted is situated within Section 23, Township 22S, Range 16E, Santa Cruz County, Arizona, G&SRM, and is approximately 45178 feet East and 44096 feet South from the NW corner of Section 9, T21S, R15E, Santa Cruz County, Arizona, G&SRM. Any overlaps onto pre-existing claims, private or State Land are acknowledged as pre-existing rights and that portion of said overlap is acknowledged as invalid.

The undersigned claims the ground as depicted on the map that is attached to a copy of this Notice of Location filed in the office of the Recorder, Santa Cruz County, Arizona.

The claim has been monumented in accordance with State and Federal law. Corner, end centers and location monuments are posts, 1-1/2" x 1-1/2" x 5' projecting at least 4' above the ground.

Located, dated and posted on the ground this 14th day of November, 2017.

KENNECOTT EXPLORATION COMPANY



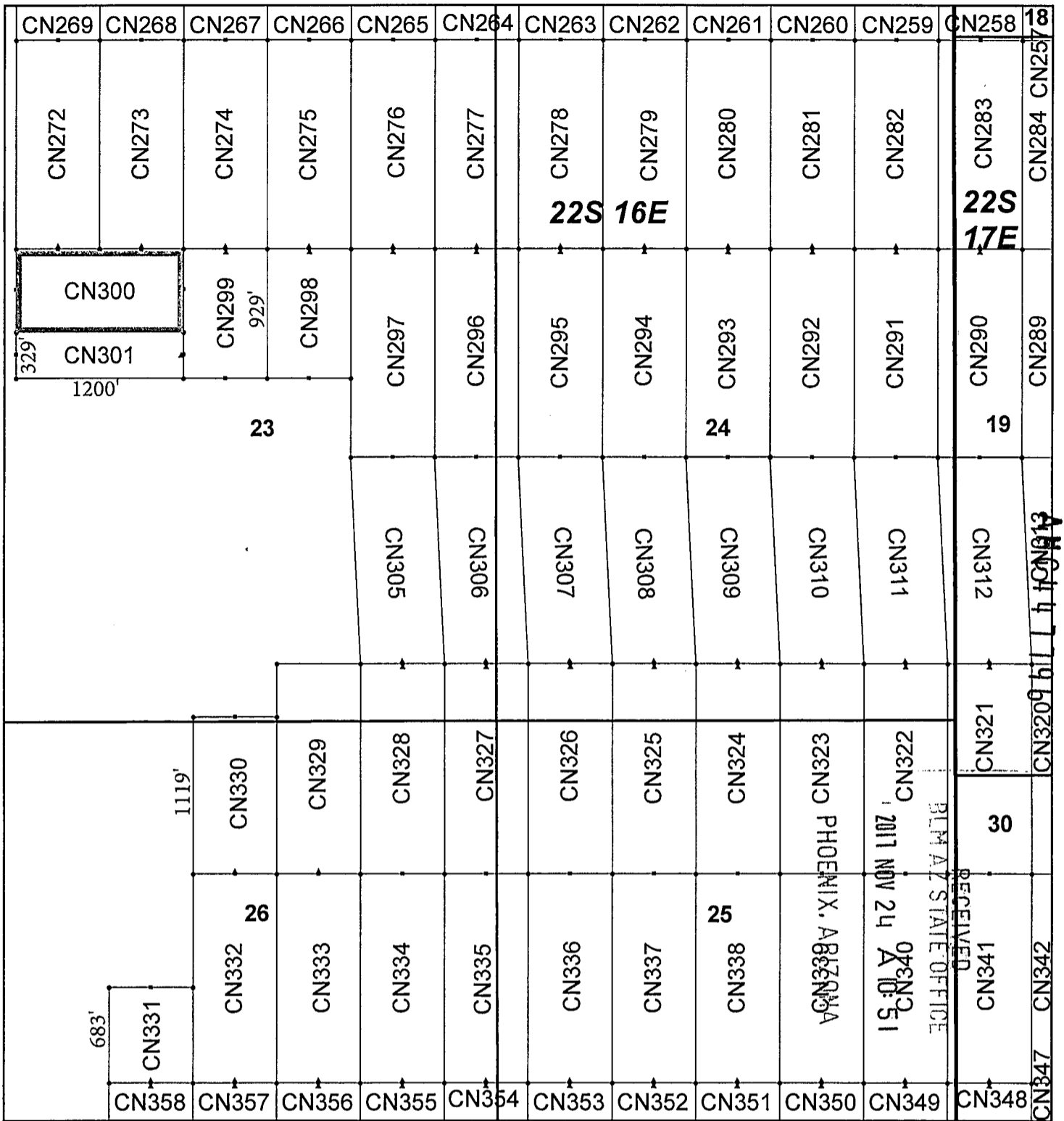
By: Erik Best, Operating Officer

PHOENIX, ARIZONA

2017 NOV 24 A 10: 51

RECEIVED  
BLM AZ STATE OFFICE

AMC447796



## Canelo Claim Block, Arizona Map 8

Canelo - CN Lode Mining Claims  
 T22S, R16 and 17E G&SRM  
 Santa Cruz County, Arizona  
 Located September 12 - November 14, 2017

Monuments are 1-1/2" by 1-1/2" by 5' Wood Posts projecting at least four feet above the ground. Location Monuments are set 20' inside the Endline along the center of each claim, and are 1500' long X 600' wide unless otherwise depicted and as detailed in the attached Certificate of Location.

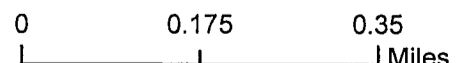
TIE POINT: The location monument of each claim is tied to the Northwest corner of Section 9, Township 21S, Range 15E, G&SRM, Santa Cruz County, Arizona, its distance as shown on the attached Certificate of Location. Bearings and distance are grid north.

Any overlap onto pre-existing claims, or Private Land, is acknowledged as non-locatable, and any overlapping portion is acknowledged as invalid.

### Legend

- End Centers
- ▲ Location Monuments
- Corners
- Claim Boundary
- Section
- Township

1 in = 1,000 feet



Claims Filed By-  
 Kennecott Exploration Company  
 4700 Daybreak Parkway  
 South Jordan, UT 84009

When recorded return to:  
Kennecott Exploration Company – Land Dept.  
4700 Daybreak Parkway  
South Jordan, UT 84009

ARIZONA NOTICE OF LOCATION  
(LODE CLAIM)

NOTICE IS HEREBY GIVEN THAT KENNECOTT EXPLORATION COMPANY, whose mailing address is 4700 Daybreak Parkway, South Jordan, Utah 84009 by its undersigned representative, makes this location of the CN301 Lode Mining Claim, in Santa Cruz County, Arizona.

The general course of the claim is from the East to West, and said claim is within the:

<u>Quarter</u>	<u>Section</u>	<u>Township</u>	<u>Range</u>
NE	23	22S	16E
SW	23	22S	16E
SE	23	22S	16E
NW	23	22S	16E

Santa Cruz County, Arizona, G&SRM.


This claim is 1200 feet in length and 330 feet in width. This Notice of Location is posted on the centerline of the claim. The claim runs from the location monument on which this notice is posted 20 feet in an easterly direction to the East endline, and 1180 feet in a westerly direction to the West endline. The claim boundaries are marked by six monuments, one at each corner and one at the center of each endline. The location monument on which this notice is posted is situated within Section 23, Township 22S, Range 16E, Santa Cruz County, Arizona, G&SRM, and is approximately 45178 feet East and 44561 feet South from the NW corner of Section 9, T21S, R15E, Santa Cruz County, Arizona, G&SRM. Any overlaps onto pre-existing claims, private or State Land are acknowledged as pre-existing rights and that portion of said overlap is acknowledged as invalid.

The undersigned claims the ground as depicted on the map that is attached to a copy of this Notice of Location filed in the office of the Recorder, Santa Cruz County, Arizona.

The claim has been monumented in accordance with State and Federal law. Corner, end centers and location monuments are posts, 1-1/2" x 1-1/2" x 5' projecting at least 4' above the ground.

Located, dated and posted on the ground this 14th day of November, 2017.

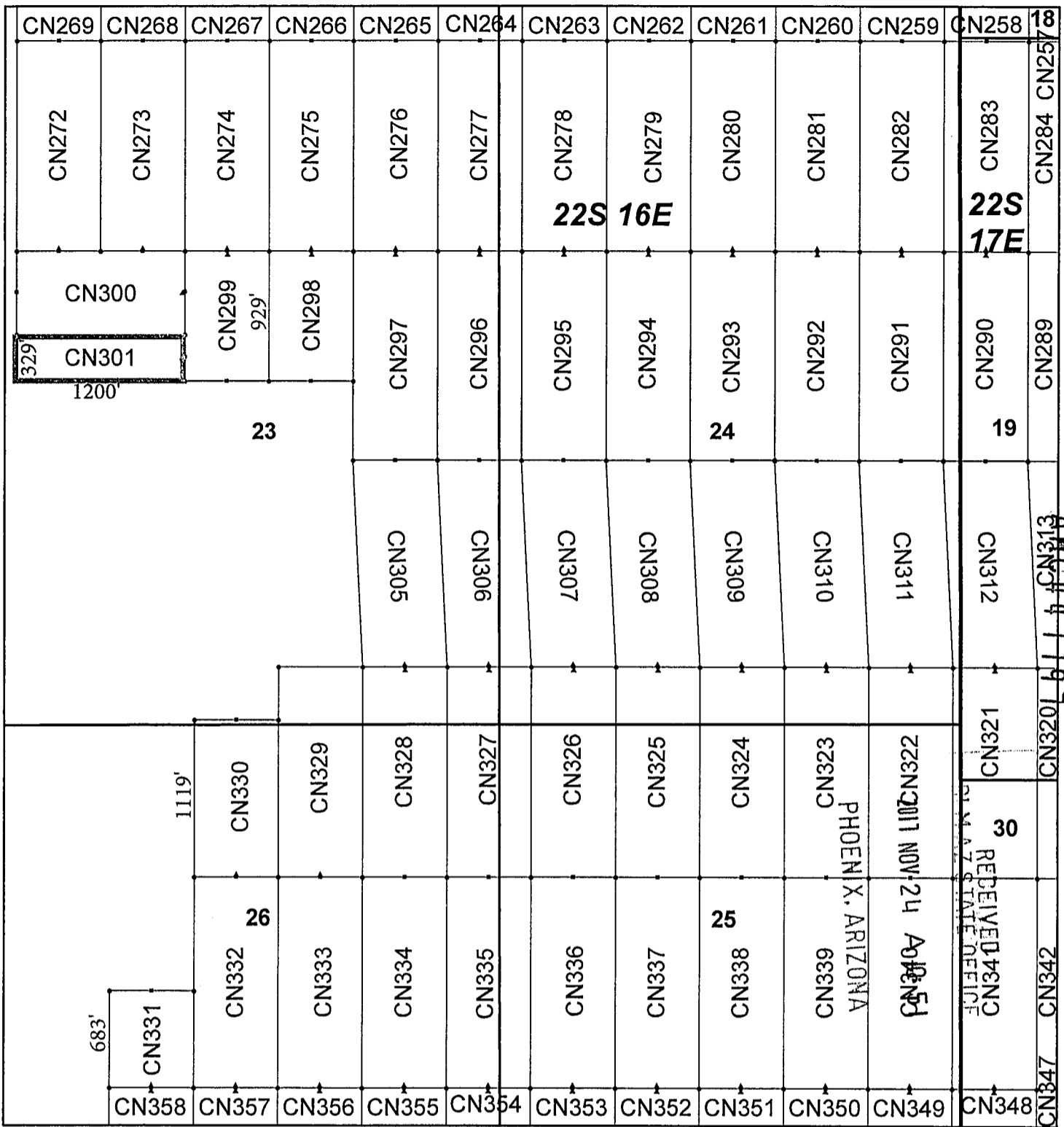
KENNECOTT EXPLORATION COMPANY



By: Erik Best, Operating Officer

RECEIVED  
BLM AZ STATE OFFICE  
2017 NOV 24 A 10:51  
PHOENIX, ARIZONA

AMC447797



## Canelo Claim Block, Arizona Map 8

Canelo - CN Lode Mining Claims  
 T22S, R16 and 17E G&SRM  
 Santa Cruz County, Arizona  
 Located September 12 - November 14, 2017

Monuments are 1-1/2" by 1-1/2" by 5' Wood Posts projecting at least four feet above the ground. Location Monuments are set 20' inside the Endline along the center of each claim, and are 1500' long X 600' wide unless otherwise depicted and as detailed in the attached Certificate of Location.


**TIE POINT:** The location monument of each claim is tied to the Northwest corner of Section 9, Township 21S, Range 15E, G&SRM, Santa Cruz County, Arizona, its distance as shown on the attached Certificate of Location. Bearings and distance are grid north.

Any overlap onto pre-existing claims, or Private Land, is acknowledged as non-locatable, and any overlapping portion is acknowledged as invalid.

### Legend

- End Centers
- ▲ Location Monuments
- Corners
- Claim Boundary
- Section
- Township

1 in = 1,000 feet



Claims Filed By-  
 Kennecott Exploration Company  
 4700 Daybreak Parkway  
 South Jordan, UT 84009

When recorded return to:  
Kennecott Exploration Company – Land Dept.  
4700 Daybreak Parkway  
South Jordan, UT 84009

ARIZONA NOTICE OF LOCATION  
(LODE CLAIM)

NOTICE IS HEREBY GIVEN THAT KENNECOTT EXPLORATION COMPANY, whose mailing address is 4700 Daybreak Parkway, South Jordan, Utah 84009 by its undersigned representative, makes this location of the CN305 Lode Mining Claim, in Santa Cruz County, Arizona.

The general course of the claim is from the North to South, and said claim is within the:

<u>Quarter</u>	<u>Section</u>	<u>Township</u>	<u>Range</u>
SE	23	22S	16E

Santa Cruz County, Arizona, G&SRM.

This claim is 1483 feet in length and 600 feet in width. This Notice of Location is posted on the centerline of the claim. The claim runs from the location monument on which this notice is posted 1463 feet in a northerly direction to the North endline, and 20 feet in a southerly direction to the South endline. The claim boundaries are marked by six monuments, one at each corner and one at the center of each endline. The location monument on which this notice is posted is situated within Section 23, Township 22S, Range 16E, Santa Cruz County, Arizona, G&SRM, and is approximately 46768 feet East and 46758 feet South from the NW corner of Section 9, T21S, R15E, Santa Cruz County, Arizona, G&SRM. Any overlaps onto pre-existing claims, private or State Land are acknowledged as pre-existing rights and that portion of said overlap is acknowledged as invalid.

The undersigned claims the ground as depicted on the map that is attached to a copy of this Notice of Location filed in the office of the Recorder, Santa Cruz County, Arizona.

The claim has been monumented in accordance with State and Federal law. Corner, end centers and location monuments are posts, 1-1/2" x 1-1/2" x 5' projecting at least 4' above the ground.

Located, dated and posted on the ground this 10th day of November, 2017.

KENNECOTT EXPLORATION COMPANY

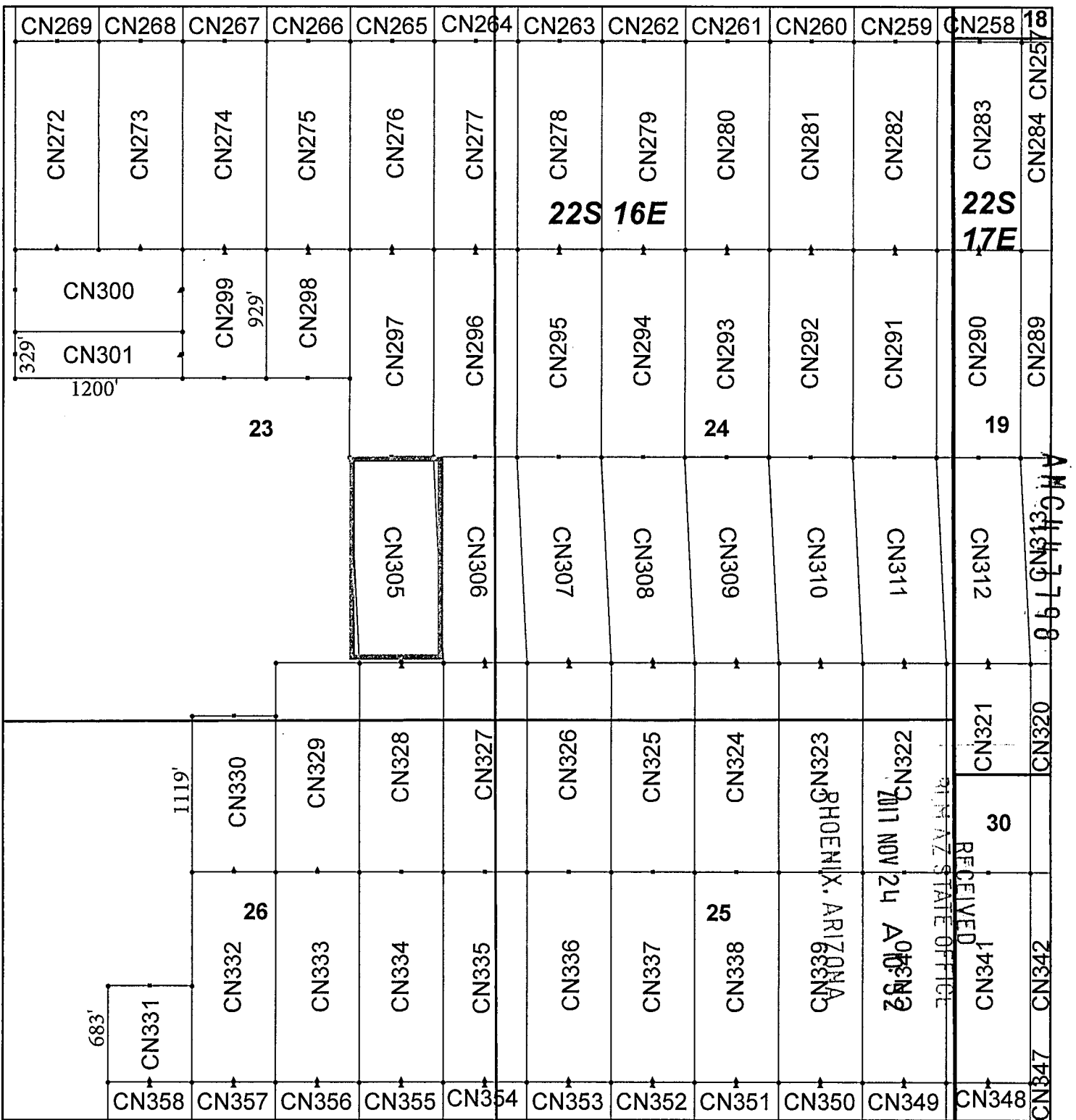


By: Erik Best, Operating Officer

RECEIVED  
BLM AZ STATE OFFICE  
2017 NOV 24 A 10: 52  
PHOENIX, ARIZONA

AMC447798





## Canelo Claim Block, Arizona Map 8

Canelo - CN Lode Mining Claims  
 T22S, R16 and 17E G&SRM  
 Santa Cruz County, Arizona  
 Located September 12 - November 14, 2017

Monuments are 1-1/2" by 1-1/2" by 5' Wood Posts projecting at least four feet above the ground. Location Monuments are set 20' inside the Endline along the center of each claim, and are 1500' long X 600' wide unless otherwise depicted and as detailed in the attached Certificate of Location.


TIE POINT: The location monument of each claim is tied to the Northwest corner of Section 9, Township 21S, Range 15E, G&SRM, Santa Cruz County, Arizona, its distance as shown on the attached Certificate of Location. Bearings and distance are grid north.

Any overlap onto pre-existing claims, or Private Land, is acknowledged as non-locatable, and any overlapping portion is acknowledged as invalid.

**Legend**

- End Centers
- ▲ Location Monuments
- Corners
- Claim Boundary
- Section
- Township

1 in = 1,000 feet



Claims Filed By-  
 Kennecott Exploration Company  
 4700 Daybreak Parkway  
 South Jordan, UT 84009

When recorded return to:  
Kennecott Exploration Company – Land Dept.  
4700 Daybreak Parkway  
South Jordan, UT 84009

ARIZONA NOTICE OF LOCATION  
(LODE CLAIM)

NOTICE IS HEREBY GIVEN THAT KENNECOTT EXPLORATION COMPANY, whose mailing address is 4700 Daybreak Parkway, South Jordan, Utah 84009 by its undersigned representative, makes this location of the CN306 Lode Mining Claim, in Santa Cruz County, Arizona.

The general course of the claim is from the North to South, and said claim is within the:

<u>Quarter</u>	<u>Section</u>	<u>Township</u>	<u>Range</u>
SE	23	22S	16E
SW	24	22S	16E

Santa Cruz County, Arizona, G&SRM.


This claim is 1483 feet in length and 600 feet in width. This Notice of Location is posted on the centerline of the claim. The claim runs from the location monument on which this notice is posted 1463 feet in a northerly direction to the North endline, and 20 feet in a southerly direction to the South endline. The claim boundaries are marked by six monuments, one at each corner and one at the center of each endline. The location monument on which this notice is posted is situated within Section 23, Township 22S, Range 16E, Santa Cruz County, Arizona, G&SRM, and is approximately 47368 feet East and 46758 feet South from the NW corner of Section 9, T21S, R15E, Santa Cruz County, Arizona, G&SRM. Any overlaps onto pre-existing claims, private or State Land are acknowledged as pre-existing rights and that portion of said overlap is acknowledged as invalid.

The undersigned claims the ground as depicted on the map that is attached to a copy of this Notice of Location filed in the office of the Recorder, Santa Cruz County, Arizona.

The claim has been monumented in accordance with State and Federal law. Corner, end centers and location monuments are posts, 1-1/2" x 1-1/2" x 5' projecting at least 4' above the ground.

Located, dated and posted on the ground this 10th day of November, 2017.

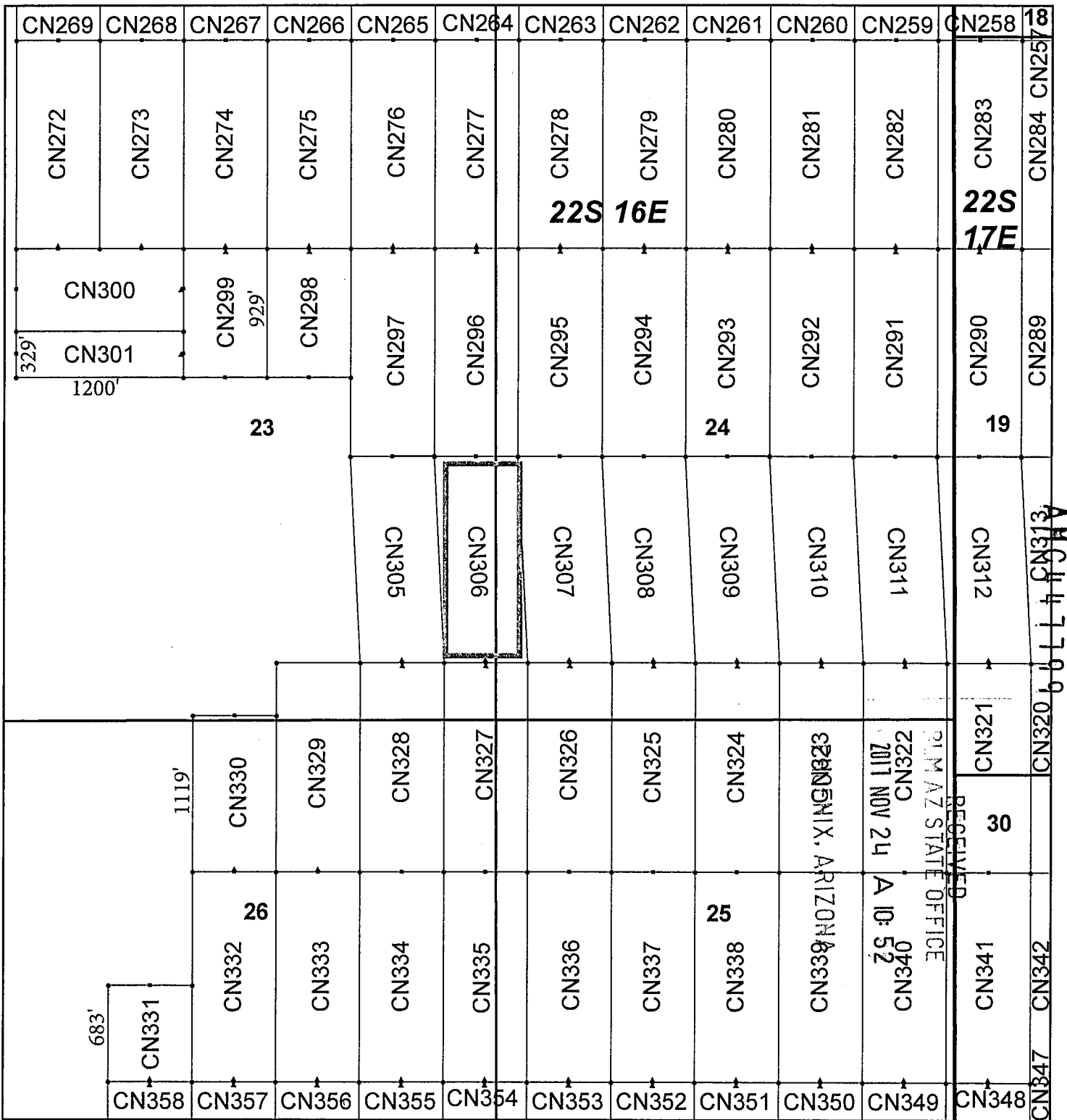
KENNECOTT EXPLORATION COMPANY



By: Erik Best, Operating Officer

RECEIVED  
31 M AZ STATE OFFICE  
2017 NOV 24 A 10: 52  
PHOENIX, ARIZONA

AMC 44 7799



## Canelo Claim Block, Arizona Map 8

Canelo - CN Lode Mining Claims  
 T22S, R16 and 17E G&SRM  
 Santa Cruz County, Arizona  
 Located September 12 - November 14, 2017

Monuments are 1-1/2" by 1-1/2" by 5' Wood Posts projecting at least four feet above the ground. Location Monuments are set 20' inside the Endline along the center of each claim, and are 1500' long X 600' wide unless otherwise depicted and as detailed in the attached Certificate of Location.


**TIE POINT:** The location monument of each claim is tied to the Northwest corner of Section 9, Township 21S, Range 15E, G&SRM, Santa Cruz County, Arizona, its distance as shown on the attached Certificate of Location. Bearings and distance are grid north.

Any overlap onto pre-existing claims, or Private Land, is acknowledged as non-locatable, and any overlapping portion is acknowledged as invalid.

**Legend**

- End Centers
- ▲ Location Monuments
- Corners
- Claim Boundary
- Section
- Township

1 in = 1,000 feet



Claims Filed By-  
 Kennecott Exploration Company  
 4700 Daybreak Parkway  
 South Jordan, UT 84009

When recorded return to:  
Kennecott Exploration Company – Land Dept.  
4700 Daybreak Parkway  
South Jordan, UT 84009

ARIZONA NOTICE OF LOCATION  
(LODE CLAIM)

NOTICE IS HEREBY GIVEN THAT KENNECOTT EXPLORATION COMPANY, whose mailing address is 4700 Daybreak Parkway, South Jordan, Utah 84009 by its undersigned representative, makes this location of the CN307 Lode Mining Claim, in Santa Cruz County, Arizona.

The general course of the claim is from the North to South, and said claim is within the:

<u>Quarter</u>	<u>Section</u>	<u>Township</u>	<u>Range</u>
SW	24	22S	16E
Santa Cruz County, Arizona, G&SRM.			


This claim is 1483 feet in length and 600 feet in width. This Notice of Location is posted on the centerline of the claim. The claim runs from the location monument on which this notice is posted 1463 feet in a northerly direction to the North endline, and 20 feet in a southerly direction to the South endline. The claim boundaries are marked by six monuments, one at each corner and one at the center of each endline. The location monument on which this notice is posted is situated within Section 24, Township 22S, Range 16E, Santa Cruz County, Arizona, G&SRM, and is approximately 47968 feet East and 46758 feet South from the NW corner of Section 9, T21S, R15E, Santa Cruz County, Arizona, G&SRM. Any overlaps onto pre-existing claims, private or State Land are acknowledged as pre-existing rights and that portion of said overlap is acknowledged as invalid.

The undersigned claims the ground as depicted on the map that is attached to a copy of this Notice of Location filed in the office of the Recorder, Santa Cruz County, Arizona.

The claim has been monumented in accordance with State and Federal law. Corner, end centers and location monuments are posts, 1-1/2" x 1-1/2" x 5' projecting at least 4' above the ground.

Located, dated and posted on the ground this 10th day of November, 2017.

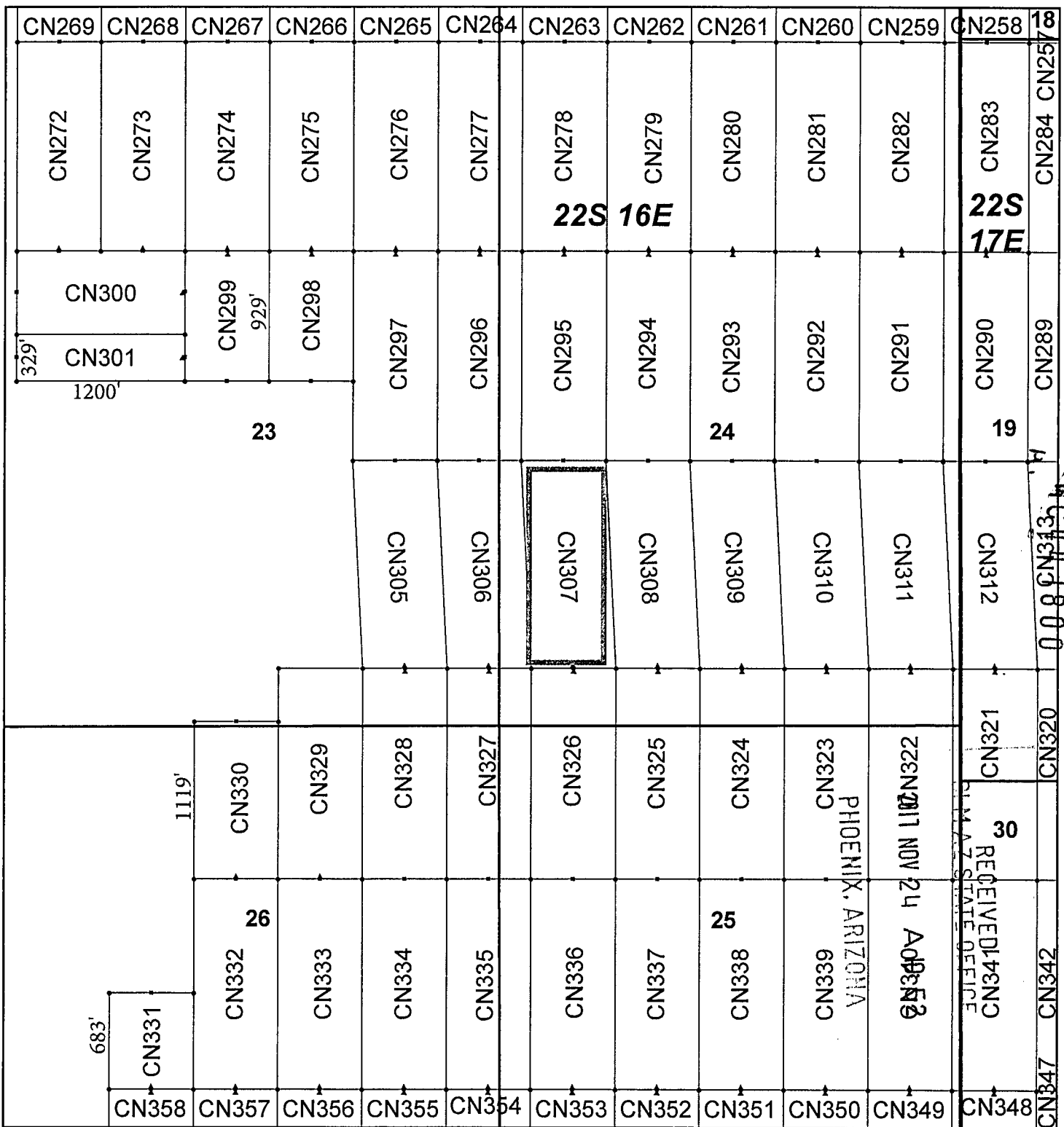
KENNECOTT EXPLORATION COMPANY



By: Erik Best, Operating Officer

RECEIVED  
DIM AZ STATE OFFICE  
2017 NOV 24 A 10:52  
PHOENIX, ARIZONA

AMC447800



## Canelo Claim Block, Arizona Map 8

Canelo - CN Lode Mining Claims  
 T22S, R16 and 17E G&SRM  
 Santa Cruz County, Arizona  
 Located September 12 - November 14, 2017

Monuments are 1-1/2" by 1-1/2" by 5' Wood Posts projecting at least four feet above the ground. Location Monuments are set 20' inside the Endline along the center of each claim, and are 1500' long X 600' wide unless otherwise depicted and as detailed in the attached Certificate of Location.


**TIE POINT:** The location monument of each claim is tied to the Northwest corner of Section 9, Township 21S, Range 15E, G&SRM, Santa Cruz County, Arizona, its distance as shown on the attached Certificate of Location. Bearings and distance are grid north.

Any overlap onto pre-existing claims, or Private Land, is acknowledged as non-locatable, and any overlapping portion is acknowledged as invalid.

**Legend**

- End Centers
- ▲ Location Monuments
- Corners
- Claim Boundary
- Section
- Township

1 in = 1,000 feet



Claims Filed By-  
 Kennecott Exploration Company  
 4700 Daybreak Parkway  
 South Jordan, UT 84009

When recorded return to:  
Kennecott Exploration Company – Land Dept.  
4700 Daybreak Parkway  
South Jordan, UT 84009

ARIZONA NOTICE OF LOCATION  
(LODE CLAIM)

NOTICE IS HEREBY GIVEN THAT KENNECOTT EXPLORATION COMPANY, whose mailing address is 4700 Daybreak Parkway, South Jordan, Utah 84009 by its undersigned representative, makes this location of the CN308 Lode Mining Claim, in Santa Cruz County, Arizona.

The general course of the claim is from the North to South, and said claim is within the:

<u>Quarter</u>	<u>Section</u>	<u>Township</u>	<u>Range</u>
SW	24	22S	16E
Santa Cruz County, Arizona, G&SRM.			


This claim is 1483 feet in length and 600 feet in width. This Notice of Location is posted on the centerline of the claim. The claim runs from the location monument on which this notice is posted 1463 feet in a northerly direction to the North endline, and 20 feet in a southerly direction to the South endline. The claim boundaries are marked by six monuments, one at each corner and one at the center of each endline. The location monument on which this notice is posted is situated within Section 24, Township 22S, Range 16E, Santa Cruz County, Arizona, G&SRM, and is approximately 48568 feet East and 46758 feet South from the NW corner of Section 9, T21S, R15E, Santa Cruz County, Arizona, G&SRM. Any overlaps onto pre-existing claims, private or State Land are acknowledged as pre-existing rights and that portion of said overlap is acknowledged as invalid.

The undersigned claims the ground as depicted on the map that is attached to a copy of this Notice of Location filed in the office of the Recorder, Santa Cruz County, Arizona.

The claim has been monumented in accordance with State and Federal law. Corner, end centers and location monuments are posts, 1-1/2" x 1-1/2" x 5' projecting at least 4' above the ground.

Located, dated and posted on the ground this 10th day of November, 2017.

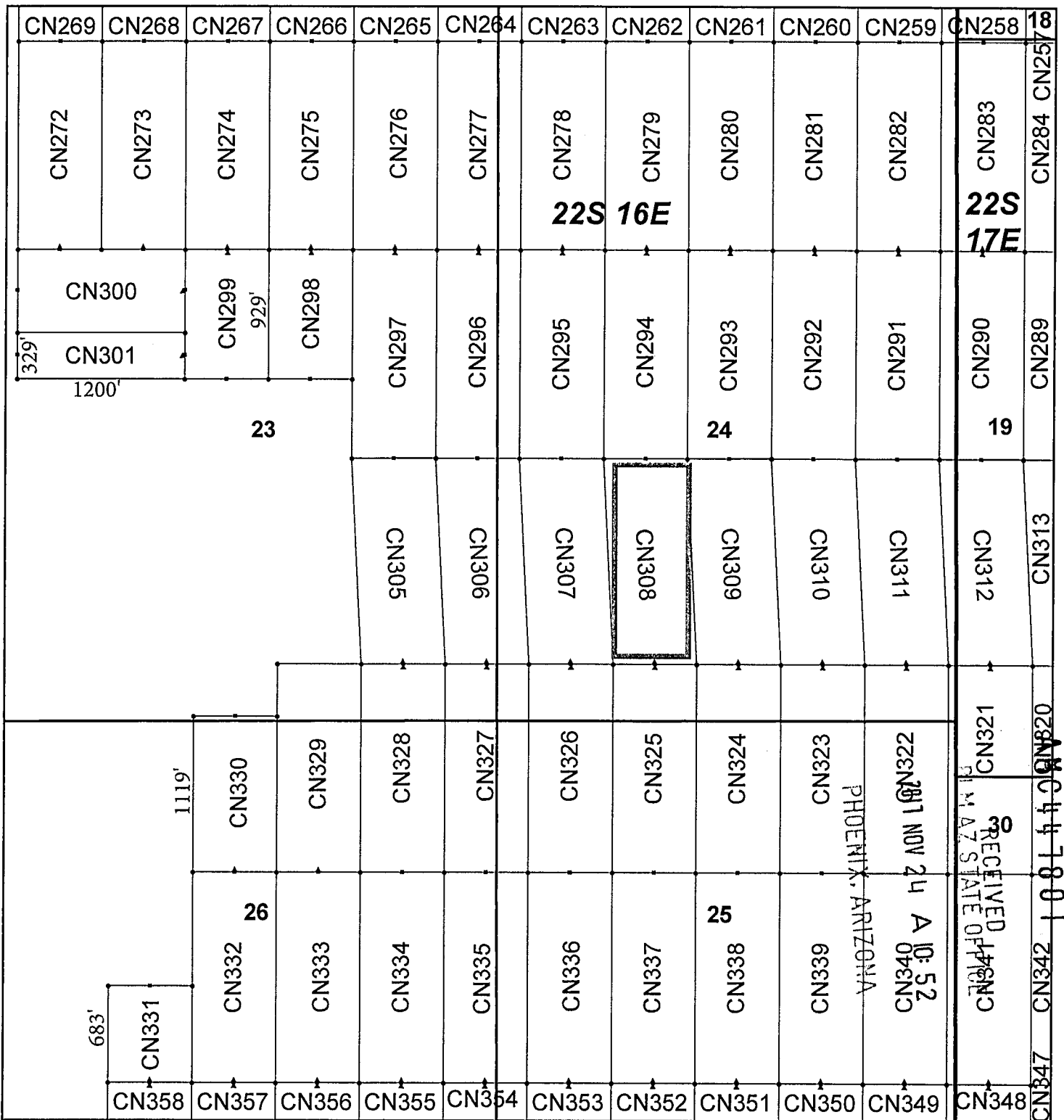
KENNECOTT EXPLORATION COMPANY



By: Erik Best, Operating Officer

RECEIVED  
S.M. AZ STATE OFFICE  
2017 NOV 24 A 10: 52  
PHOENIX, ARIZONA

AMC447801



## Canelo Claim Block, Arizona Map 8

Canelo - CN Lode Mining Claims  
 T22S, R16 and 17E G&SRM  
 Santa Cruz County, Arizona  
 Located September 12 - November 14, 2017

Monuments are 1-1/2" by 1-1/2" by 5' Wood Posts projecting at least four feet above the ground. Location Monuments are set 20' inside the Endline along the center of each claim, and are 1500' long X 600' wide unless otherwise depicted and as detailed in the attached Certificate of Location.


TIE POINT: The location monument of each claim is tied to the Northwest corner of Section 9, Township 21S, Range 15E, G&SRM, Santa Cruz County, Arizona, its distance as shown on the attached Certificate of Location. Bearings and distance are grid north.

Any overlap onto pre-existing claims, or Private Land, is acknowledged as non-locatable, and any overlapping portion is acknowledged as invalid.

**Legend**

- End Centers
- Location Monuments
- Corners
- Claim Boundary
- Section
- Township

1 in = 1,000 feet



Claims Filed By-  
 Kennecott Exploration Company  
 4700 Daybreak Parkway  
 South Jordan, UT 84009

When recorded return to:  
Kennecott Exploration Company – Land Dept.  
4700 Daybreak Parkway  
South Jordan, UT 84009

ARIZONA NOTICE OF LOCATION  
(LODE CLAIM)

NOTICE IS HEREBY GIVEN THAT KENNECOTT EXPLORATION COMPANY, whose mailing address is 4700 Daybreak Parkway, South Jordan, Utah 84009 by its undersigned representative, makes this location of the CN309 Lode Mining Claim, in Santa Cruz County, Arizona.

The general course of the claim is from the North to South, and said claim is within the:

<u>Quarter</u>	<u>Section</u>	<u>Township</u>	<u>Range</u>
SW	24	22S	16E

Santa Cruz County, Arizona, G&SRM.

This claim is 1483 feet in length and 600 feet in width. This Notice of Location is posted on the centerline of the claim. The claim runs from the location monument on which this notice is posted 1463 feet in a northerly direction to the North endline, and 20 feet in a southerly direction to the South endline. The claim boundaries are marked by six monuments, one at each corner and one at the center of each endline. The location monument on which this notice is posted is situated within Section 24, Township 22S, Range 16E, Santa Cruz County, Arizona, G&SRM, and is approximately 49168 feet East and 46758 feet South from the NW corner of Section 9, T21S, R15E, Santa Cruz County, Arizona, G&SRM. Any overlaps onto pre-existing claims, private or State Land are acknowledged as pre-existing rights and that portion of said overlap is acknowledged as invalid.

The undersigned claims the ground as depicted on the map that is attached to a copy of this Notice of Location filed in the office of the Recorder, Santa Cruz County, Arizona.

The claim has been monumented in accordance with State and Federal law. Corner, end centers and location monuments are posts, 1-1/2" x 1-1/2" x 5' projecting at least 4' above the ground.

Located, dated and posted on the ground this 10th day of November, 2017.

KENNECOTT EXPLORATION COMPANY

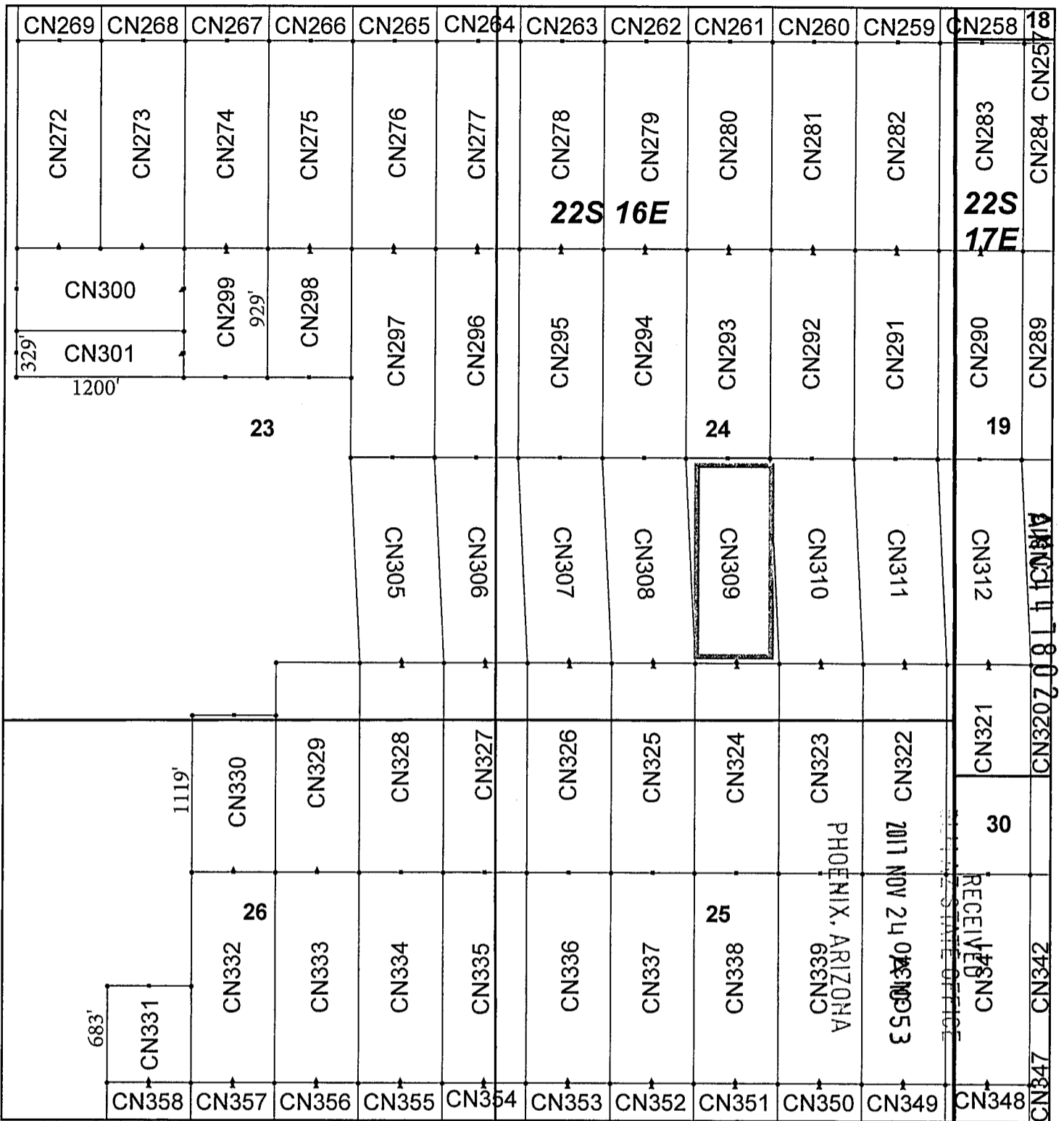


By: Erik Best, Operating Officer

RECEIVED  
BIMAZ STATE OFFICE  
2017 NOV 24 A 10:53  
PHOENIX, ARIZONA

AMC447802





## Canelo Claim Block, Arizona Map 8

Canelo - CN Lode Mining Claims  
 T22S, R16 and 17E G&SRM  
 Santa Cruz County, Arizona  
 Located September 12 - November 14, 2017

Monuments are 1-1/2" by 1-1/2" by 5' Wood Posts projecting at least four feet above the ground. Location Monuments are set 20' inside the Endline along the center of each claim, and are 1500' long X 600' wide unless otherwise depicted and as detailed in the attached Certificate of Location.

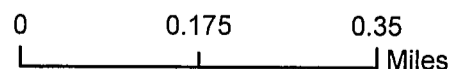
TIE POINT: The location monument of each claim is tied to the Northwest corner of Section 9, Township 21S, Range 15E, G&SRM, Santa Cruz County, Arizona, its distance as shown on the attached Certificate of Location. Bearings and distance are grid north.

Any overlap onto pre-existing claims, or Private Land, is acknowledged as non-locatable, and any overlapping portion is acknowledged as invalid.

### Legend

- End Centers
- ▲ Location Monuments
- Corners
- Claim Boundary
- Section
- Township

1 in = 1,000 feet



Claims Filed By-  
 Kennecott Exploration Company  
 4700 Daybreak Parkway  
 South Jordan, UT 84009

When recorded return to:  
Kennecott Exploration Company – Land Dept.  
4700 Daybreak Parkway  
South Jordan, UT 84009

ARIZONA NOTICE OF LOCATION  
(LODE CLAIM)

NOTICE IS HEREBY GIVEN THAT KENNECOTT EXPLORATION COMPANY, whose mailing address is 4700 Daybreak Parkway, South Jordan, Utah 84009 by its undersigned representative, makes this location of the CN310 Lode Mining Claim, in Santa Cruz County, Arizona.

The general course of the claim is from the North to South, and said claim is within the:

<u>Quarter</u>	<u>Section</u>	<u>Township</u>	<u>Range</u>
SW	24	22S	16E

Santa Cruz County, Arizona, G&SRM.

This claim is 1483 feet in length and 600 feet in width. This Notice of Location is posted on the centerline of the claim. The claim runs from the location monument on which this notice is posted 1463 feet in a northerly direction to the North endline, and 20 feet in a southerly direction to the South endline. The claim boundaries are marked by six monuments, one at each corner and one at the center of each endline. The location monument on which this notice is posted is situated within Section 24, Township 22S, Range 16E, Santa Cruz County, Arizona, G&SRM, and is approximately 49768 feet East and 46758 feet South from the NW corner of Section 9, T21S, R15E, Santa Cruz County, Arizona, G&SRM. Any overlaps onto pre-existing claims, private or State Land are acknowledged as pre-existing rights and that portion of said overlap is acknowledged as invalid.

The undersigned claims the ground as depicted on the map that is attached to a copy of this Notice of Location filed in the office of the Recorder, Santa Cruz County, Arizona.

The claim has been monumented in accordance with State and Federal law. Corner, end centers and location monuments are posts, 1-1/2" x 1-1/2" x 5' projecting at least 4' above the ground.

Located, dated and posted on the ground this 10th day of November, 2017.

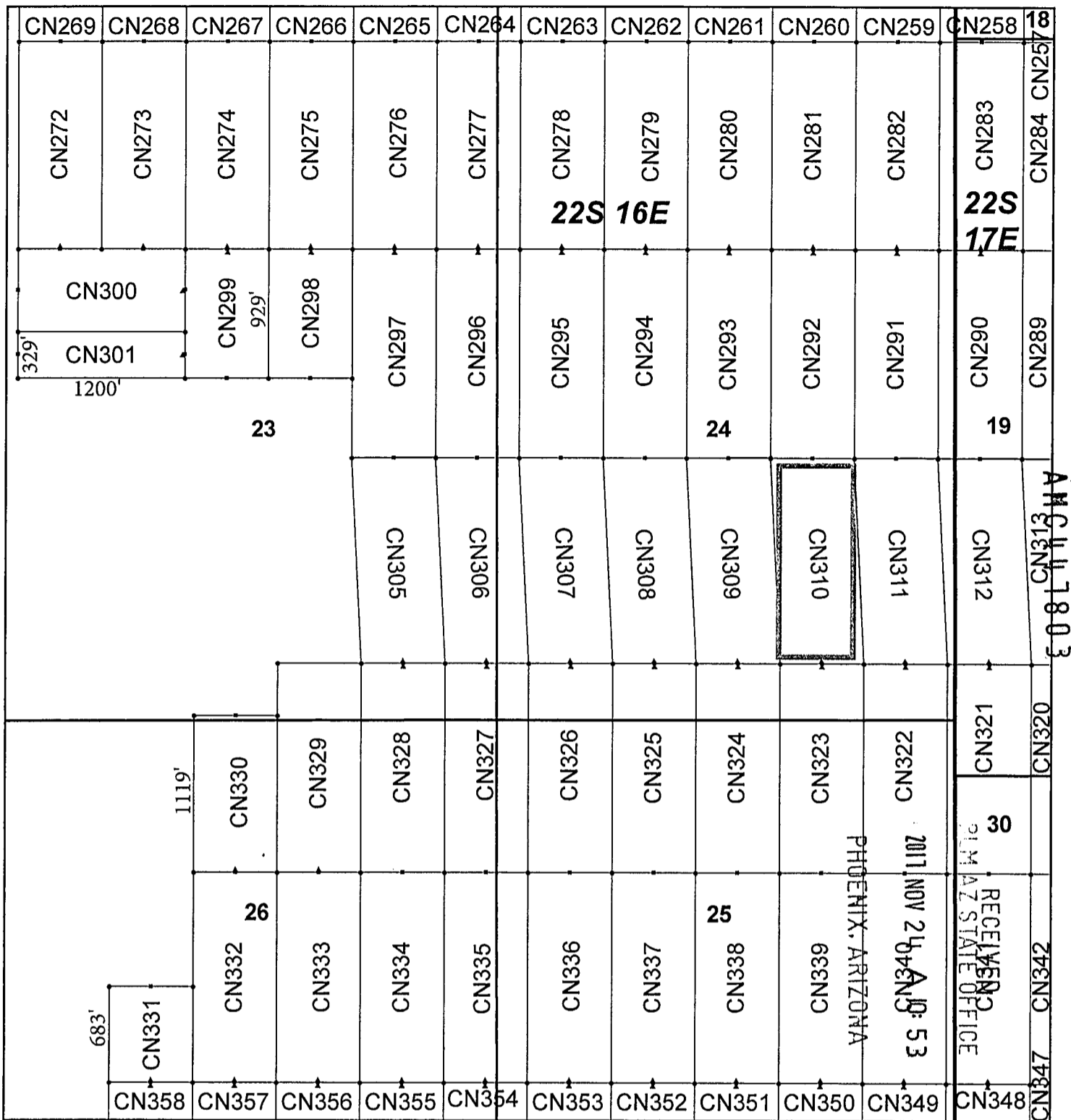
KENNECOTT EXPLORATION COMPANY



By: Erik Best, Operating Officer

RECEIVED  
BIM AZ STATE OFFICE  
2017 NOV 24 A 10:53  
PHOENIX, ARIZONA

AMC441803



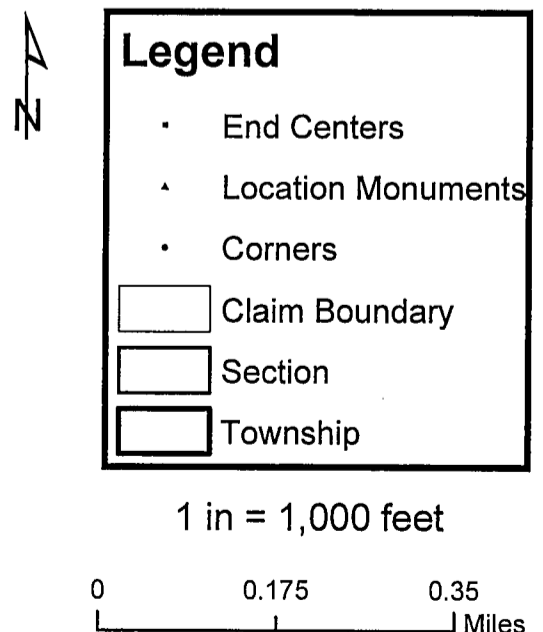
## Canelo Claim Block, Arizona Map 8

Canelo - CN Lode Mining Claims  
 T22S, R16 and 17E G&SRM  
 Santa Cruz County, Arizona  
 Located September 12 - November 14, 2017

Monuments are 1-1/2" by 1-1/2" by 5' Wood Posts projecting at least four feet above the ground. Location Monuments are set 20' inside the Endline along the center of each claim, and are 1500' long X 600' wide unless otherwise depicted and as detailed in the attached Certificate of Location.

TIE POINT: The location monument of each claim is tied to the Northwest corner of Section 9, Township 21S, Range 15E, G&SRM, Santa Cruz County, Arizona, its distance as shown on the attached Certificate of Location. Bearings and distance are grid north.

Any overlap onto pre-existing claims, or Private Land, is acknowledged as non-locatable, and any overlapping portion is acknowledged as invalid.



1 in = 1,000 feet

Claims Filed By:  
 Kennecott Exploration Company  
 4700 Daybreak Parkway  
 South Jordan, UT 84009

When recorded return to:  
Kennecott Exploration Company – Land Dept.  
4700 Daybreak Parkway  
South Jordan, UT 84009

ARIZONA NOTICE OF LOCATION  
(LODE CLAIM)

NOTICE IS HEREBY GIVEN THAT KENNECOTT EXPLORATION COMPANY, whose mailing address is 4700 Daybreak Parkway, South Jordan, Utah 84009 by its undersigned representative, makes this location of the CN311 Lode Mining Claim, in Santa Cruz County, Arizona.

The general course of the claim is from the North to South, and said claim is within the:

<u>Quarter</u>	<u>Section</u>	<u>Township</u>	<u>Range</u>
SW	24	22S	16E
SE	24	22S	16E

Santa Cruz County, Arizona, G&SRM.

This claim is 1483 feet in length and 600 feet in width. This Notice of Location is posted on the centerline of the claim. The claim runs from the location monument on which this notice is posted 1463 feet in a northerly direction to the North endline, and 20 feet in a southerly direction to the South endline. The claim boundaries are marked by six monuments, one at each corner and one at the center of each endline. The location monument on which this notice is posted is situated within Section 24, Township 22S, Range 16E, Santa Cruz County, Arizona, G&SRM, and is approximately 50368 feet East and 46758 feet South from the NW corner of Section 9, T21S, R15E, Santa Cruz County, Arizona, G&SRM. Any overlaps onto pre-existing claims, private or State Land are acknowledged as pre-existing rights and that portion of said overlap is acknowledged as invalid.

The undersigned claims the ground as depicted on the map that is attached to a copy of this Notice of Location filed in the office of the Recorder, Santa Cruz County, Arizona.

The claim has been monumented in accordance with State and Federal law. Corner, end centers and location monuments are posts, 1-1/2" x 1-1/2" x 5' projecting at least 4' above the ground.

Located, dated and posted on the ground this 10th day of November, 2017.

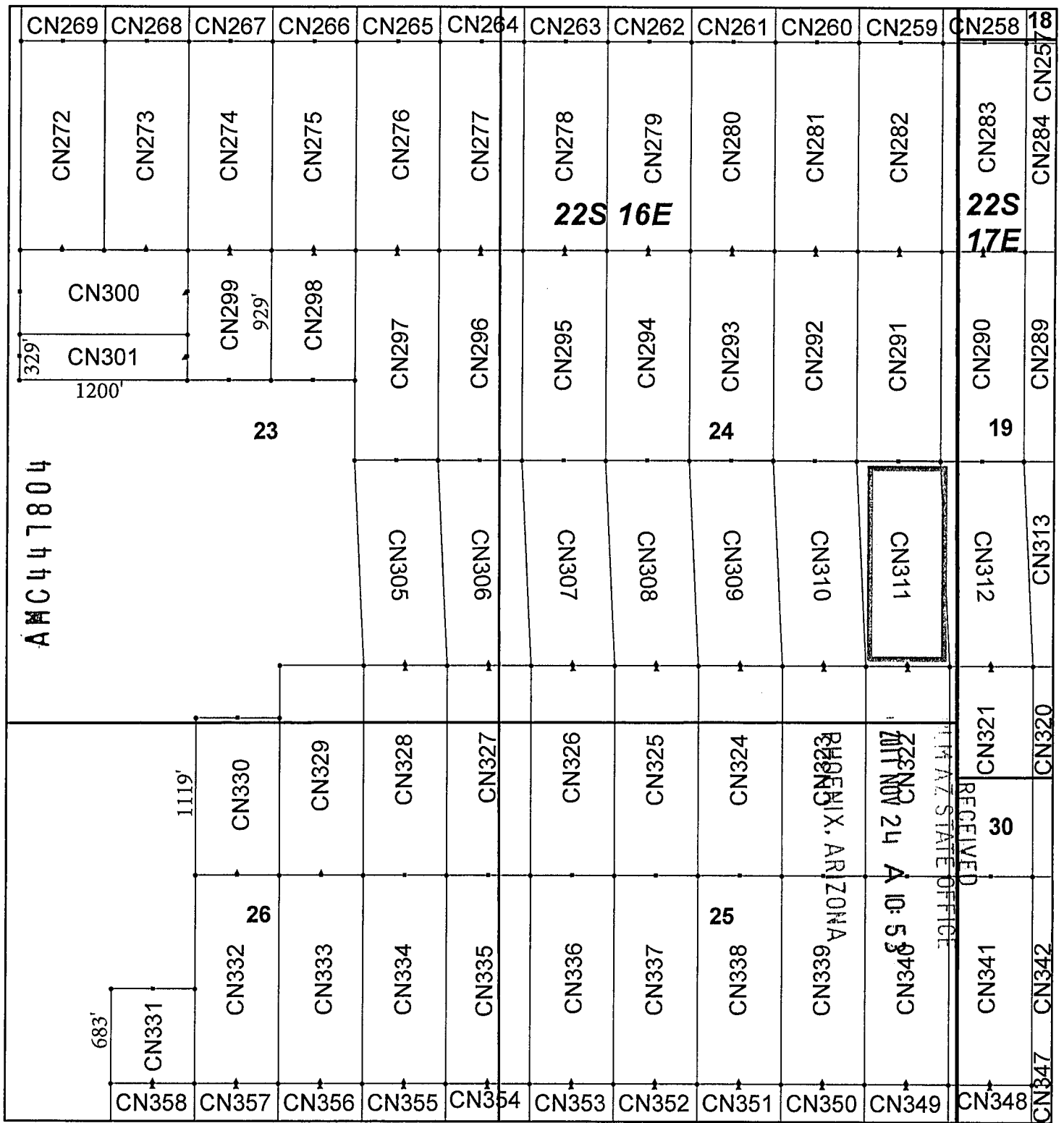
KENNECOTT EXPLORATION COMPANY



By: Erik Best, Operating Officer

RECEIVED  
M AZ STATE OFFICE  
2011 NOV 24 A 10:53  
PHOENIX, ARIZONA

AMC 44 1804



## Canelo Claim Block, Arizona Map 8

Canelo - CN Lode Mining Claims  
 T22S, R16 and 17E G&SRM  
 Santa Cruz County, Arizona  
 Located September 12 - November 14, 2017

Monuments are 1-1/2" by 1-1/2" by 5' Wood Posts projecting at least four feet above the ground. Location Monuments are set 20' inside the Endline along the center of each claim, and are 1500' long X 600' wide unless otherwise depicted and as detailed in the attached Certificate of Location.

TIE POINT: The location monument of each claim is tied to the Northwest corner of Section 9, Township 21S, Range 15E, G&SRM, Santa Cruz County, Arizona, its distance as shown on the attached Certificate of Location. Bearings and distance are grid north.

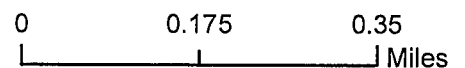
Any overlap onto pre-existing claims, or Private Land, is acknowledged as non-locatable, and any overlapping portion is acknowledged as invalid.



**Legend**

- End Centers
- Location Monuments
- Corners
- Claim Boundary
- Section
- Township

1 in = 1,000 feet



Claims Filed By-  
 Kennecott Exploration Company  
 4700 Daybreak Parkway  
 South Jordan, UT 84009

When recorded return to:  
Kennecott Exploration Company – Land Dept.  
4700 Daybreak Parkway  
South Jordan, UT 84009

ARIZONA NOTICE OF LOCATION  
(LODE CLAIM)

NOTICE IS HEREBY GIVEN THAT KENNECOTT EXPLORATION COMPANY, whose mailing address is 4700 Daybreak Parkway, South Jordan, Utah 84009 by its undersigned representative, makes this location of the CN312 Lode Mining Claim, in Santa Cruz County, Arizona.

The general course of the claim is from the North to South, and said claim is within the:

<u>Quarter</u>	<u>Section</u>	<u>Township</u>	<u>Range</u>
SW	19	22S	17E
SE	24	22S	16E

Santa Cruz County, Arizona, G&SRM.

This claim is 1483 feet in length and 600 feet in width. This Notice of Location is posted on the centerline of the claim. The claim runs from the location monument on which this notice is posted 1463 feet in a northerly direction to the North endline, and 20 feet in a southerly direction to the South endline. The claim boundaries are marked by six monuments, one at each corner and one at the center of each endline. The location monument on which this notice is posted is situated within Section 19, Township 22S, Range 17E, Santa Cruz County, Arizona, G&SRM, and is approximately 50968 feet East and 46758 feet South from the NW corner of Section 9, T21S, R15E, Santa Cruz County, Arizona, G&SRM. Any overlaps onto pre-existing claims, private or State Land are acknowledged as pre-existing rights and that portion of said overlap is acknowledged as invalid.

The undersigned claims the ground as depicted on the map that is attached to a copy of this Notice of Location filed in the office of the Recorder, Santa Cruz County, Arizona.

The claim has been monumented in accordance with State and Federal law. Corner, end centers and location monuments are posts, 1-1/2" x 1-1/2" x 5' projecting at least 4' above the ground.

Located, dated and posted on the ground this 10th day of November, 2017.

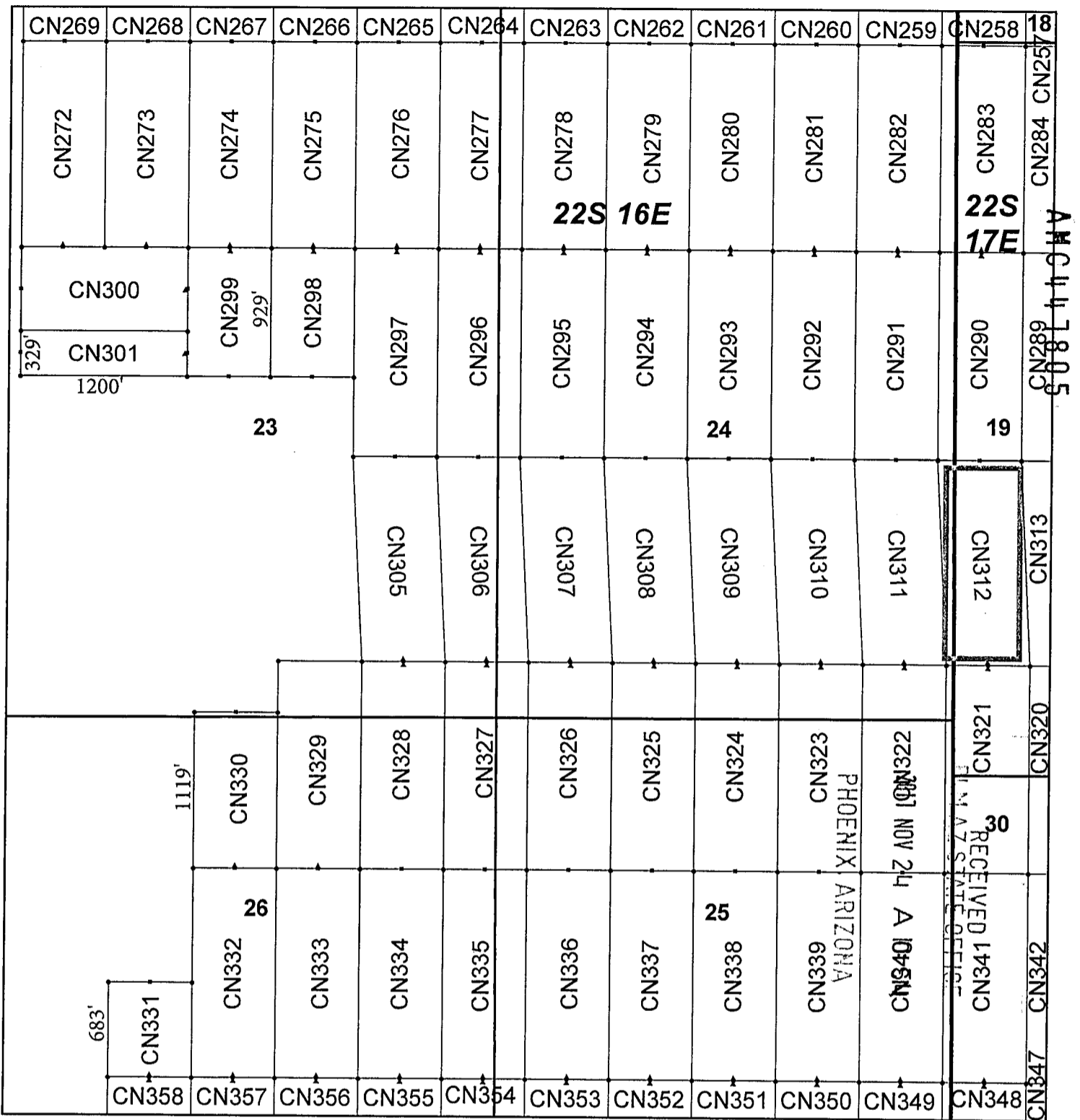
KENNECOTT EXPLORATION COMPANY



By: Erik Best, Operating Officer

RECEIVED  
SUN AZ STATE OFFICE  
2017 NOV 24 A 10:53  
PHOENIX, ARIZONA

AMC447805



## Canelo Claim Block, Arizona Map 8

Canelo - CN Lode Mining Claims  
 T22S, R16 and 17E G&SRM  
 Santa Cruz County, Arizona  
 Located September 12 - November 14, 2017

Monuments are 1-1/2" by 1-1/2" by 5' Wood Posts projecting at least four feet above the ground. Location Monuments are set 20' inside the Endline along the center of each claim, and are 1500' long X 600' wide unless otherwise depicted and as detailed in the attached Certificate of Location.


TIE POINT: The location monument of each claim is tied to the Northwest corner of Section 9, Township 21S, Range 15E, G&SRM, Santa Cruz County, Arizona, its distance as shown on the attached Certificate of Location. Bearings and distance are grid north.

Any overlap onto pre-existing claims, or Private Land, is acknowledged as non-locatable, and any overlapping portion is acknowledged as invalid.

**Legend**

- End Centers
- Location Monuments
- Corners
- Claim Boundary
- Section
- Township

1 in = 1,000 feet



Claims Filed By-  
 Kennecott Exploration Company  
 4700 Daybreak Parkway  
 South Jordan, UT 84009

When recorded return to:  
Kennecott Exploration Company – Land Dept.  
4700 Daybreak Parkway  
South Jordan, UT 84009

ARIZONA NOTICE OF LOCATION  
(LODE CLAIM)

NOTICE IS HEREBY GIVEN THAT KENNECOTT EXPLORATION COMPANY, whose mailing address is 4700 Daybreak Parkway, South Jordan, Utah 84009 by its undersigned representative, makes this location of the CN313 Lode Mining Claim, in Santa Cruz County, Arizona.

The general course of the claim is from the North to South, and said claim is within the:

<u>Quarter</u>	<u>Section</u>	<u>Township</u>	<u>Range</u>
SW	19	22S	17E
Santa Cruz County, Arizona, G&SRM.			


This claim is 1483 feet in length and 600 feet in width. This Notice of Location is posted on the centerline of the claim. The claim runs from the location monument on which this notice is posted 1463 feet in a northerly direction to the North endline, and 20 feet in a southerly direction to the South endline. The claim boundaries are marked by six monuments, one at each corner and one at the center of each endline. The location monument on which this notice is posted is situated within Section 19, Township 22S, Range 17E, Santa Cruz County, Arizona, G&SRM, and is approximately 51568 feet East and 46758 feet South from the NW corner of Section 9, T21S, R15E, Santa Cruz County, Arizona, G&SRM. Any overlaps onto pre-existing claims, private or State Land are acknowledged as pre-existing rights and that portion of said overlap is acknowledged as invalid.

The undersigned claims the ground as depicted on the map that is attached to a copy of this Notice of Location filed in the office of the Recorder, Santa Cruz County, Arizona.

The claim has been monumented in accordance with State and Federal law. Corner, end centers and location monuments are posts, 1-1/2" x 1-1/2" x 5' projecting at least 4' above the ground.

Located, dated and posted on the ground this 10th day of November, 2017.

KENNECOTT EXPLORATION COMPANY

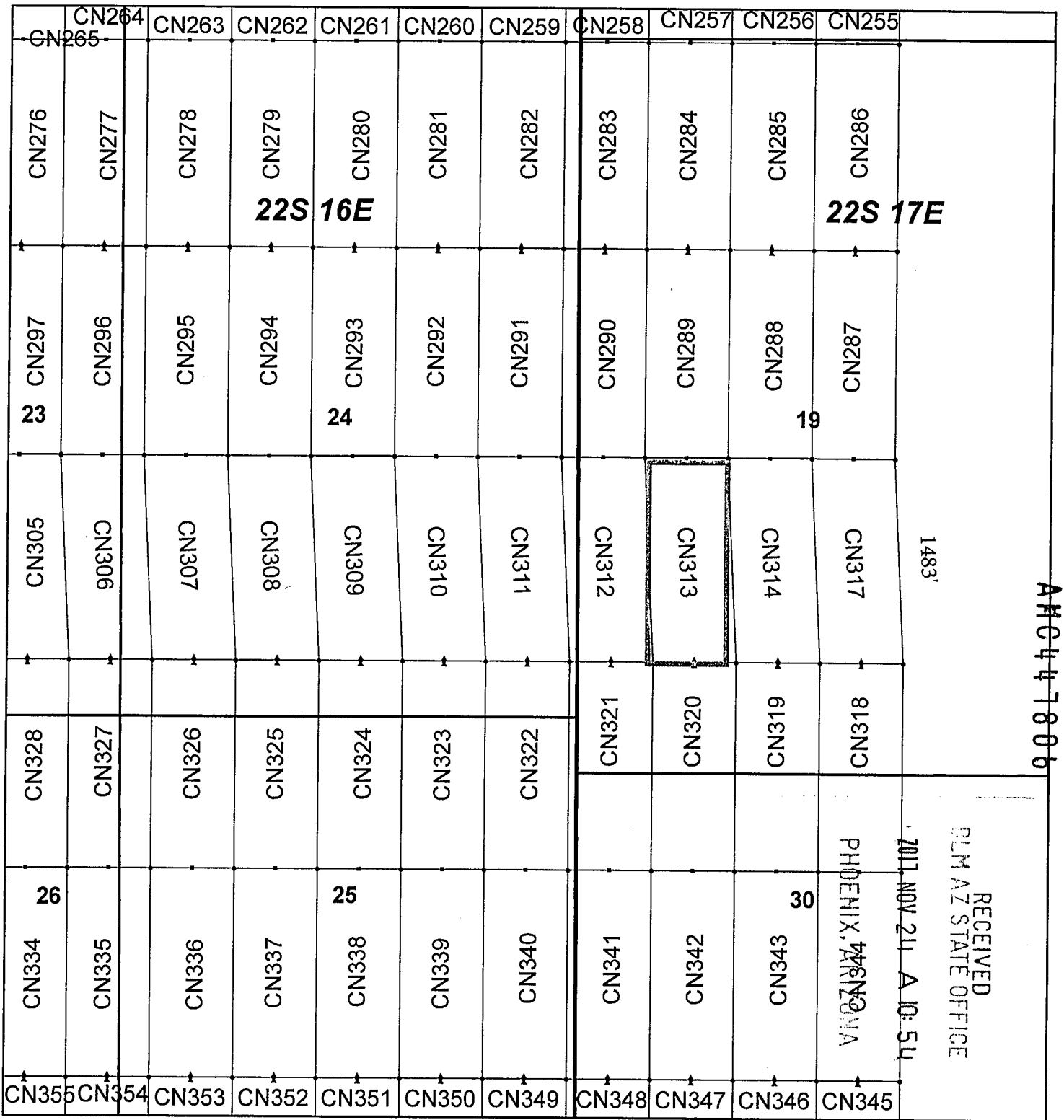


By: Erik Best, Operating Officer

RECEIVED  
SANTA CRUZ STATE OFFICE  
2017 NOV 24 A 10: 54  
PHOENIX, ARIZONA

ANC 447806





### Canelo Claim Block, Arizona Map 9

Canelo - CN Lode Mining Claims  
 T22S, R16 and 17E G&SRM  
 Santa Cruz County, Arizona  
 Located September 12 - November 14, 2017

Monuments are 1-1/2" by 1-1/2" by 5' Wood Posts projecting at least four feet above the ground. Location Monuments are set 20' inside the Endline along the center of each claim, and are 1500' long X 600' wide unless otherwise depicted and as detailed in the attached Certificate of Location.

TIE POINT: The location monument of each claim is tied to the Northwest corner of Section 9, Township 21S, Range 15E, G&SRM, Santa Cruz County, Arizona, its distance as shown on the attached Certificate of Location. Bearings and distance are grid north.

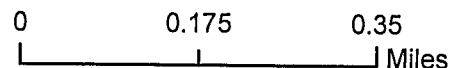
Any overlap onto pre-existing claims, or Private Land, is acknowledged as non-locatable, and any overlapping portion is acknowledged as invalid.



**Legend**

- End Centers
- ▲ Location Monuments
- Corners
- Claim Boundary
- Section
- Township

1 in = 1,000 feet



Claims Filed By-  
 Kennecott Exploration Company  
 4700 Daybreak Parkway  
 South Jordan, UT 84009

RECEIVED  
 PLM AZ STATE OFFICE  
 PHOENIX, ARIZONA  
 2017 NOV 21 AM 10:54

ANCH 47806  
 1483'

When recorded return to:  
Kennecott Exploration Company – Land Dept.  
4700 Daybreak Parkway  
South Jordan, UT 84009

ARIZONA NOTICE OF LOCATION  
(LODE CLAIM)

NOTICE IS HEREBY GIVEN THAT KENNECOTT EXPLORATION COMPANY, whose mailing address is 4700 Daybreak Parkway, South Jordan, Utah 84009 by its undersigned representative, makes this location of the CN314 Lode Mining Claim, in Santa Cruz County, Arizona.

The general course of the claim is from the North to South, and said claim is within the:

<u>Quarter</u>	<u>Section</u>	<u>Township</u>	<u>Range</u>
SW	19	22S	17E

Santa Cruz County, Arizona, G&SRM.

This claim is 1483 feet in length and 600 feet in width. This Notice of Location is posted on the centerline of the claim. The claim runs from the location monument on which this notice is posted 1463 feet in a northerly direction to the North endline, and 20 feet in a southerly direction to the South endline. The claim boundaries are marked by six monuments, one at each corner and one at the center of each endline. The location monument on which this notice is posted is situated within Section 19, Township 22S, Range 17E, Santa Cruz County, Arizona, G&SRM, and is approximately 52168 feet East and 46758 feet South from the NW corner of Section 9, T21S, R15E, Santa Cruz County, Arizona, G&SRM. Any overlaps onto pre-existing claims, private or State Land are acknowledged as pre-existing rights and that portion of said overlap is acknowledged as invalid.

The undersigned claims the ground as depicted on the map that is attached to a copy of this Notice of Location filed in the office of the Recorder, Santa Cruz County, Arizona.

The claim has been monumented in accordance with State and Federal law. Corner, end centers and location monuments are posts, 1-1/2" x 1-1/2" x 5' projecting at least 4' above the ground.

Located, dated and posted on the ground this 10th day of November, 2017.

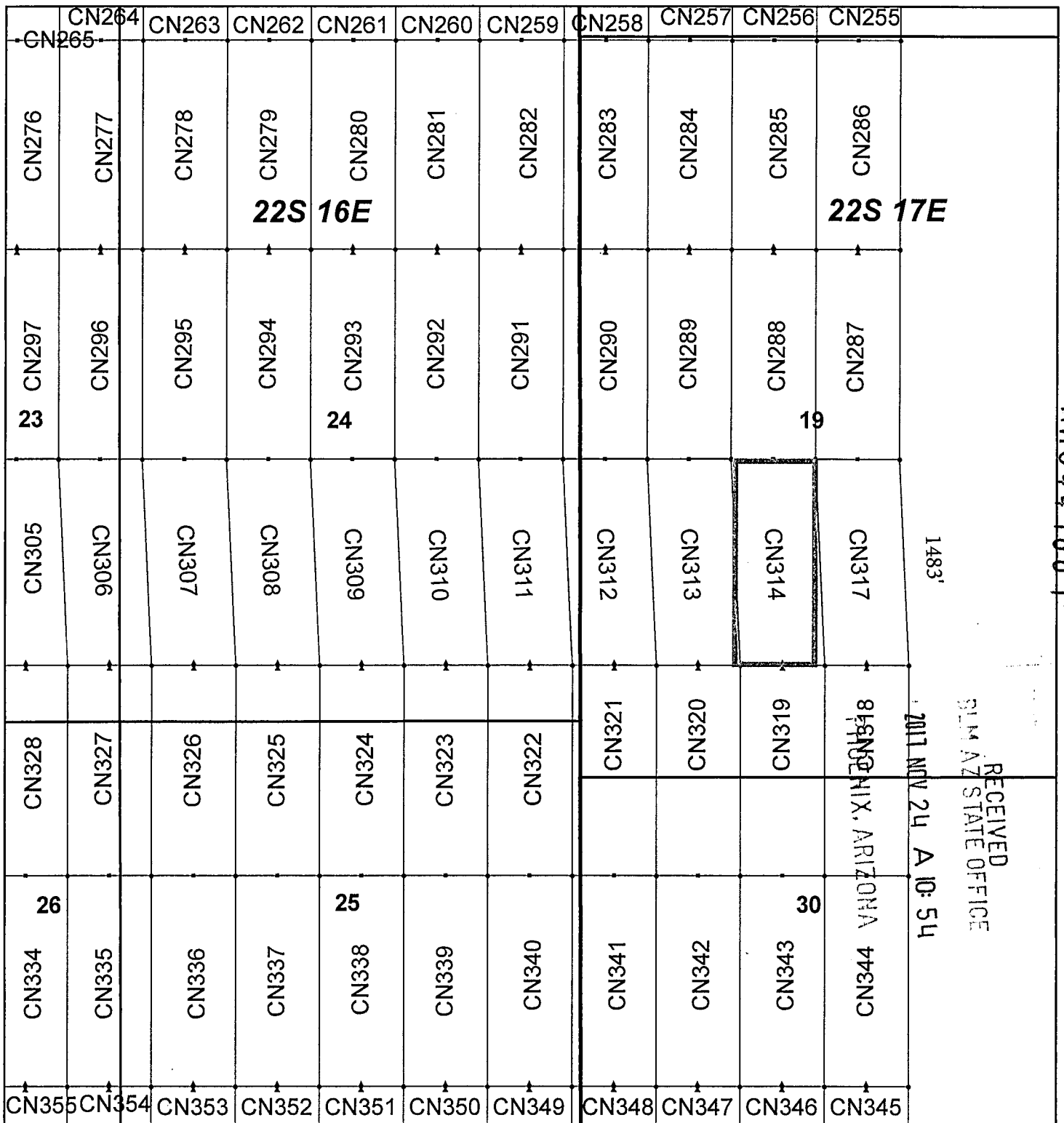
KENNECOTT EXPLORATION COMPANY



By: Erik Best, Operating Officer

RECEIVED  
BLM AZ STATE OFFICE  
2017 NOV 24 A 10: 54  
PHOENIX, ARIZONA

AMC447807



### Canelo Claim Block, Arizona Map 9

Canelo - CN Lode Mining Claims  
 T22S, R16 and 17E G&SRM  
 Santa Cruz County, Arizona  
 Located September 12 - November 14, 2017

Monuments are 1-1/2" by 1-1/2" by 5' Wood Posts projecting at least four feet above the ground. Location Monuments are set 20' inside the Endline along the center of each claim, and are 1500' long X 600' wide unless otherwise depicted and as detailed in the attached Certificate of Location.


TIE POINT: The location monument of each claim is tied to the Northwest corner of Section 9, Township 21S, Range 15E, G&SRM, Santa Cruz County, Arizona, its distance as shown on the attached Certificate of Location. Bearings and distance are grid north.

Any overlap onto pre-existing claims, or Private Land, is acknowledged as non-locatable, and any overlapping portion is acknowledged as invalid.

**Legend**

- End Centers
- ▲ Location Monuments
- Corners
- Claim Boundary
- Section
- Township

1 in = 1,000 feet



Claims Filed By-  
 Kennecott Exploration Company  
 4700 Daybreak Parkway  
 South Jordan, UT 84009

RECEIVED  
 BLM AZ STATE OFFICE  
 2011 NOV 24 A 10:54  
 1483'

ANCH 47807

When recorded return to:  
Kennecott Exploration Company – Land Dept.  
4700 Daybreak Parkway  
South Jordan, UT 84009

ARIZONA NOTICE OF LOCATION  
(LODE CLAIM)

NOTICE IS HEREBY GIVEN THAT KENNECOTT EXPLORATION COMPANY, whose mailing address is 4700 Daybreak Parkway, South Jordan, Utah 84009 by its undersigned representative, makes this location of the CN317 Lode Mining Claim, in Santa Cruz County, Arizona.

The general course of the claim is from the North to South, and said claim is within the:

<u>Quarter</u>	<u>Section</u>	<u>Township</u>	<u>Range</u>
SW	19	22S	17E

Santa Cruz County, Arizona, G&SRM.

This claim is 1483 feet in length and 600 feet in width. This Notice of Location is posted on the centerline of the claim. The claim runs from the location monument on which this notice is posted 1463 feet in a northerly direction to the North endline, and 20 feet in a southerly direction to the South endline. The claim boundaries are marked by six monuments, one at each corner and one at the center of each endline. The location monument on which this notice is posted is situated within Section 19, Township 22S, Range 17E, Santa Cruz County, Arizona, G&SRM, and is approximately 52768 feet East and 46758 feet South from the NW corner of Section 9, T21S, R15E, Santa Cruz County, Arizona, G&SRM. Any overlaps onto pre-existing claims, private or State Land are acknowledged as pre-existing rights and that portion of said overlap is acknowledged as invalid.

The undersigned claims the ground as depicted on the map that is attached to a copy of this Notice of Location filed in the office of the Recorder, Santa Cruz County, Arizona.

The claim has been monumented in accordance with State and Federal law. Corner, end centers and location monuments are posts, 1-1/2" x 1-1/2" x 5' projecting at least 4' above the ground.

Located, dated and posted on the ground this 10th day of November, 2017.

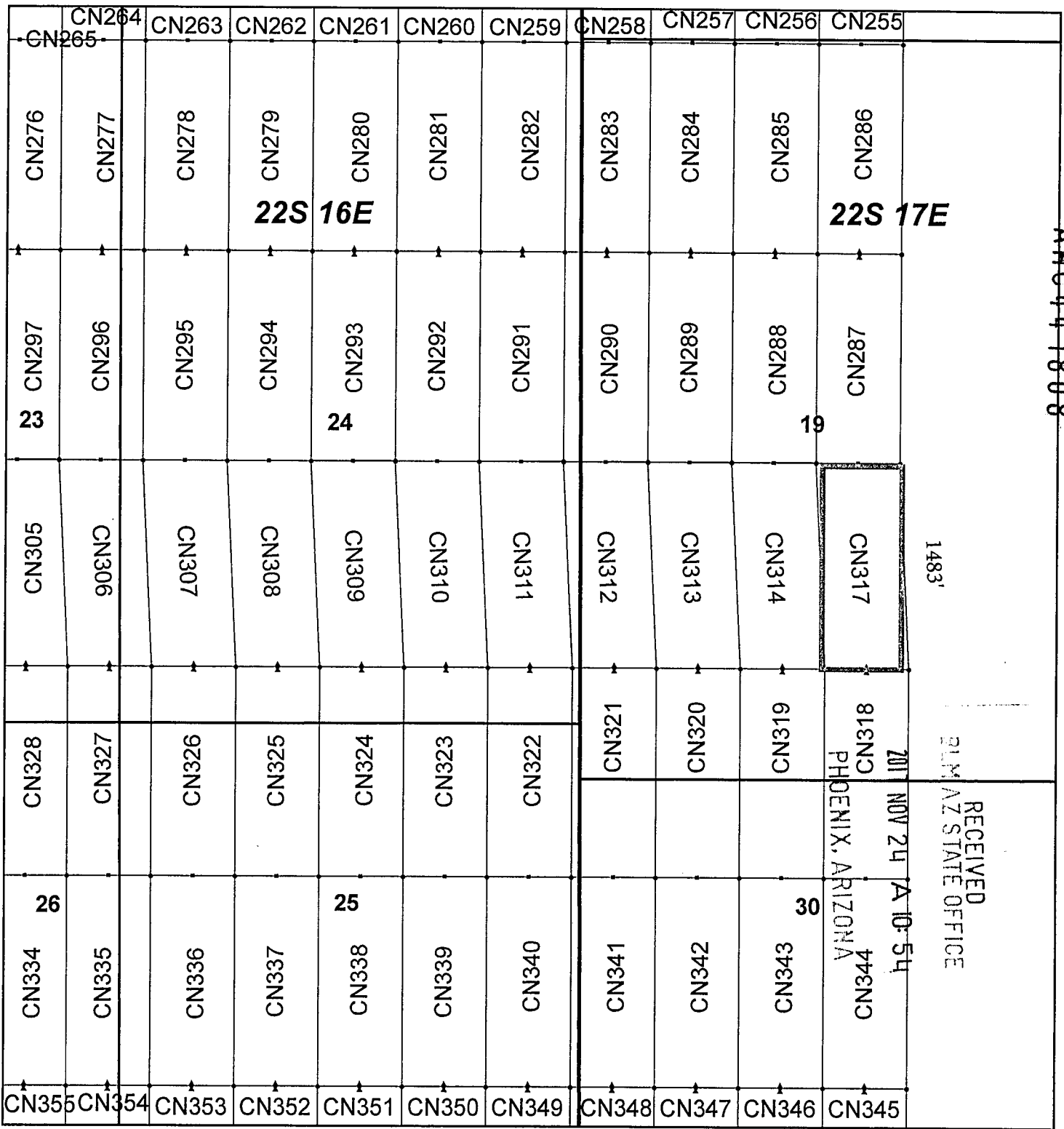
KENNECOTT EXPLORATION COMPANY



By: Erik Best, Operating Officer

RECEIVED  
PLM AZ STATE OFFICE  
2017 NOV 24 A 10: 54  
PHOENIX, ARIZONA

AMC447808



AMC 1117808

1483'

RECEIVED  
 ARIZONA STATE OFFICE  
 PHOENIX, ARIZONA  
 NOV 24 10 54 AM '17

### Canelo Claim Block, Arizona Map 9

Canelo - CN Lode Mining Claims  
 T22S, R16 and 17E G&SRM  
 Santa Cruz County, Arizona  
 Located September 12 - November 14, 2017

Monuments are 1-1/2" by 1-1/2" by 5' Wood Posts projecting at least four feet above the ground. Location Monuments are set 20' inside the Endline along the center of each claim, and are 1500' long X 600' wide unless otherwise depicted and as detailed in the attached Certificate of Location.

TIE POINT: The location monument of each claim is tied to the Northwest corner of Section 9, Township 21S, Range 15E, G&SRM, Santa Cruz County, Arizona, its distance as shown on the attached Certificate of Location. Bearings and distance are grid north.


Any overlap onto pre-existing claims, or Private Land, is acknowledged as non-locatable, and any overlapping portion is acknowledged as invalid.



**Legend**

- End Centers
- ▲ Location Monuments
- Corners
- Claim Boundary
- Section
- Township

1 in = 1,000 feet



Claims Filed By-  
 Kennecott Exploration Company  
 4700 Daybreak Parkway  
 South Jordan, UT 84009

When recorded return to:  
Kennecott Exploration Company – Land Dept.  
4700 Daybreak Parkway  
South Jordan, UT 84009

ARIZONA NOTICE OF LOCATION  
(LODE CLAIM)

NOTICE IS HEREBY GIVEN THAT KENNECOTT EXPLORATION COMPANY, whose mailing address is 4700 Daybreak Parkway, South Jordan, Utah 84009 by its undersigned representative, makes this location of the CN318 Lode Mining Claim, in Santa Cruz County, Arizona.

The general course of the claim is from the North to South, and said claim is within the:

<u>Quarter</u>	<u>Section</u>	<u>Township</u>	<u>Range</u>
SW	19	22S	17E
NW	30	22S	17E

Santa Cruz County, Arizona, G&SRM.


This claim is 1500 feet in length and 600 feet in width. This Notice of Location is posted on the centerline of the claim. The claim runs from the location monument on which this notice is posted 20 feet in a northerly direction to the North endline, and 1480 feet in a southerly direction to the South endline. The claim boundaries are marked by six monuments, one at each corner and one at the center of each endline. The location monument on which this notice is posted is situated within Section 19, Township 22S, Range 17E, Santa Cruz County, Arizona, G&SRM, and is approximately 52770 feet East and 46797 feet South from the NW corner of Section 9, T21S, R15E, Santa Cruz County, Arizona, G&SRM. Any overlaps onto pre-existing claims, private or State Land are acknowledged as pre-existing rights and that portion of said overlap is acknowledged as invalid.

The undersigned claims the ground as depicted on the map that is attached to a copy of this Notice of Location filed in the office of the Recorder, Santa Cruz County, Arizona.

The claim has been monumented in accordance with State and Federal law. Corner, end centers and location monuments are posts, 1-1/2" x 1-1/2" x 5' projecting at least 4' above the ground.

Located, dated and posted on the ground this 10th day of November, 2017.

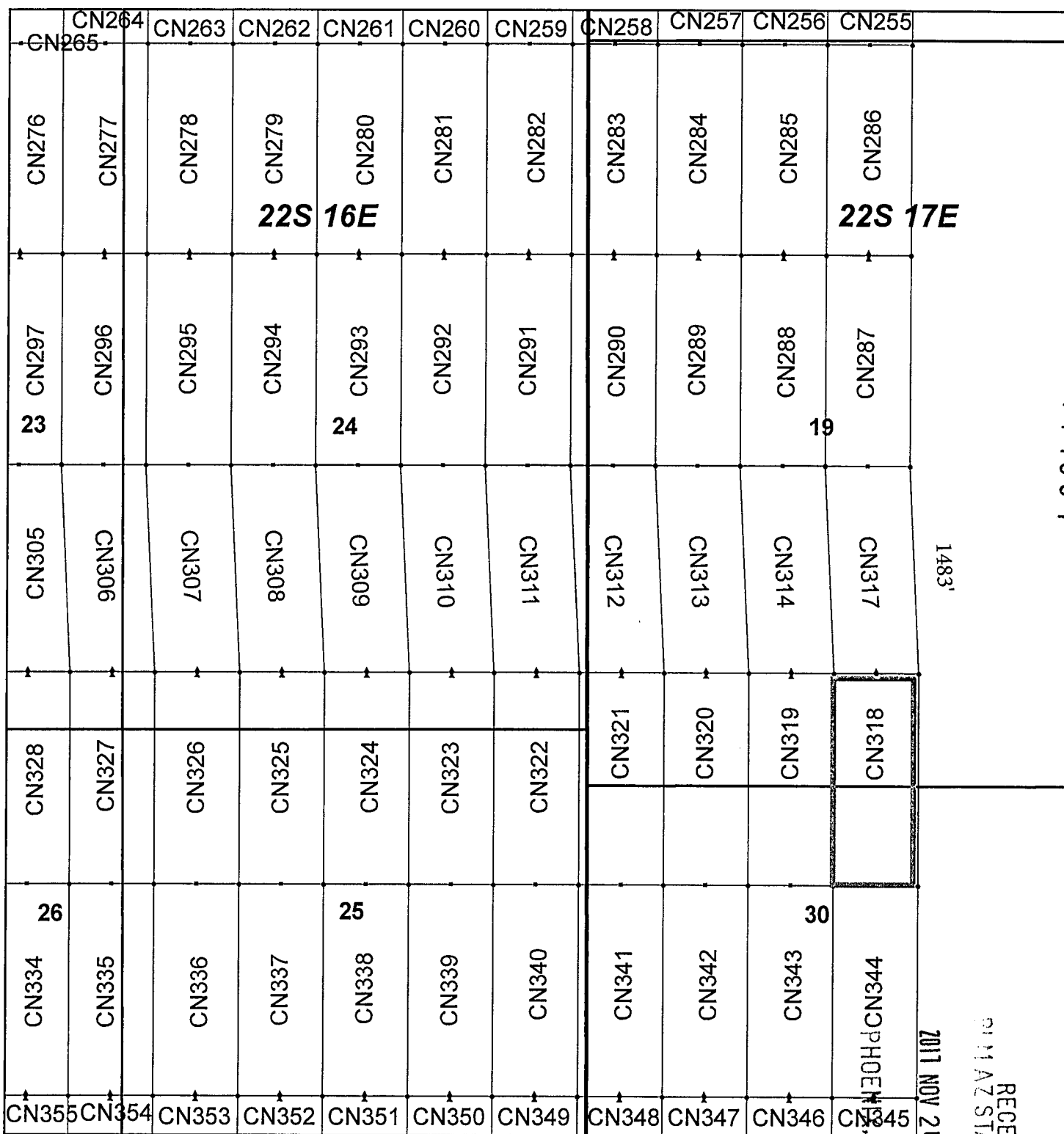
KENNECOTT EXPLORATION COMPANY



By: Erik Best, Operating Officer

RECEIVED  
PLM AZ STATE OFFICE  
2011 NOV 24 A 10: 54  
PHOENIX, ARIZONA

AR 447809



### Canelo Claim Block, Arizona Map 9

Canelo - CN Lode Mining Claims  
 T22S, R16 and 17E G&SRM  
 Santa Cruz County, Arizona  
 Located September 12 - November 14, 2017

Monuments are 1-1/2" by 1-1/2" by 5' Wood Posts projecting at least four feet above the ground. Location Monuments are set 20' inside the Endline along the center of each claim, and are 1500' long X 600' wide unless otherwise depicted and as detailed in the attached Certificate of Location.

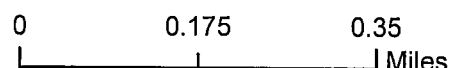
TIE POINT: The location monument of each claim is tied to the Northwest corner of Section 9, Township 21S, Range 15E, G&SRM, Santa Cruz County, Arizona, its distance as shown on the attached Certificate of Location. Bearings and distance are grid north.

Any overlap onto pre-existing claims, or Private Land, is acknowledged as non-locatable, and any overlapping portion is acknowledged as invalid.

**Legend**

- End Centers
- ▲ Location Monuments
- Corners
- Claim Boundary
- Section
- Township

1 in = 1,000 feet



Claims Filed By-  
 Kennecott Exploration Company  
 4700 Daybreak Parkway  
 South Jordan, UT 84009

When recorded return to:  
Kennecott Exploration Company – Land Dept.  
4700 Daybreak Parkway  
South Jordan, UT 84009

ARIZONA NOTICE OF LOCATION  
(LODE CLAIM)

NOTICE IS HEREBY GIVEN THAT KENNECOTT EXPLORATION COMPANY, whose mailing address is 4700 Daybreak Parkway, South Jordan, Utah 84009 by its undersigned representative, makes this location of the CN319 Lode Mining Claim, in Santa Cruz County, Arizona.

The general course of the claim is from the North to South, and said claim is within the:

<u>Quarter</u>	<u>Section</u>	<u>Township</u>	<u>Range</u>
SW	19	22S	17E
NW	30	22S	17E

Santa Cruz County, Arizona, G&SRM.

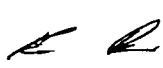
This claim is 1500 feet in length and 600 feet in width. This Notice of Location is posted on the centerline of the claim. The claim runs from the location monument on which this notice is posted 20 feet in a northerly direction to the North endline, and 1480 feet in a southerly direction to the South endline. The claim boundaries are marked by six monuments, one at each corner and one at the center of each endline. The location monument on which this notice is posted is situated within Section 19, Township 22S, Range 17E, Santa Cruz County, Arizona, G&SRM, and is approximately 52170 feet East and 46797 feet South from the NW corner of Section 9, T21S, R15E, Santa Cruz County, Arizona, G&SRM. Any overlaps onto pre-existing claims, private or State Land are acknowledged as pre-existing rights and that portion of said overlap is acknowledged as invalid.

The undersigned claims the ground as depicted on the map that is attached to a copy of this Notice of Location filed in the office of the Recorder, Santa Cruz County, Arizona.

The claim has been monumented in accordance with State and Federal law. Corner, end centers and location monuments are posts, 1-1/2" x 1-1/2" x 5' projecting at least 4' above the ground.

Located, dated and posted on the ground this 10th day of November, 2017.

KENNECOTT EXPLORATION COMPANY

  
By: Erik Best, Operating Officer

RECEIVED  
CLM AZ STATE OFFICE  
2011 NOV 24 A 10: 54  
PHOENIX, ARIZONA

AHC447810



CN265	CN264	CN263	CN262	CN261	CN260	CN259	CN258	CN257	CN256	CN255
CN276	CN277	CN278	CN279	CN280	CN281	CN282	CN283	CN284	CN285	CN286
23			<b>22S 16E</b>							<b>22S 17E</b>
CN297	CN296	CN295	CN294	CN293	CN292	CN291	CN290	CN289	CN288	CN287
				24					19	
CN305	CN306	CN307	CN308	CN309	CN310	CN311	CN312	CN313	CN314	CN317
										1483'
CN328	CN327	CN326	CN325	CN324	CN323	CN322	CN321	CN320	CN319	CN318
26										
CN334	CN335	CN336	CN337	CN338	CN339	CN340	CN341	CN342	CN343	CN344
				25					30	
CN355	CN354	CN353	CN352	CN351	CN350	CN349	CN348	CN347	CN346	CN345

A N C 4 4 7 8 1 0

RECEIVED  
M I M A Z STATE OFFICE  
2017 NOV 24 A 10: 54  
ARIZONA

### Canelo Claim Block, Arizona Map 9

Canelo - CN Lode Mining Claims  
T22S, R16 and 17E G&SRM  
Santa Cruz County, Arizona  
Located September 12 - November 14, 2017

Monuments are 1-1/2" by 1-1/2" by 5' Wood Posts projecting at least four feet above the ground. Location Monuments are set 20' inside the Endline along the center of each claim, and are 1500' long X 600' wide unless otherwise depicted and as detailed in the attached Certificate of Location.

TIE POINT: The location monument of each claim is tied to the Northwest corner of Section 9, Township 21S, Range 15E, G&SRM, Santa Cruz County, Arizona, its distance as shown on the attached Certificate of Location. Bearings and distance are grid north.


Any overlap onto pre-existing claims, or Private Land, is acknowledged as non-locatable, and any overlapping portion is acknowledged as invalid.



**Legend**

- End Centers
- ▲ Location Monuments
- Corners
- Claim Boundary
- Section
- Township

1 in = 1,000 feet



Claims Filed By-  
Kennecott Exploration Company  
4700 Daybreak Parkway  
South Jordan, UT 84009

When recorded return to:  
Kennecott Exploration Company – Land Dept.  
4700 Daybreak Parkway  
South Jordan, UT 84009

ARIZONA NOTICE OF LOCATION  
(LODE CLAIM)

NOTICE IS HEREBY GIVEN THAT KENNECOTT EXPLORATION COMPANY, whose mailing address is 4700 Daybreak Parkway, South Jordan, Utah 84009 by its undersigned representative, makes this location of the CN320 Lode Mining Claim, in Santa Cruz County, Arizona.

The general course of the claim is from the North to South, and said claim is within the:

<u>Quarter</u>	<u>Section</u>	<u>Township</u>	<u>Range</u>
SW	19	22S	17E
NW	30	22S	17E

Santa Cruz County, Arizona, G&SRM.


This claim is 1500 feet in length and 600 feet in width. This Notice of Location is posted on the centerline of the claim. The claim runs from the location monument on which this notice is posted 20 feet in a northerly direction to the North endline, and 1480 feet in a southerly direction to the South endline. The claim boundaries are marked by six monuments, one at each corner and one at the center of each endline. The location monument on which this notice is posted is situated within Section 19, Township 22S, Range 17E, Santa Cruz County, Arizona, G&SRM, and is approximately 51570 feet East and 46797 feet South from the NW corner of Section 9, T21S, R15E, Santa Cruz County, Arizona, G&SRM. Any overlaps onto pre-existing claims, private or State Land are acknowledged as pre-existing rights and that portion of said overlap is acknowledged as invalid.

The undersigned claims the ground as depicted on the map that is attached to a copy of this Notice of Location filed in the office of the Recorder, Santa Cruz County, Arizona.

The claim has been monumented in accordance with State and Federal law. Corner, end centers and location monuments are posts, 1-1/2" x 1-1/2" x 5' projecting at least 4' above the ground.

Located, dated and posted on the ground this 10th day of November, 2017.

KENNECOTT EXPLORATION COMPANY



By: Erik Best, Operating Officer

RECEIVED  
DUM AZ STATE OFFICE  
2011 NOV 24 A 10:55  
PHOENIX, ARIZONA

AMC447811

CN265	CN264	CN263	CN262	CN261	CN260	CN259	CN258	CN257	CN256	CN255
CN276	CN277	CN278	CN279	CN280	CN281	CN282	CN283	CN284	CN285	CN286
23			<b>22S 16E</b>							<b>22S 17E</b>
CN297	CN296	CN295	CN294	CN293	CN292	CN291	CN290	CN289	CN288	CN287
				24					19	
CN305	CN306	CN307	CN308	CN309	CN310	CN311	CN312	CN313	CN314	CN317
										1483'
CN328	CN327	CN326	CN325	CN324	CN323	CN322	CN321	CN320	CN319	CN318
26				25						
CN334	CN335	CN336	CN337	CN338	CN339	CN340	CN341	CN342	CN343	CN344
									30	
CN355	CN354	CN353	CN352	CN351	CN350	CN349	CN348	CN347	CN346	CN345

A N C 1 1 1 8 1 1

RECEIVED  
21 M AZ STATE OFFICE  
PHOENIX ARIZONA  
A 10:55  
2017 NOV 25

### Canelo Claim Block, Arizona Map 9

Canelo - CN Lode Mining Claims  
T22S, R16 and 17E G&SRM  
Santa Cruz County, Arizona  
Located September 12 - November 14, 2017

Monuments are 1-1/2" by 1-1/2" by 5' Wood Posts projecting at least four feet above the ground. Location Monuments are set 20' inside the Endline along the center of each claim, and are 1500' long X 600' wide unless otherwise depicted and as detailed in the attached Certificate of Location.

TIE POINT: The location monument of each claim is tied to the Northwest corner of Section 9, Township 21S, Range 15E, G&SRM, Santa Cruz County, Arizona, its distance as shown on the attached Certificate of Location. Bearings and distance are grid north.

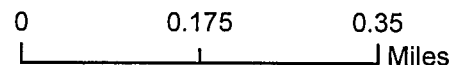
Any overlap onto pre-existing claims, or Private Land, is acknowledged as non-locatable, and any overlapping portion is acknowledged as invalid.



**Legend**

- End Centers
- ▲ Location Monuments
- Corners
- Claim Boundary
- Section
- Township

1 in = 1,000 feet



Claims Filed By-  
Kennecott Exploration Company  
4700 Daybreak Parkway  
South Jordan, UT 84009

When recorded return to:  
Kennecott Exploration Company – Land Dept.  
4700 Daybreak Parkway  
South Jordan, UT 84009

ARIZONA NOTICE OF LOCATION  
(LODE CLAIM)

NOTICE IS HEREBY GIVEN THAT KENNECOTT EXPLORATION COMPANY, whose mailing address is 4700 Daybreak Parkway, South Jordan, Utah 84009 by its undersigned representative, makes this location of the CN321 Lode Mining Claim, in Santa Cruz County, Arizona.

The general course of the claim is from the North to South, and said claim is within the:

<u>Quarter</u>	<u>Section</u>	<u>Township</u>	<u>Range</u>
SW	19	22S	17E
NE	25	22S	16E
SE	24	22S	16E
NW	30	22S	17E

Santa Cruz County, Arizona, G&SRM.

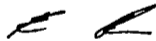
This claim is 1500 feet in length and 600 feet in width. This Notice of Location is posted on the centerline of the claim. The claim runs from the location monument on which this notice is posted 20 feet in a northerly direction to the North endline, and 1480 feet in a southerly direction to the South endline. The claim boundaries are marked by six monuments, one at each corner and one at the center of each endline. The location monument on which this notice is posted is situated within Section 19, Township 22S, Range 17E, Santa Cruz County, Arizona, G&SRM, and is approximately 50970 feet East and 46797 feet South from the NW corner of Section 9, T21S, R15E, Santa Cruz County, Arizona, G&SRM. Any overlaps onto pre-existing claims, private or State Land are acknowledged as pre-existing rights and that portion of said overlap is acknowledged as invalid.

The undersigned claims the ground as depicted on the map that is attached to a copy of this Notice of Location filed in the office of the Recorder, Santa Cruz County, Arizona.

The claim has been monumented in accordance with State and Federal law. Corner, end centers and location monuments are posts, 1-1/2" x 1-1/2" x 5' projecting at least 4' above the ground.

Located, dated and posted on the ground this 10th day of November, 2017.

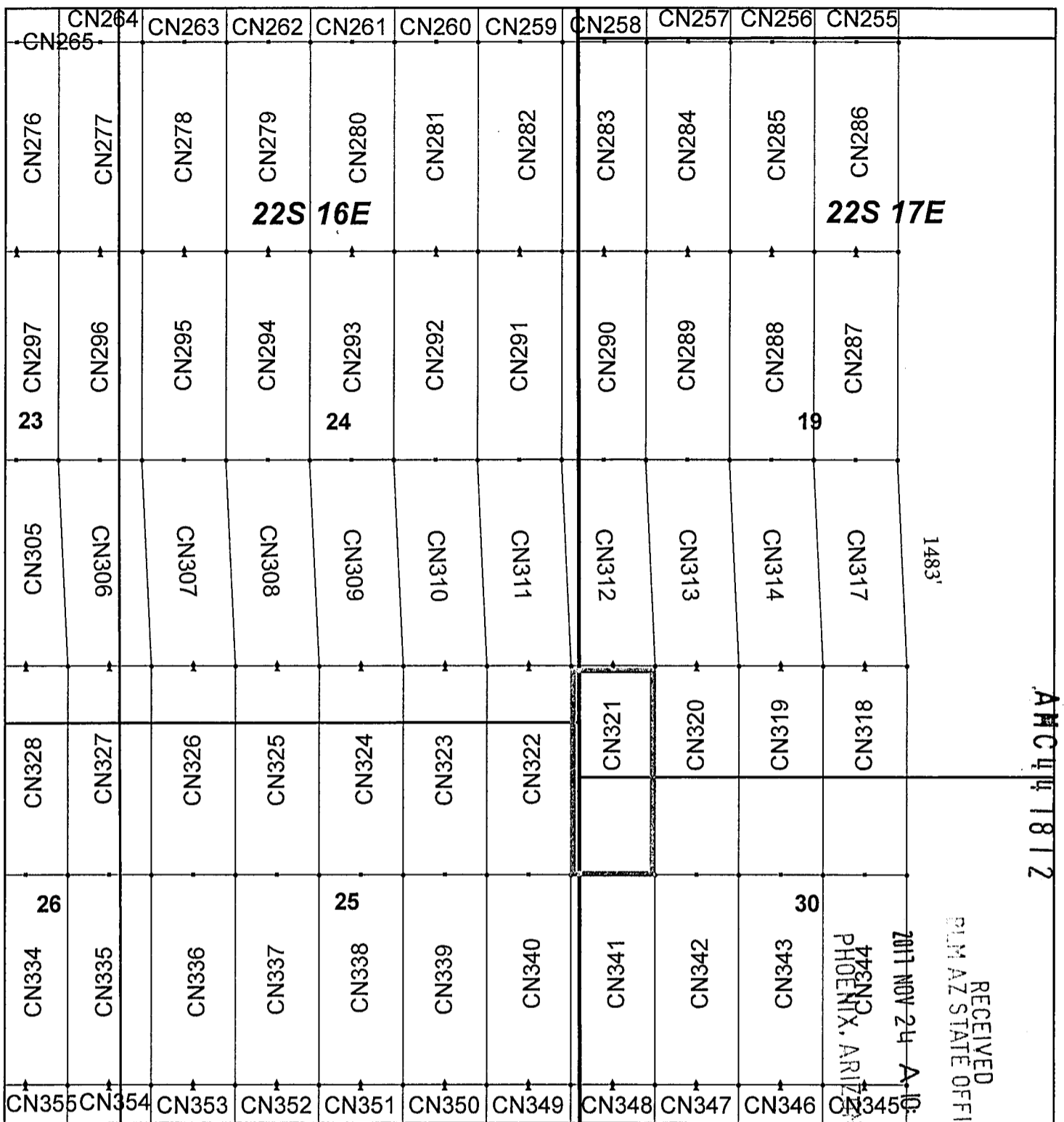
KENNECOTT EXPLORATION COMPANY



By: Erik Best, Operating Officer

RECEIVED  
RIM AZ STATE OFFICE  
2017 NOV 24 A 10:55  
PHOENIX, ARIZONA

AMC447812



### Canelo Claim Block, Arizona Map 9

Canelo - CN Lode Mining Claims  
 T22S, R16 and 17E G&SRM  
 Santa Cruz County, Arizona  
 Located September 12 - November 14, 2017

Monuments are 1-1/2" by 1-1/2" by 5' Wood Posts projecting at least four feet above the ground. Location Monuments are set 20' inside the Endline along the center of each claim, and are 1500' long X 600' wide unless otherwise depicted and as detailed in the attached Certificate of Location.

TIE POINT: The location monument of each claim is tied to the Northwest corner of Section 9, Township 21S, Range 15E, G&SRM, Santa Cruz County, Arizona, its distance as shown on the attached Certificate of Location. Bearings and distance are grid north.

Any overlap onto pre-existing claims, or Private Land, is acknowledged as non-locatable, and any overlapping portion is acknowledged as invalid.

**Legend**

- End Centers
- ▲ Location Monuments
- Corners
- Claim Boundary
- Section
- Township

1 in = 1,000 feet

0      0.175      0.35  
 Miles

Claims Filed By-  
 Kennecott Exploration Company  
 4700 Daybreak Parkway  
 South Jordan, UT 84009

When recorded return to:  
Kennecott Exploration Company – Land Dept.  
4700 Daybreak Parkway  
South Jordan, UT 84009

ARIZONA NOTICE OF LOCATION  
(LODE CLAIM)

NOTICE IS HEREBY GIVEN THAT KENNECOTT EXPLORATION COMPANY, whose mailing address is 4700 Daybreak Parkway, South Jordan, Utah 84009 by its undersigned representative, makes this location of the CN322 Lode Mining Claim, in Santa Cruz County, Arizona.

The general course of the claim is from the North to South, and said claim is within the:

<u>Quarter</u>	<u>Section</u>	<u>Township</u>	<u>Range</u>
NW	25	22S	16E
NE	25	22S	16E
SW	24	22S	16E
SE	24	22S	16E

Santa Cruz County, Arizona, G&SRM.

This claim is 1500 feet in length and 600 feet in width. This Notice of Location is posted on the centerline of the claim. The claim runs from the location monument on which this notice is posted 20 feet in a northerly direction to the North endline, and 1480 feet in a southerly direction to the South endline. The claim boundaries are marked by six monuments, one at each corner and one at the center of each endline. The location monument on which this notice is posted is situated within Section 24, Township 22S, Range 16E, Santa Cruz County, Arizona, G&SRM, and is approximately 50370 feet East and 46797 feet South from the NW corner of Section 9, T21S, R15E, Santa Cruz County, Arizona, G&SRM. Any overlaps onto pre-existing claims, private or State Land are acknowledged as pre-existing rights and that portion of said overlap is acknowledged as invalid.

The undersigned claims the ground as depicted on the map that is attached to a copy of this Notice of Location filed in the office of the Recorder, Santa Cruz County, Arizona.

The claim has been monumented in accordance with State and Federal law. Corner, end, center and location monuments are posts, 1-1/2" x 1-1/2" x 5' projecting at least 4' above the ground.

Located, dated and posted on the ground this 10th day of November, 2017.

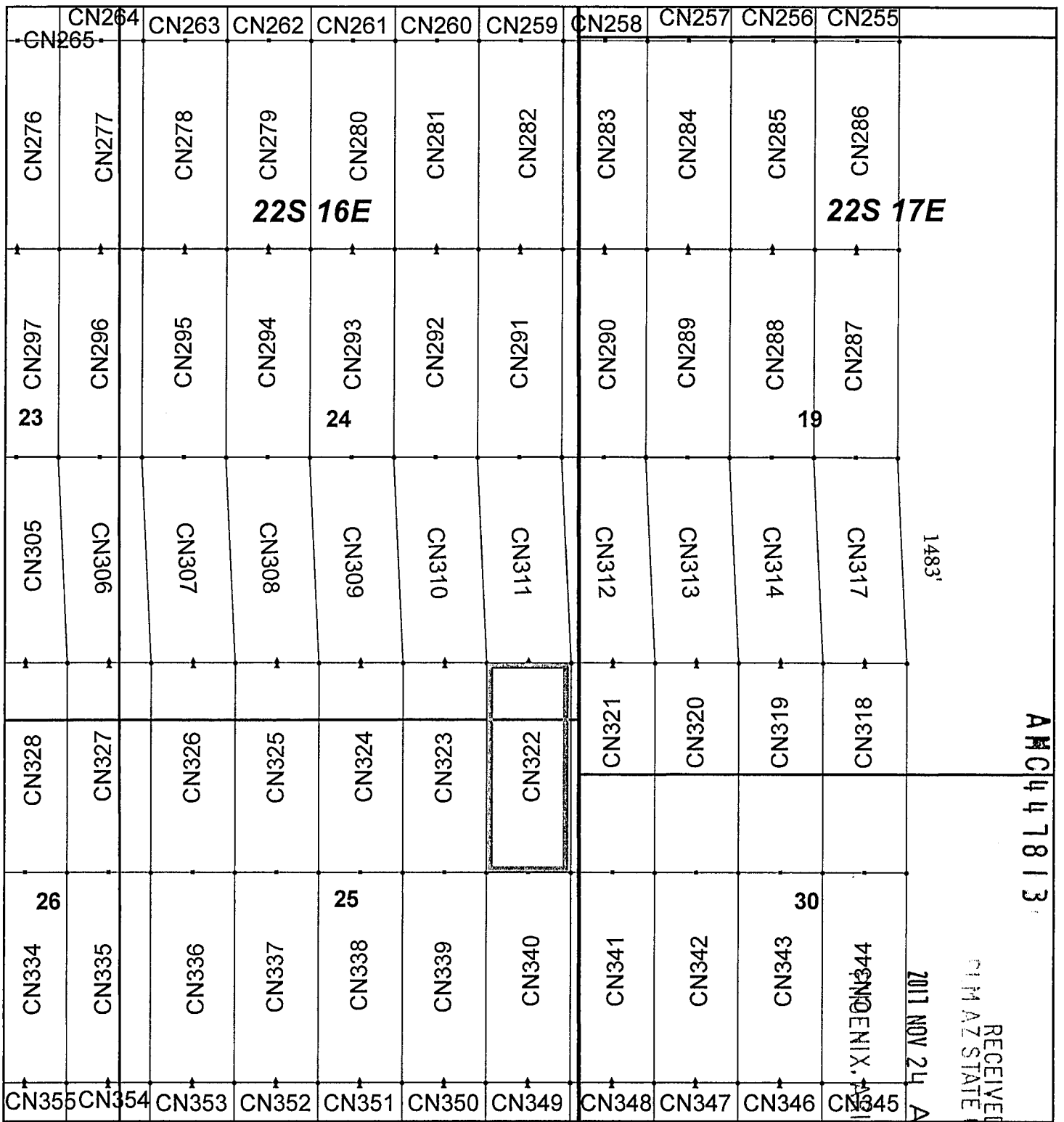
KENNECOTT EXPLORATION COMPANY



By: Erik Best, Operating Officer

RECEIVED  
SANTA CRUZ STATE OFFICE  
NOV 24 A 10:55  
PHOENIX, ARIZONA

AMC447813



### Canelo Claim Block, Arizona Map 9

Canelo - CN Lode Mining Claims  
 T22S, R16 and 17E G&SRM  
 Santa Cruz County, Arizona  
 Located September 12 - November 14, 2017

Monuments are 1-1/2" by 1-1/2" by 5' Wood Posts projecting at least four feet above the ground. Location Monuments are set 20' inside the Endline along the center of each claim, and are 1500' long X 600' wide unless otherwise depicted and as detailed in the attached Certificate of Location.

TIE POINT: The location monument of each claim is tied to the Northwest corner of Section 9, Township 21S, Range 15E, G&SRM, Santa Cruz County, Arizona, its distance as shown on the attached Certificate of Location. Bearings and distance are grid north.


Any overlap onto pre-existing claims, or Private Land, is acknowledged as non-locatable, and any overlapping portion is acknowledged as invalid.



**Legend**

- End Centers
- ▲ Location Monuments
- Corners
- Claim Boundary
- Section
- Township

1 in = 1,000 feet



Claims Filed By-  
 Kennecott Exploration Company  
 4700 Daybreak Parkway  
 South Jordan, UT 84009

When recorded return to:  
Kennecott Exploration Company – Land Dept.  
4700 Daybreak Parkway  
South Jordan, UT 84009

ARIZONA NOTICE OF LOCATION  
(LODE CLAIM)

NOTICE IS HEREBY GIVEN THAT KENNECOTT EXPLORATION COMPANY, whose mailing address is 4700 Daybreak Parkway, South Jordan, Utah 84009 by its undersigned representative, makes this location of the CN323 Lode Mining Claim, in Santa Cruz County, Arizona.

The general course of the claim is from the North to South, and said claim is within the:

<u>Quarter</u>	<u>Section</u>	<u>Township</u>	<u>Range</u>
NW	25	22S	16E
SW	24	22S	16E

Santa Cruz County, Arizona, G&SRM.


This claim is 1500 feet in length and 600 feet in width. This Notice of Location is posted on the centerline of the claim. The claim runs from the location monument on which this notice is posted 20 feet in a northerly direction to the North endline, and 1480 feet in a southerly direction to the South endline. The claim boundaries are marked by six monuments, one at each corner and one at the center of each endline. The location monument on which this notice is posted is situated within Section 24, Township 22S, Range 16E, Santa Cruz County, Arizona, G&SRM, and is approximately 49770 feet East and 46797 feet South from the NW corner of Section 9, T21S, R15E, Santa Cruz County, Arizona, G&SRM. Any overlaps onto pre-existing claims, private or State Land are acknowledged as pre-existing rights and that portion of said overlap is acknowledged as invalid.

The undersigned claims the ground as depicted on the map that is attached to a copy of this Notice of Location filed in the office of the Recorder, Santa Cruz County, Arizona.

The claim has been monumented in accordance with State and Federal law. Corner, end centers and location monuments are posts, 1-1/2" x 1-1/2" x 5' projecting at least 4' above the ground.

Located, dated and posted on the ground this 10th day of November, 2017.

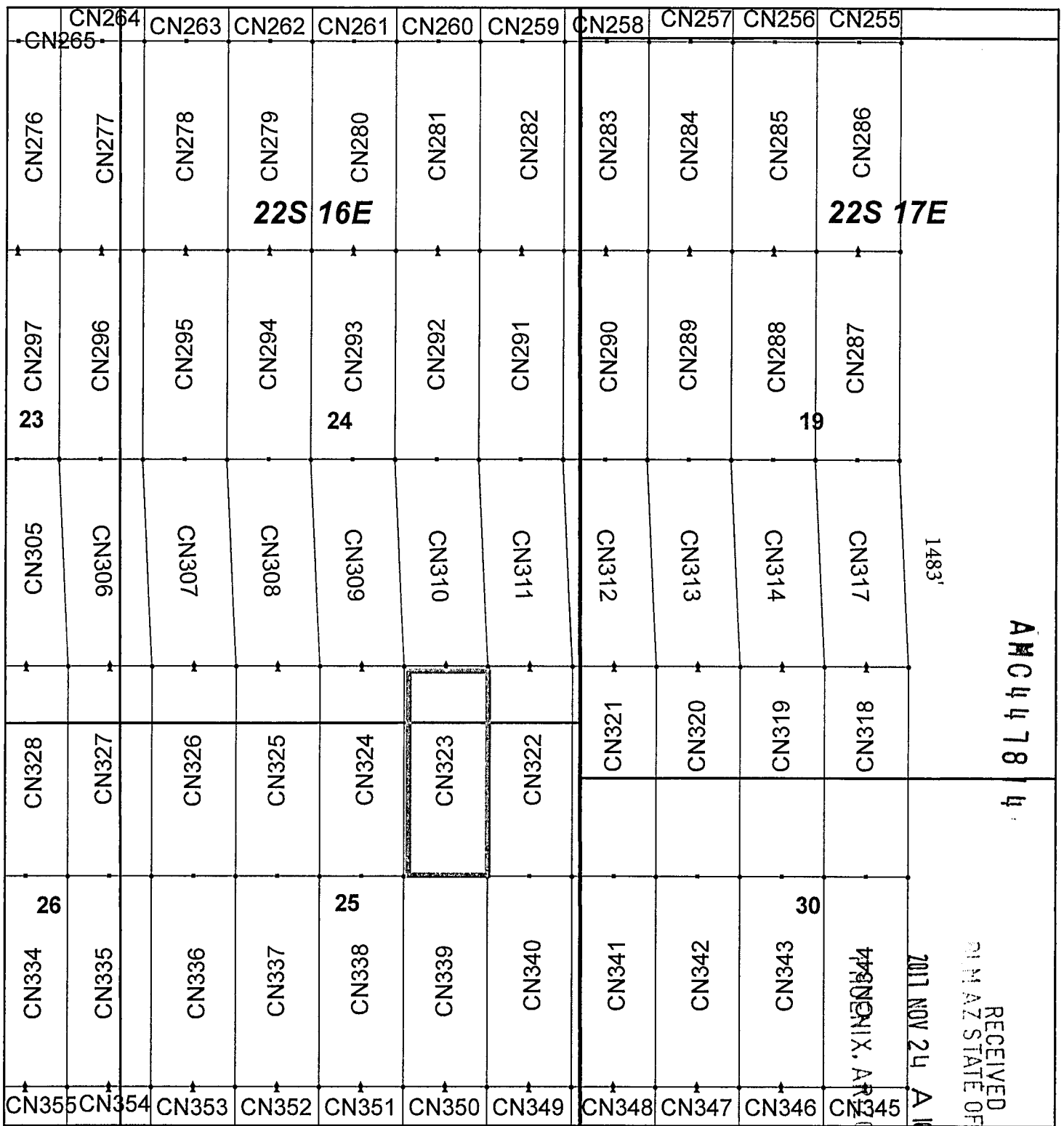
KENNECOTT EXPLORATION COMPANY

  
By: Erik Best, Operating Officer

RECEIVED  
PLM AZ STATE OFFICE  
2017 NOV 24 A 10:55  
PHOENIX, ARIZONA

AMC447814





### Canelo Claim Block, Arizona Map 9

Canelo - CN Lode Mining Claims  
 T22S, R16 and 17E G&SRM  
 Santa Cruz County, Arizona  
 Located September 12 - November 14, 2017

Monuments are 1-1/2" by 1-1/2" by 5' Wood Posts projecting at least four feet above the ground. Location Monuments are set 20' inside the Endline along the center of each claim, and are 1500' long X 600' wide unless otherwise depicted and as detailed in the attached Certificate of Location.


TIE POINT: The location monument of each claim is tied to the Northwest corner of Section 9, Township 21S, Range 15E, G&SRM, Santa Cruz County, Arizona, its distance as shown on the attached Certificate of Location. Bearings and distance are grid north.

Any overlap onto pre-existing claims, or Private Land, is acknowledged as non-locatable, and any overlapping portion is acknowledged as invalid.

**Legend**

- End Centers
- ▲ Location Monuments
- Corners
- Claim Boundary
- Section
- Township

1 in = 1,000 feet



Claims Filed By-  
 Kennecott Exploration Company  
 4700 Daybreak Parkway  
 South Jordan, UT 84009

When recorded return to:  
Kennecott Exploration Company – Land Dept.  
4700 Daybreak Parkway  
South Jordan, UT 84009

ARIZONA NOTICE OF LOCATION  
(LODE CLAIM)

NOTICE IS HEREBY GIVEN THAT KENNECOTT EXPLORATION COMPANY, whose mailing address is 4700 Daybreak Parkway, South Jordan, Utah 84009 by its undersigned representative, makes this location of the CN324 Lode Mining Claim, in Santa Cruz County, Arizona.

The general course of the claim is from the North to South, and said claim is within the:

<u>Quarter</u>	<u>Section</u>	<u>Township</u>	<u>Range</u>
NW	25	22S	16E
SW	24	22S	16E

Santa Cruz County, Arizona, G&SRM.

This claim is 1500 feet in length and 600 feet in width. This Notice of Location is posted on the centerline of the claim. The claim runs from the location monument on which this notice is posted 20 feet in a northerly direction to the North endline, and 1480 feet in a southerly direction to the South endline. The claim boundaries are marked by six monuments, one at each corner and one at the center of each endline. The location monument on which this notice is posted is situated within Section 24, Township 22S, Range 16E, Santa Cruz County, Arizona, G&SRM, and is approximately 49170 feet East and 46797 feet South from the NW corner of Section 9, T21S, R15E, Santa Cruz County, Arizona, G&SRM. Any overlaps onto pre-existing claims, private or State Land are acknowledged as pre-existing rights and that portion of said overlap is acknowledged as invalid.

The undersigned claims the ground as depicted on the map that is attached to a copy of this Notice of Location filed in the office of the Recorder, Santa Cruz County, Arizona.

The claim has been monumented in accordance with State and Federal law. Corner, end centers and location monuments are posts, 1-1/2" x 1-1/2" x 5' projecting at least 4' above the ground.

Located, dated and posted on the ground this 10th day of November, 2017.

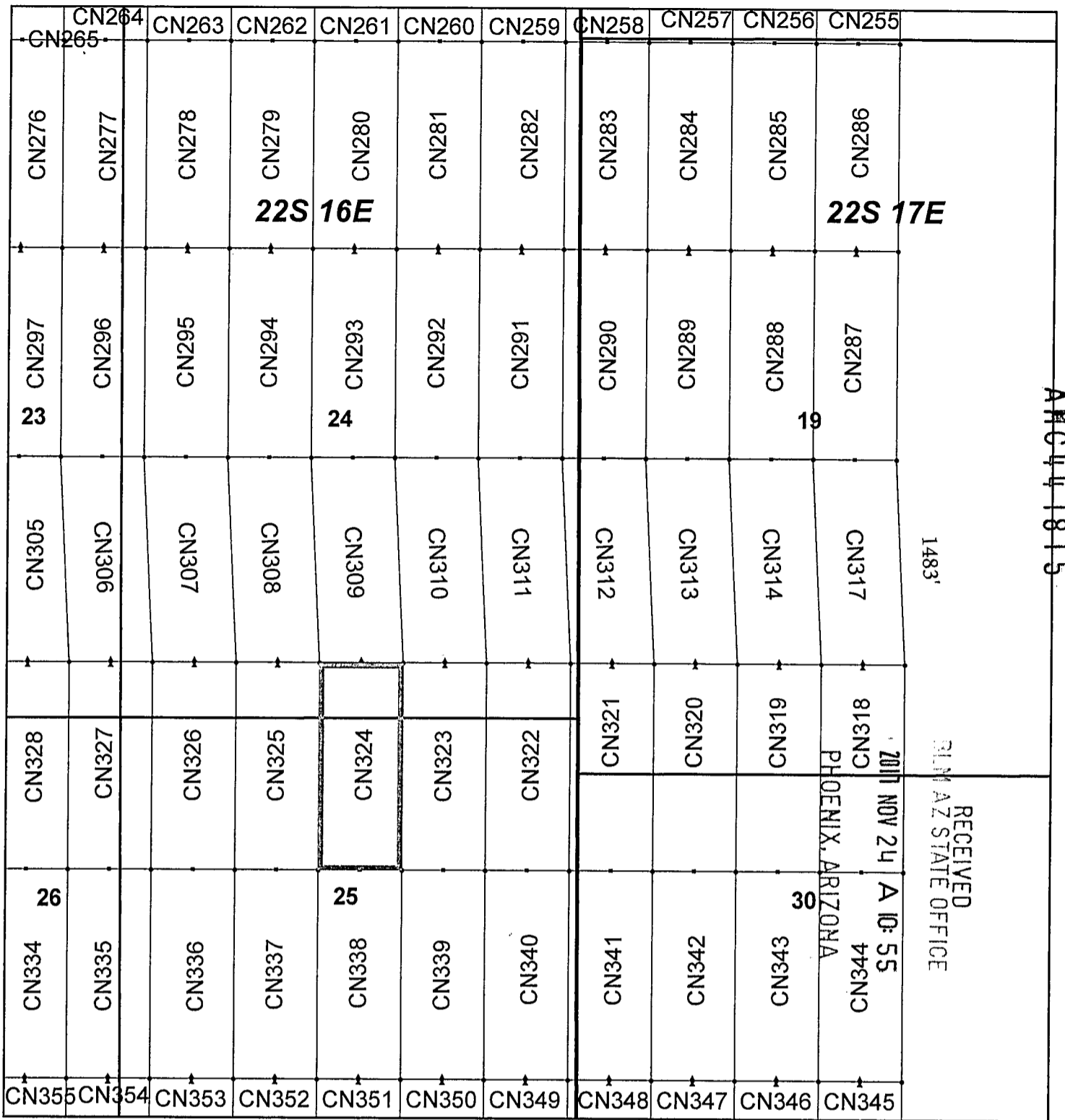
KENNECOTT EXPLORATION COMPANY



By: Erik Best, Operating Officer

RECEIVED  
SANTA CRUZ STATE OFFICE  
2011 NOV 24 A 10:55  
PHOENIX, ARIZONA

AMC447815



### Canelo Claim Block, Arizona Map 9

Canelo - CN Lode Mining Claims  
 T22S, R16 and 17E G&SRM  
 Santa Cruz County, Arizona  
 Located September 12 - November 14, 2017

Monuments are 1-1/2" by 1-1/2" by 5' Wood Posts projecting at least four feet above the ground. Location Monuments are set 20' inside the Endline along the center of each claim, and are 1500' long X 600' wide unless otherwise depicted and as detailed in the attached Certificate of Location.

TIE POINT: The location monument of each claim is tied to the Northwest corner of Section 9, Township 21S, Range 15E, G&SRM, Santa Cruz County, Arizona, its distance as shown on the attached Certificate of Location. Bearings and distance are grid north.


Any overlap onto pre-existing claims, or Private Land, is acknowledged as non-locatable, and any overlapping portion is acknowledged as invalid.



#### Legend

- End Centers
- ▲ Location Monuments
- Corners
- Claim Boundary
- Section
- Township

1 in = 1,000 feet



Claims Filed By-  
 Kennecott Exploration Company  
 4700 Daybreak Parkway  
 South Jordan, UT 84009

When recorded return to:  
Kennecott Exploration Company – Land Dept.  
4700 Daybreak Parkway  
South Jordan, UT 84009

ARIZONA NOTICE OF LOCATION  
(LODE CLAIM)

NOTICE IS HEREBY GIVEN THAT KENNECOTT EXPLORATION COMPANY, whose mailing address is 4700 Daybreak Parkway, South Jordan, Utah 84009 by its undersigned representative, makes this location of the CN325 Lode Mining Claim, in Santa Cruz County, Arizona.

The general course of the claim is from the North to South, and said claim is within the:

<u>Quarter</u>	<u>Section</u>	<u>Township</u>	<u>Range</u>
NW	25	22S	16E
SW	24	22S	16E

Santa Cruz County, Arizona, G&SRM.


This claim is 1500 feet in length and 600 feet in width. This Notice of Location is posted on the centerline of the claim. The claim runs from the location monument on which this notice is posted 20 feet in a northerly direction to the North endline, and 1480 feet in a southerly direction to the South endline. The claim boundaries are marked by six monuments, one at each corner and one at the center of each endline. The location monument on which this notice is posted is situated within Section 24, Township 22S, Range 16E, Santa Cruz County, Arizona, G&SRM, and is approximately 48570 feet East and 46797 feet South from the NW corner of Section 9, T21S, R15E, Santa Cruz County, Arizona, G&SRM. Any overlaps onto pre-existing claims, private or State Land are acknowledged as pre-existing rights and that portion of said overlap is acknowledged as invalid.

The undersigned claims the ground as depicted on the map that is attached to a copy of this Notice of Location filed in the office of the Recorder, Santa Cruz County, Arizona.

The claim has been monumented in accordance with State and Federal law. Corner, end centers and location monuments are posts, 1-1/2" x 1-1/2" x 5' projecting at least 4' above the ground.

Located, dated and posted on the ground this 10th day of November, 2017.

KENNECOTT EXPLORATION COMPANY



By: Erik Best, Operating Officer

RECEIVED  
RIM AZ STATE OFFICE  
2017 NOV 24 A 10: 56  
PHOENIX, ARIZONA

AMC 447816

CN276	CN277	CN278	CN279	CN280	CN281	CN282	CN283	CN284	CN285	CN286
23			<b>22S 16E</b>							<b>22S 17E</b>
CN297	CN296	CN295	CN294	CN293	CN292	CN291	CN290	CN289	CN288	CN287
24				24					19	
CN305	CN306	CN307	CN308	CN309	CN310	CN311	CN312	CN313	CN314	CN317
										1483'
CN328	CN327	CN326	CN325	CN324	CN323	CN322	CN321	CN320	CN319	CN318
										PHOENIX, ARIZONA
26				25					30	
CN334	CN335	CN336	CN337	CN338	CN339	CN340	CN341	CN342	CN343	CN344
										RECEIVED MINERAL STATE OFFICE 2017 NOV 24 A 10:56
CN355	CN354	CN353	CN352	CN351	CN350	CN349	CN348	CN347	CN346	CN345

AMC 1117816

### Canelo Claim Block, Arizona Map 9

Canelo - CN Lode Mining Claims  
T22S, R16 and 17E G&SRM  
Santa Cruz County, Arizona  
Located September 12 - November 14, 2017

Monuments are 1-1/2" by 1-1/2" by 5' Wood Posts projecting at least four feet above the ground. Location Monuments are set 20' inside the Endline along the center of each claim, and are 1500' long X 600' wide unless otherwise depicted and as detailed in the attached Certificate of Location.

TIE POINT: The location monument of each claim is tied to the Northwest corner of Section 9, Township 21S, Range 15E, G&SRM, Santa Cruz County, Arizona, its distance as shown on the attached Certificate of Location. Bearings and distance are grid north.


Any overlap onto pre-existing claims, or Private Land, is acknowledged as non-locatable, and any overlapping portion is acknowledged as invalid.



**Legend**

- End Centers
- ▲ Location Monuments
- Corners
- Claim Boundary
- Section
- Township

1 in = 1,000 feet



Claims Filed By-  
Kennecott Exploration Company  
4700 Daybreak Parkway  
South Jordan, UT 84009

When recorded return to:  
Kennecott Exploration Company – Land Dept.  
4700 Daybreak Parkway  
South Jordan, UT 84009

ARIZONA NOTICE OF LOCATION  
(LODE CLAIM)

NOTICE IS HEREBY GIVEN THAT KENNECOTT EXPLORATION COMPANY, whose mailing address is 4700 Daybreak Parkway, South Jordan, Utah 84009 by its undersigned representative, makes this location of the CN326 Lode Mining Claim, in Santa Cruz County, Arizona.

The general course of the claim is from the North to South, and said claim is within the:

<u>Quarter</u>	<u>Section</u>	<u>Township</u>	<u>Range</u>
NW	25	22S	16E
SW	24	22S	16E

Santa Cruz County, Arizona, G&SRM.


This claim is 1500 feet in length and 600 feet in width. This Notice of Location is posted on the centerline of the claim. The claim runs from the location monument on which this notice is posted 20 feet in a northerly direction to the North endline, and 1480 feet in a southerly direction to the South endline. The claim boundaries are marked by six monuments, one at each corner and one at the center of each endline. The location monument on which this notice is posted is situated within Section 24, Township 22S, Range 16E, Santa Cruz County, Arizona, G&SRM, and is approximately 47970 feet East and 46797 feet South from the NW corner of Section 9, T21S, R15E, Santa Cruz County, Arizona, G&SRM. Any overlaps onto pre-existing claims, private or State Land are acknowledged as pre-existing rights and that portion of said overlap is acknowledged as invalid.

The undersigned claims the ground as depicted on the map that is attached to a copy of this Notice of Location filed in the office of the Recorder, Santa Cruz County, Arizona.

The claim has been monumented in accordance with State and Federal law. Corner, end centers and location monuments are posts, 1-1/2" x 1-1/2" x 5' projecting at least 4' above the ground.

Located, dated and posted on the ground this 10th day of November, 2017.

KENNECOTT EXPLORATION COMPANY



By: Erik Best, Operating Officer.

RECEIVED  
RIM AZ STATE OFFICE  
2017 NOV 24 A 10:56  
PHOENIX, ARIZONA

AMC447817

CN276	CN277	CN278	CN279	CN280	CN281	CN282	CN283	CN284	CN285	CN286	
23			<b>22S 16E</b>							<b>22S 17E</b>	
CN297	CN296	CN295	CN294	CN293	CN292	CN291	CN290	CN289	CN288	CN287	
				24					19		
CN305	CN306	CN307	CN308	CN309	CN310	CN311	CN312	CN313	CN314	CN317	1483'
CN328	CN327	CN326	CN325	CN324	CN323	CN322	CN321	CN320	CN319	CN318	
26										PHOENIX, ARIZONA	
CN334	CN335	CN336	CN337	CN338	CN339	CN340	CN341	CN342	CN343	CN344	RECEIVED ARIZONA STATE OFFICE NOV 24 2017 A 10:56
				25					30		
CN355	CN354	CN353	CN352	CN351	CN350	CN349	CN348	CN347	CN346	CN345	

ANCHUTR11

### Canelo Claim Block, Arizona Map 9

Canelo - CN Lode Mining Claims  
T22S, R16 and 17E G&SRM  
Santa Cruz County, Arizona  
Located September 12 - November 14, 2017

Monuments are 1-1/2" by 1-1/2" by 5' Wood Posts projecting at least four feet above the ground. Location Monuments are set 20' inside the Endline along the center of each claim, and are 1500' long X 600' wide unless otherwise depicted and as detailed in the attached Certificate of Location.

TIE POINT: The location monument of each claim is tied to the Northwest corner of Section 9, Township 21S, Range 15E, G&SRM, Santa Cruz County, Arizona, its distance as shown on the attached Certificate of Location. Bearings and distance are grid north.


Any overlap onto pre-existing claims, or Private Land, is acknowledged as non-locatable, and any overlapping portion is acknowledged as invalid.



#### Legend

- End Centers
- ▲ Location Monuments
- Corners
- Claim Boundary
- Section
- Township

1 in = 1,000 feet



Claims Filed By-  
Kennecott Exploration Company  
4700 Daybreak Parkway  
South Jordan, UT 84009

When recorded return to:  
Kennecott Exploration Company – Land Dept.  
4700 Daybreak Parkway  
South Jordan, UT 84009

ARIZONA NOTICE OF LOCATION  
(LODE CLAIM)

NOTICE IS HEREBY GIVEN THAT KENNECOTT EXPLORATION COMPANY, whose mailing address is 4700 Daybreak Parkway, South Jordan, Utah 84009 by its undersigned representative, makes this location of the CN327 Lode Mining Claim, in Santa Cruz County, Arizona.

The general course of the claim is from the North to South, and said claim is within the:

<u>Quarter</u>	<u>Section</u>	<u>Township</u>	<u>Range</u>
NE	26	22S	16E
SE	23	22S	16E
NW	25	22S	16E
SW	24	22S	16E

Santa Cruz County, Arizona, G&SRM.

This claim is 1500 feet in length and 600 feet in width. This Notice of Location is posted on the centerline of the claim. The claim runs from the location monument on which this notice is posted 20 feet in a northerly direction to the North endline, and 1480 feet in a southerly direction to the South endline. The claim boundaries are marked by six monuments, one at each corner and one at the center of each endline. The location monument on which this notice is posted is situated within Section 23, Township 22S, Range 16E, Santa Cruz County, Arizona, G&SRM, and is approximately 47370 feet East and 46797 feet South from the NW corner of Section 9, T21S, R15E, Santa Cruz County, Arizona, G&SRM. Any overlaps onto pre-existing claims, private or State Land are acknowledged as pre-existing rights and that portion of said overlap is acknowledged as invalid.

The undersigned claims the ground as depicted on the map that is attached to a copy of this Notice of Location filed in the office of the Recorder, Santa Cruz County, Arizona.

The claim has been monumented in accordance with State and Federal law. Corner, end centers and location monuments are posts, 1-1/2" x 1-1/2" x 5' projecting at least 4' above the ground.

Located, dated and posted on the ground this 10th day of November, 2017.

KENNECOTT EXPLORATION COMPANY



By: Erik Best, Operating Officer

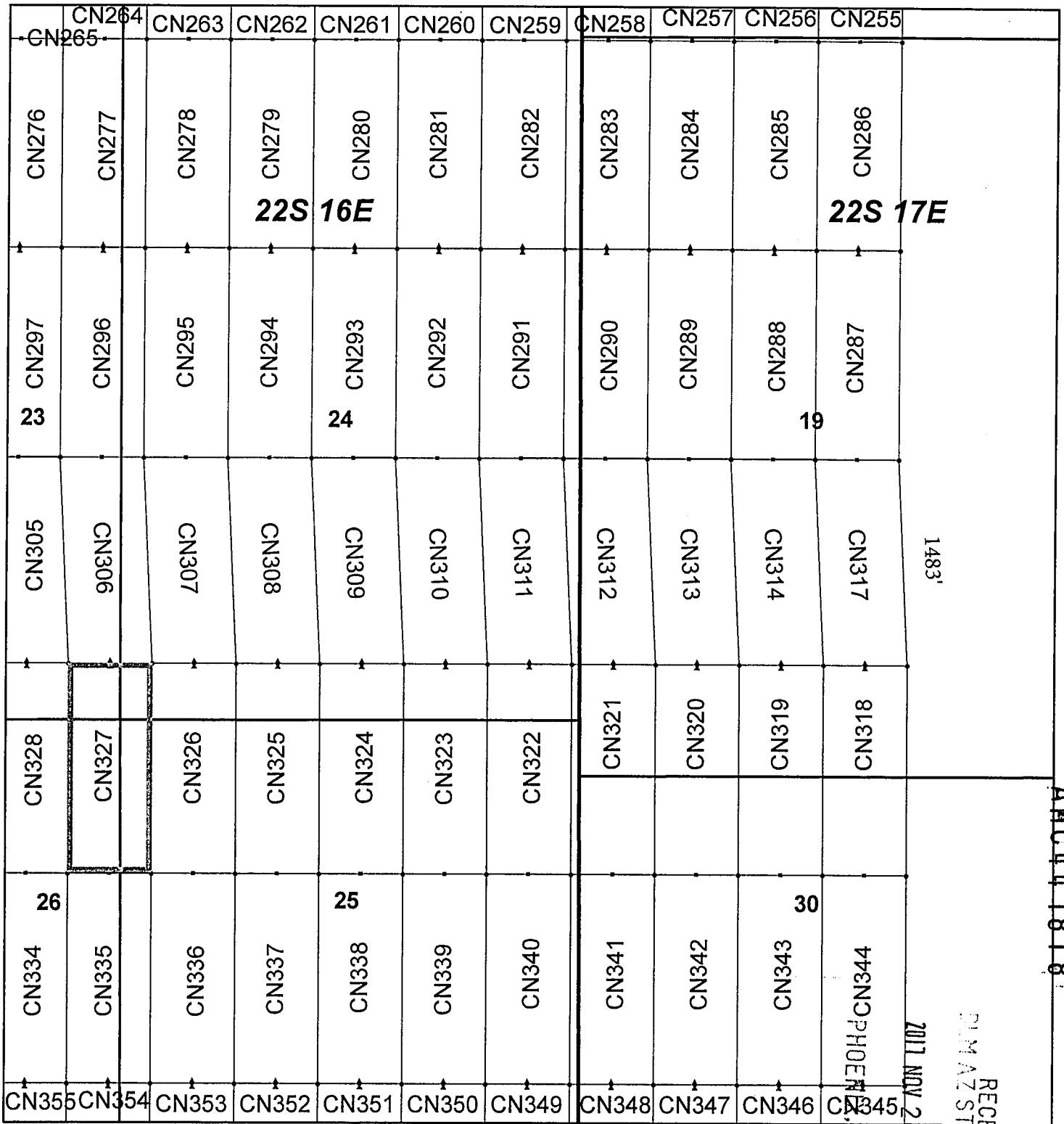
PHOENIX, ARIZONA

2017 NOV 24 A 10: 56

RECEIVED  
CLM AZ STATE OFFICE

AMC447818





### Canelo Claim Block, Arizona Map 9

Canelo - CN Lode Mining Claims  
 T22S, R16 and 17E G&SRM  
 Santa Cruz County, Arizona  
 Located September 12 - November 14, 2017

Monuments are 1-1/2" by 1-1/2" by 5' Wood Posts projecting at least four feet above the ground. Location Monuments are set 20' inside the Endline along the center of each claim, and are 1500' long X 600' wide unless otherwise depicted and as detailed in the attached Certificate of Location.

TIE POINT: The location monument of each claim is tied to the Northwest corner of Section 9, Township 21S, Range 15E, G&SRM, Santa Cruz County, Arizona, its distance as shown on the attached Certificate of Location. Bearings and distance are grid north.

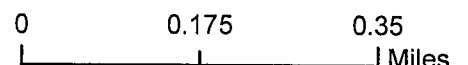
Any overlap onto pre-existing claims, or Private Land, is acknowledged as non-locatable, and any overlapping portion is acknowledged as invalid.



**Legend**

- End Centers
- ▲ Location Monuments
- Corners
- Claim Boundary
- Section
- Township

1 in = 1,000 feet



Claims Filed By-  
 Kennecott Exploration Company  
 4700 Daybreak Parkway  
 South Jordan, UT 84009

RECEIVED  
 PLM AZ STATE OFFICE  
 2017 NOV 21 A 10:56  
 PHOENIX ARIZONA  
 AMCL 17818

When recorded return to:  
Kennecott Exploration Company – Land Dept.  
4700 Daybreak Parkway  
South Jordan, UT 84009

ARIZONA NOTICE OF LOCATION  
(LODE CLAIM)

NOTICE IS HEREBY GIVEN THAT KENNECOTT EXPLORATION COMPANY, whose mailing address is 4700 Daybreak Parkway, South Jordan, Utah 84009 by its undersigned representative, makes this location of the CN328 Lode Mining Claim, in Santa Cruz County, Arizona.

The general course of the claim is from the North to South, and said claim is within the:

<u>Quarter</u>	<u>Section</u>	<u>Township</u>	<u>Range</u>
NE	26	22S	16E
SE	23	22S	16E

Santa Cruz County, Arizona, G&SRM.


This claim is 1500 feet in length and 600 feet in width. This Notice of Location is posted on the centerline of the claim. The claim runs from the location monument on which this notice is posted 20 feet in a northerly direction to the North endline, and 1480 feet in a southerly direction to the South endline. The claim boundaries are marked by six monuments, one at each corner and one at the center of each endline. The location monument on which this notice is posted is situated within Section 23, Township 22S, Range 16E, Santa Cruz County, Arizona, G&SRM, and is approximately 46770 feet East and 46797 feet South from the NW corner of Section 9, T21S, R15E, Santa Cruz County, Arizona, G&SRM. Any overlaps onto pre-existing claims, private or State Land are acknowledged as pre-existing rights and that portion of said overlap is acknowledged as invalid.

The undersigned claims the ground as depicted on the map that is attached to a copy of this Notice of Location filed in the office of the Recorder, Santa Cruz County, Arizona.

The claim has been monumented in accordance with State and Federal law. Corner, end centers and location monuments are posts, 1-1/2" x 1-1/2" x 5' projecting at least 4' above the ground.

Located, dated and posted on the ground this 10th day of November, 2017.

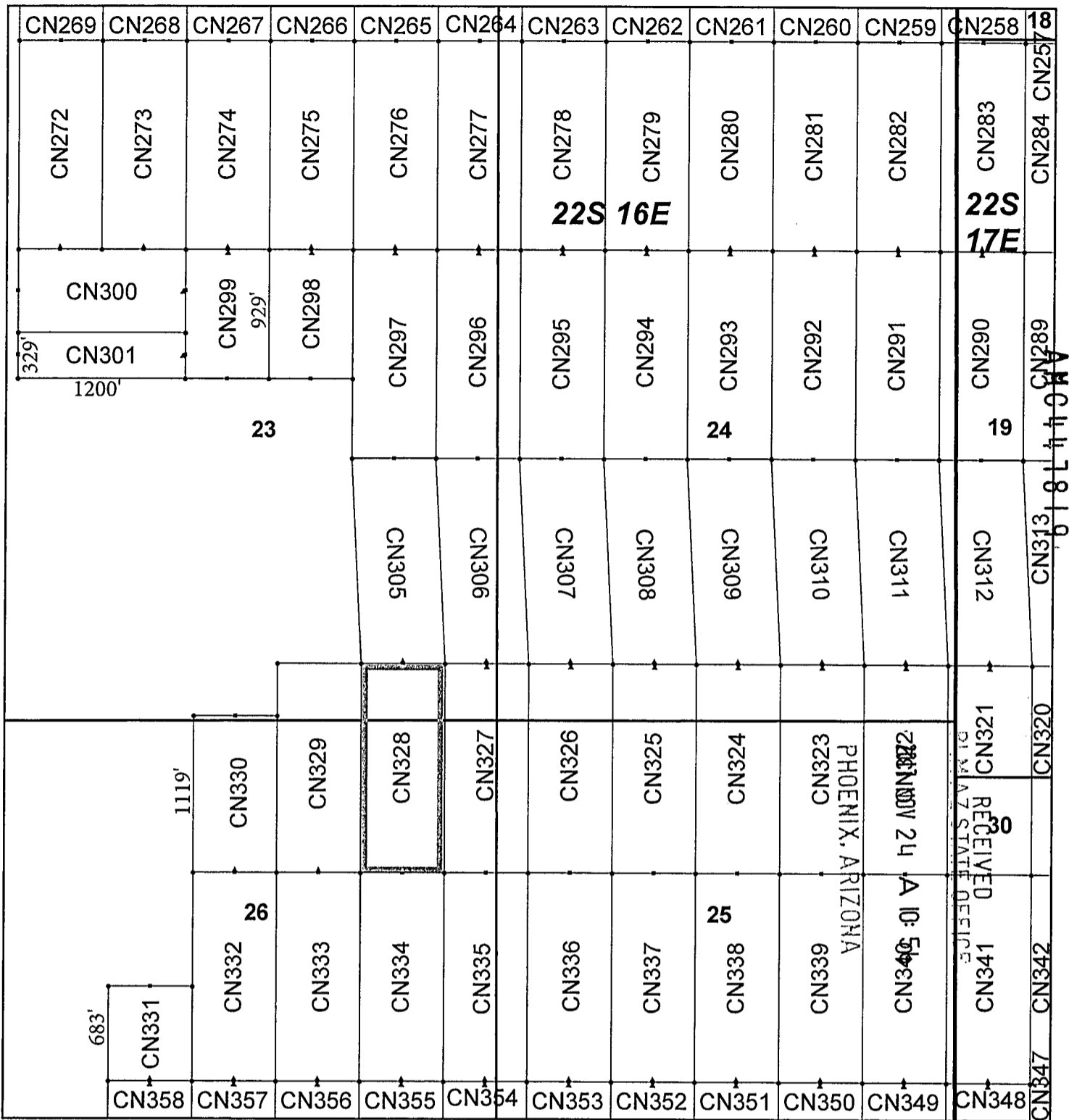
KENNECOTT EXPLORATION COMPANY



By: Erik Best, Operating Officer

RECEIVED  
D.M. AZ STATE OFFICE  
2017 NOV 24 A 10: 51  
PHOENIX, ARIZONA

AMC447819




### Canelo Claim Block, Arizona Map 8

Canelo - CN Lode Mining Claims  
 T22S, R16 and 17E G&SRM  
 Santa Cruz County, Arizona  
 Located September 12 - November 14, 2017

Monuments are 1-1/2" by 1-1/2" by 5' Wood Posts projecting at least four feet above the ground. Location Monuments are set 20' inside the Endline along the center of each claim, and are 1500' long X 600' wide unless otherwise depicted and as detailed in the attached Certificate of Location.

TIE POINT: The location monument of each claim is tied to the Northwest corner of Section 9, Township 21S, Range 15E, G&SRM, Santa Cruz County, Arizona, its distance as shown on the attached Certificate of Location. Bearings and distance are grid north.


Any overlap onto pre-existing claims, or Private Land, is acknowledged as non-locatable, and any overlapping portion is acknowledged as invalid.



**Legend**

- End Centers
- ▲ Location Monuments
- Corners
- Claim Boundary
- Section
- Township

1 in = 1,000 feet



0                      0.175                      0.35  
Miles

Claims Filed By-  
 Kennecott Exploration Company  
 4700 Daybreak Parkway  
 South Jordan, UT 84009

When recorded return to:  
Kennecott Exploration Company – Land Dept.  
4700 Daybreak Parkway  
South Jordan, UT 84009

ARIZONA NOTICE OF LOCATION  
(LODE CLAIM)

NOTICE IS HEREBY GIVEN THAT KENNECOTT EXPLORATION COMPANY, whose mailing address is 4700 Daybreak Parkway, South Jordan, Utah 84009 by its undersigned representative, makes this location of the CN329 Lode Mining Claim, in Santa Cruz County, Arizona.

The general course of the claim is from the North to South, and said claim is within the:

<u>Quarter</u>	<u>Section</u>	<u>Township</u>	<u>Range</u>
NE	26	22S	16E
SE	23	22S	16E

Santa Cruz County, Arizona, G&SRM.


This claim is 1500 feet in length and 600 feet in width. This Notice of Location is posted on the centerline of the claim. The claim runs from the location monument on which this notice is posted 1480 feet in a northerly direction to the North endline, and 20 feet in a southerly direction to the South endline. The claim boundaries are marked by six monuments, one at each corner and one at the center of each endline. The location monument on which this notice is posted is situated within Section 26, Township 22S, Range 16E, Santa Cruz County, Arizona, G&SRM, and is approximately 46170 feet East and 48257 feet South from the NW corner of Section 9, T21S, R15E, Santa Cruz County, Arizona, G&SRM. Any overlaps onto pre-existing claims, private or State Land are acknowledged as pre-existing rights and that portion of said overlap is acknowledged as invalid.

The undersigned claims the ground as depicted on the map that is attached to a copy of this Notice of Location filed in the office of the Recorder, Santa Cruz County, Arizona.

The claim has been monumented in accordance with State and Federal law. Corner, end centers and location monuments are posts, 1-1/2" x 1-1/2" x 5' projecting at least 4' above the ground.

Located, dated and posted on the ground this 10th day of November, 2017.

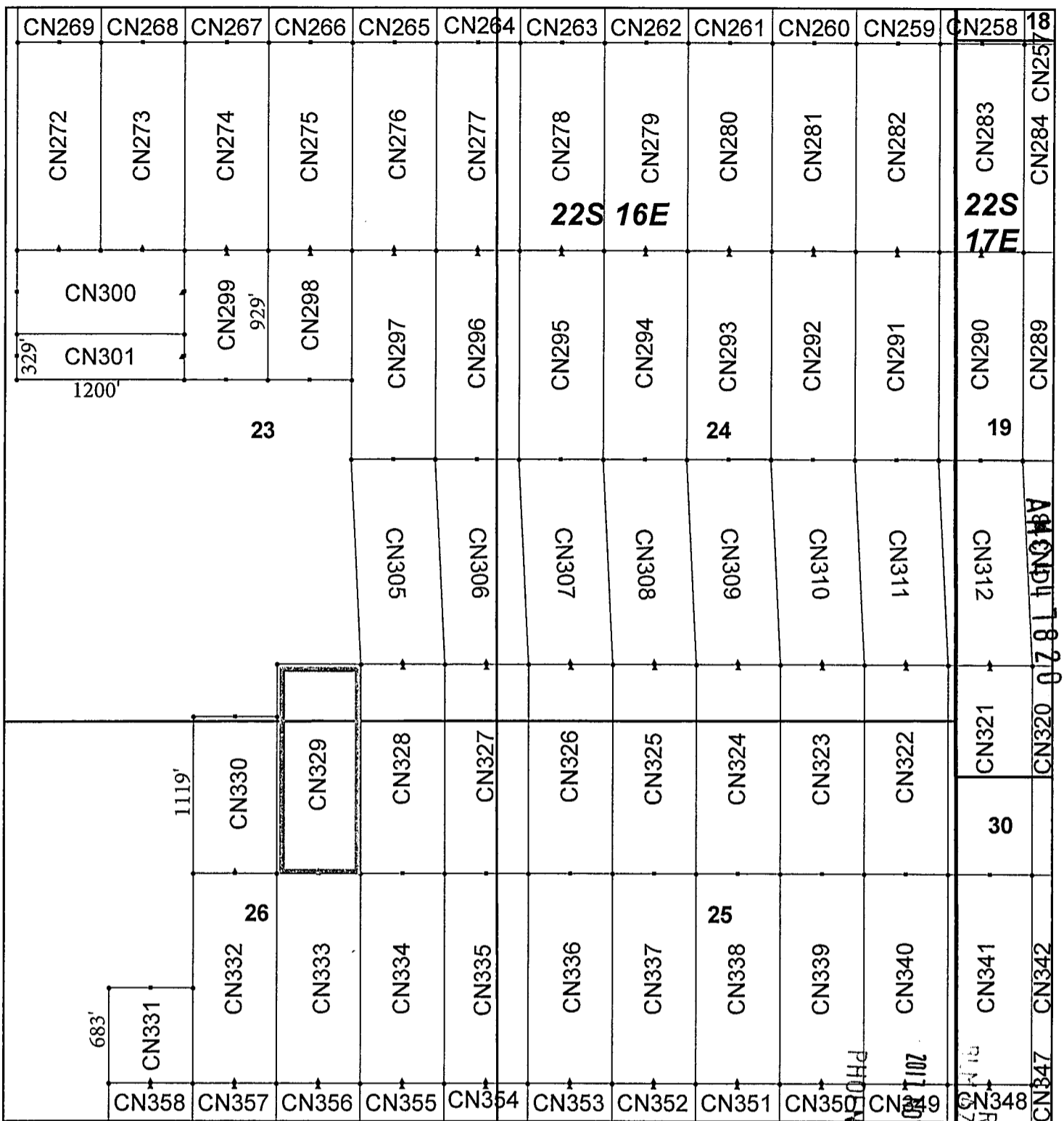
KENNECOTT EXPLORATION COMPANY



By: Erik Best, Operating Officer

RECEIVED  
CLIM AZ STATE OFFICE  
2017 NOV 24 A 10:56  
PHOENIX, ARIZONA

AMC447820



## Canelo Claim Block, Arizona Map 8

Canelo - CN Lode Mining Claims  
 T22S, R16 and 17E G&SRM  
 Santa Cruz County, Arizona  
 Located September 12 - November 14, 2017

Monuments are 1-1/2" by 1-1/2" by 5' Wood Posts projecting at least four feet above the ground. Location Monuments are set 20' inside the Endline along the center of each claim, and are 1500' long X 600' wide unless otherwise depicted and as detailed in the attached Certificate of Location.

TIE POINT: The location monument of each claim is tied to the Northwest corner of Section 9, Township 21S, Range 15E, G&SRM, Santa Cruz County, Arizona, its distance as shown on the attached Certificate of Location. Bearings and distance are grid north.


Any overlap onto pre-existing claims, or Private Land, is acknowledged as non-locatable, and any overlapping portion is acknowledged as invalid.

RECEIVED  
 STATE OFFICE  
 2017 NOV 24 10:58 AM  
 SANTA CRUZ COUNTY, ARIZONA

**Legend**

- End Centers
- ▲ Location Monuments
- Corners
- Claim Boundary
- Section
- Township

1 in = 1,000 feet



Claims Filed By:  
 Kennecott Exploration Company  
 4700 Daybreak Parkway  
 South Jordan, UT 84009

When recorded return to:  
Kennecott Exploration Company – Land Dept.  
4700 Daybreak Parkway  
South Jordan, UT 84009

ARIZONA NOTICE OF LOCATION  
(LODE CLAIM)

NOTICE IS HEREBY GIVEN THAT KENNECOTT EXPLORATION COMPANY, whose mailing address is 4700 Daybreak Parkway, South Jordan, Utah 84009 by its undersigned representative, makes this location of the CN330 Lode Mining Claim, in Santa Cruz County, Arizona.

The general course of the claim is from the North to South, and said claim is within the:

<u>Quarter</u>	<u>Section</u>	<u>Township</u>	<u>Range</u>
NE	26	22S	16E
SE	23	22S	16E

Santa Cruz County, Arizona, G&SRM.

This claim is 1119 feet in length and 600 feet in width. This Notice of Location is posted on the centerline of the claim. The claim runs from the location monument on which this notice is posted 1099 feet in a northerly direction to the North endline, and 20 feet in a southerly direction to the South endline. The claim boundaries are marked by six monuments, one at each corner and one at the center of each endline. The location monument on which this notice is posted is situated within Section 26, Township 22S, Range 16E, Santa Cruz County, Arizona, G&SRM, and is approximately 45570 feet East and 48257 feet South from the NW corner of Section 9, T21S, R15E, Santa Cruz County, Arizona, G&SRM. Any overlaps onto pre-existing claims, private or State Land are acknowledged as pre-existing rights and that portion of said overlap is acknowledged as invalid.

The undersigned claims the ground as depicted on the map that is attached to a copy of this Notice of Location filed in the office of the Recorder, Santa Cruz County, Arizona.

The claim has been monumented in accordance with State and Federal law. Corner, end centers and location monuments are posts, 1-1/2" x 1-1/2" x 5' projecting at least 4' above the ground.

Located, dated and posted on the ground this 10th day of November, 2017.

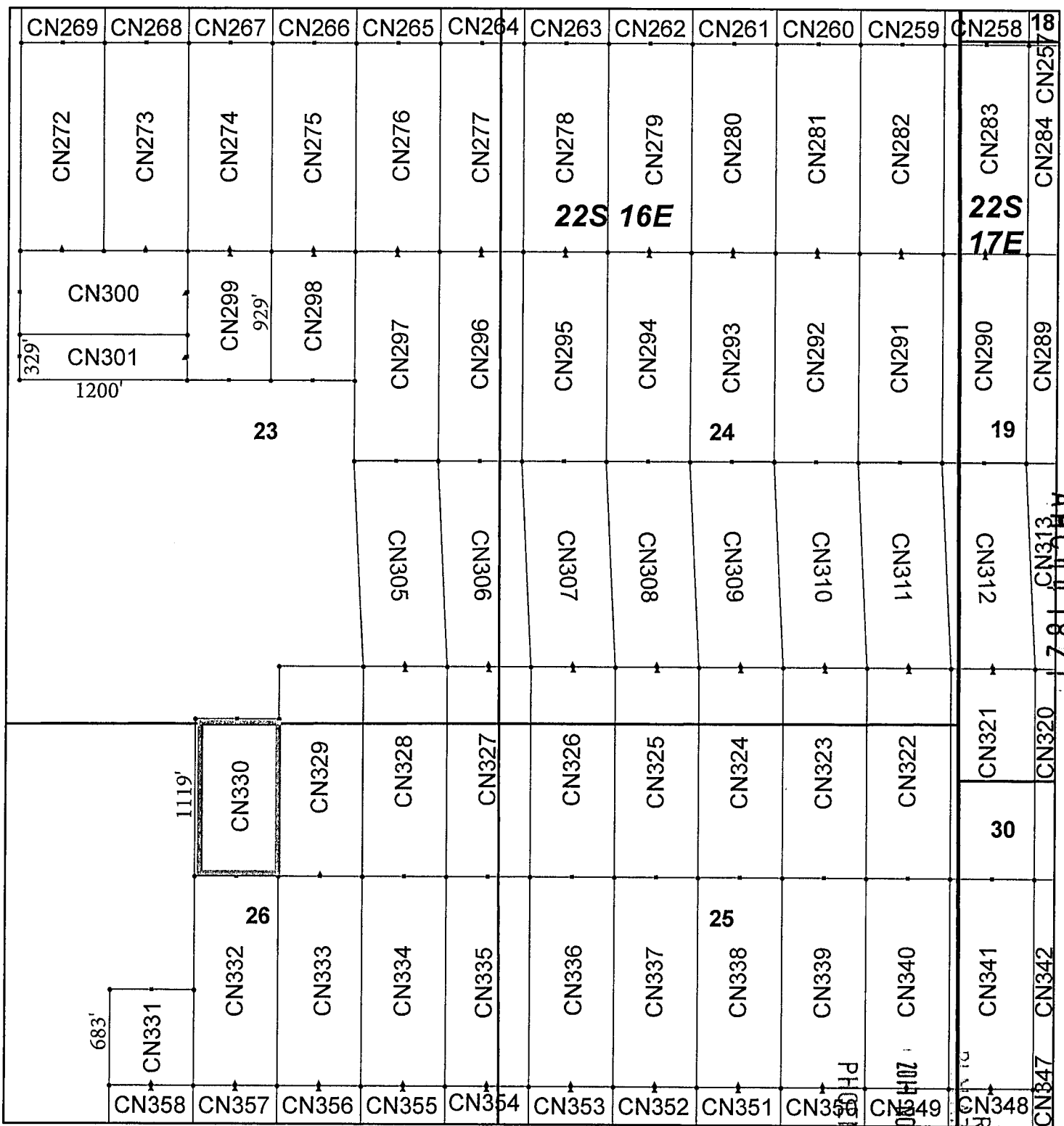
KENNECOTT EXPLORATION COMPANY



By: Erik Best, Operating Officer

RECEIVED  
RIM AZ STATE OFFICE  
2017 NOV 24 A 10:56  
PHOENIX, ARIZONA

AMC447821



## Canelo Claim Block, Arizona Map 8

Canelo - CN Lode Mining Claims  
 T22S, R16 and 17E G&SRM  
 Santa Cruz County, Arizona  
 Located September 12 - November 14, 2017

Monuments are 1-1/2" by 1-1/2" by 5' Wood Posts projecting at least four feet above the ground. Location Monuments are set 20' inside the Endline along the center of each claim, and are 1500' long X 600' wide unless otherwise depicted and as detailed in the attached Certificate of Location.

TIE POINT: The location monument of each claim is tied to the Northwest corner of Section 9, Township 21S, Range 15E, G&SRM, Santa Cruz County, Arizona, its distance as shown on the attached Certificate of Location. Bearings and distance are grid north.


Any overlap onto pre-existing claims, or Private Land, is acknowledged as non-locatable, and any overlapping portion is acknowledged as invalid.



**Legend**

- End Centers
- ▲ Location Monuments
- Corners
- Claim Boundary
- Section
- Township

1 in = 1,000 feet



Claims Filed By-  
 Kennecott Exploration Company  
 4700 Daybreak Parkway  
 South Jordan, UT 84009

RECEIVED  
 STATE OFFICE  
 PHOENIX, ARIZONA  
 SEP 24 10:50 AM '17

When recorded return to:  
Kennecott Exploration Company – Land Dept.  
4700 Daybreak Parkway  
South Jordan, UT 84009

ARIZONA NOTICE OF LOCATION  
(LODE CLAIM)

NOTICE IS HEREBY GIVEN THAT KENNECOTT EXPLORATION COMPANY, whose mailing address is 4700 Daybreak Parkway, South Jordan, Utah 84009 by its undersigned representative, makes this location of the CN331 Lode Mining Claim, in Santa Cruz County, Arizona.

The general course of the claim is from the North to South, and said claim is within the:

<u>Quarter</u>	<u>Section</u>	<u>Township</u>	<u>Range</u>
NE	26	22S	16E
NW	26	22S	16E

Santa Cruz County, Arizona, G&SRM.


This claim is 683 feet in length and 600 feet in width. This Notice of Location is posted on the centerline of the claim. The claim runs from the location monument on which this notice is posted 663 feet in a northerly direction to the North endline, and 20 feet in a southerly direction to the South endline. The claim boundaries are marked by six monuments, one at each corner and one at the center of each endline. The location monument on which this notice is posted is situated within Section 26, Township 22S, Range 16E, Santa Cruz County, Arizona, G&SRM, and is approximately 44970 feet East and 49757 feet South from the NW corner of Section 9, T21S, R15E, Santa Cruz County, Arizona, G&SRM. Any overlaps onto pre-existing claims, private or State Land are acknowledged as pre-existing rights and that portion of said overlap is acknowledged as invalid.

The undersigned claims the ground as depicted on the map that is attached to a copy of this Notice of Location filed in the office of the Recorder, Santa Cruz County, Arizona.

The claim has been monumented in accordance with State and Federal law. Corner, end centers and location monuments are posts, 1-1/2" x 1-1/2" x 5' projecting at least 4' above the ground.

Located, dated and posted on the ground this 10th day of November, 2017.

KENNECOTT EXPLORATION COMPANY

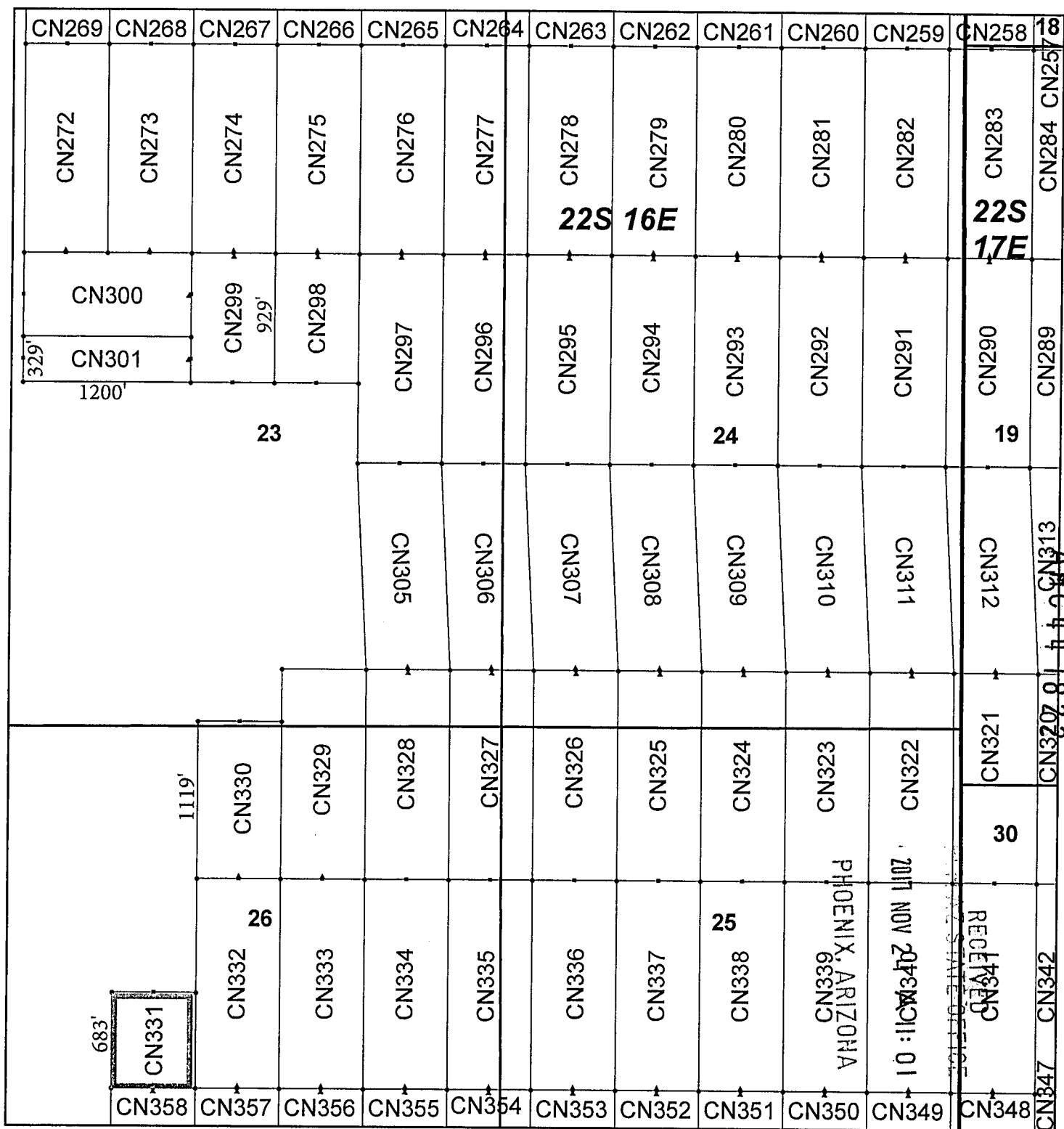


By: Erik Best, Operating Officer

RECEIVED  
PHOENIX, ARIZONA  
2017 NOV 24 A 11:00  
PHOENIX STATE OFFICE

AMC 447822





## Canelo Claim Block, Arizona Map 8

Canelo - CN Lode Mining Claims  
 T22S, R16 and 17E G&SRM  
 Santa Cruz County, Arizona  
 Located September 12 - November 14, 2017

Monuments are 1-1/2" by 1-1/2" by 5' Wood Posts projecting at least four feet above the ground. Location Monuments are set 20' inside the Endline along the center of each claim, and are 1500' long X 600' wide unless otherwise depicted and as detailed in the attached Certificate of Location.


TIE POINT: The location monument of each claim is tied to the Northwest corner of Section 9, Township 21S, Range 15E, G&SRM, Santa Cruz County, Arizona, its distance as shown on the attached Certificate of Location. Bearings and distance are grid north.

Any overlap onto pre-existing claims, or Private Land, is acknowledged as non-locatable, and any overlapping portion is acknowledged as invalid.

**Legend**

- End Centers
- ▲ Location Monuments
- Corners
- Claim Boundary
- Section
- Township

1 in = 1,000 feet



Claims Filed By-  
 Kennecott Exploration Company  
 4700 Daybreak Parkway  
 South Jordan, UT 84009

When recorded return to:  
Kennecott Exploration Company – Land Dept.  
4700 Daybreak Parkway  
South Jordan, UT 84009

ARIZONA NOTICE OF LOCATION  
(LODE CLAIM)

NOTICE IS HEREBY GIVEN THAT KENNECOTT EXPLORATION COMPANY, whose mailing address is 4700 Daybreak Parkway, South Jordan, Utah 84009 by its undersigned representative, makes this location of the CN332 Lode Mining Claim, in Santa Cruz County, Arizona.

The general course of the claim is from the North to South, and said claim is within the:

<u>Quarter</u>	<u>Section</u>	<u>Township</u>	<u>Range</u>
NE	26	22S	16E

Santa Cruz County, Arizona, G&SRM.


This claim is 1500 feet in length and 600 feet in width. This Notice of Location is posted on the centerline of the claim. The claim runs from the location monument on which this notice is posted 1480 feet in a northerly direction to the North endline, and 20 feet in a southerly direction to the South endline. The claim boundaries are marked by six monuments, one at each corner and one at the center of each endline. The location monument on which this notice is posted is situated within Section 26, Township 22S, Range 16E, Santa Cruz County, Arizona, G&SRM, and is approximately 45570 feet East and 49758 feet South from the NW corner of Section 9, T21S, R15E, Santa Cruz County, Arizona, G&SRM. Any overlaps onto pre-existing claims, private or State Land are acknowledged as pre-existing rights and that portion of said overlap is acknowledged as invalid.

The undersigned claims the ground as depicted on the map that is attached to a copy of this Notice of Location filed in the office of the Recorder, Santa Cruz County, Arizona.

The claim has been monumented in accordance with State and Federal law. Corner, end centers and location monuments are posts, 1-1/2" x 1-1/2" x 5' projecting at least 4' above the ground.

Located, dated and posted on the ground this 10th day of November, 2017.

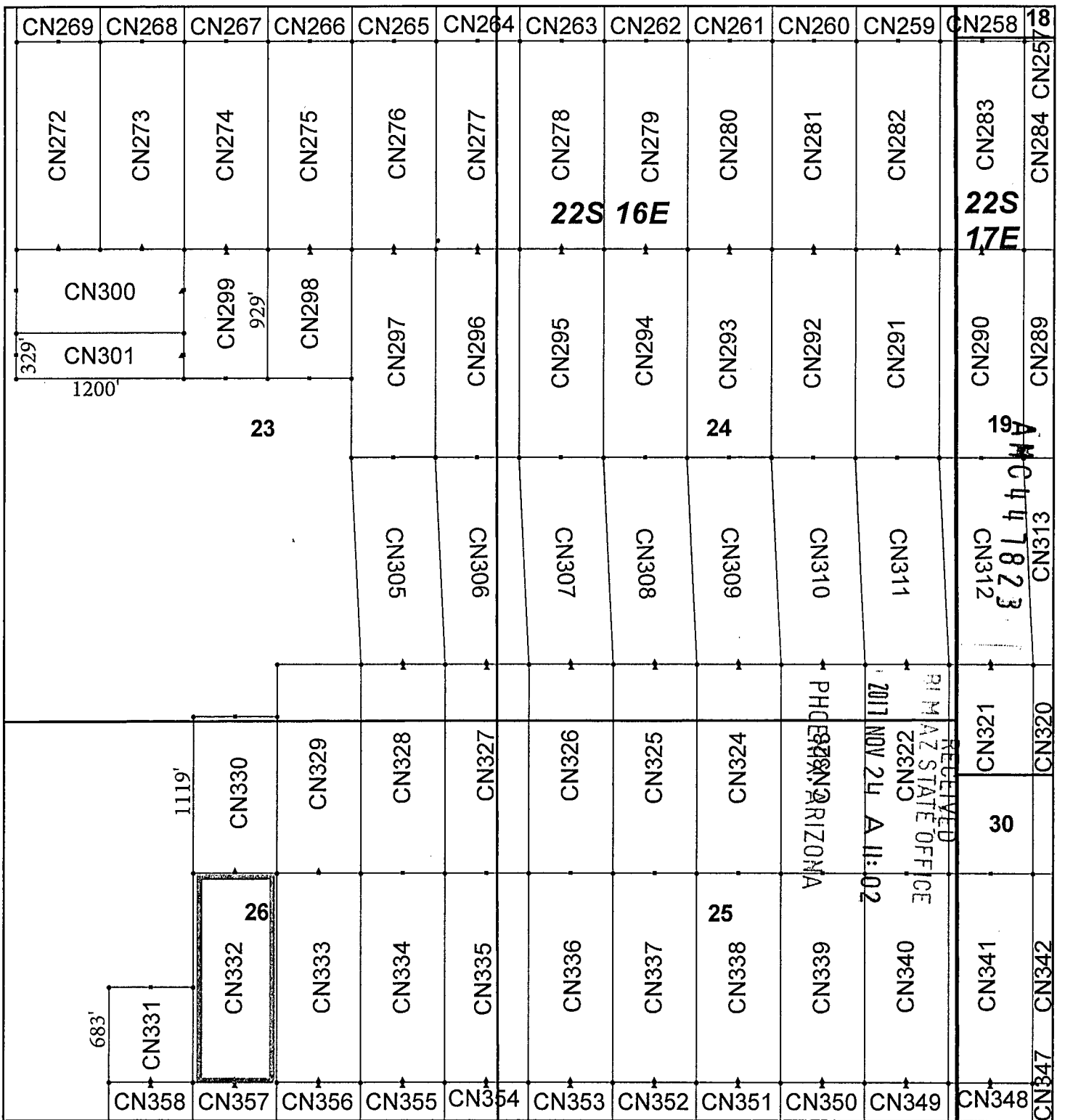
KENNECOTT EXPLORATION COMPANY



By: Erik Best, Operating Officer

RECEIVED  
SANTA CRUZ STATE OFFICE  
2017 NOV 24 A 11:01  
PHOENIX, ARIZONA

AMC447823



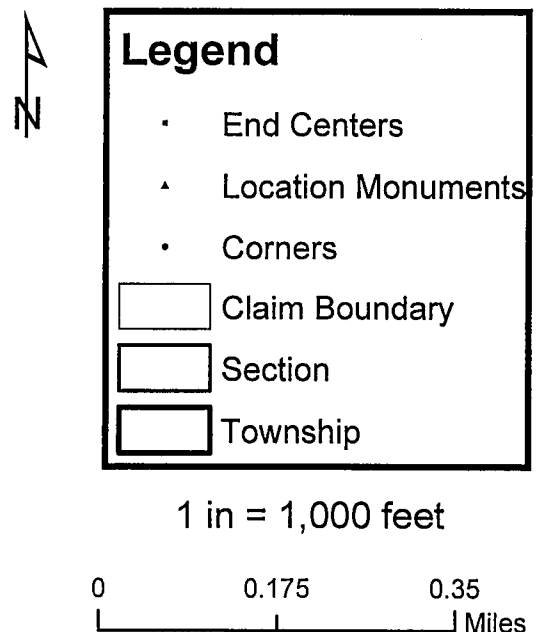
## Canelo Claim Block, Arizona Map 8

Canelo - CN Lode Mining Claims  
 T22S, R16 and 17E G&SRM  
 Santa Cruz County, Arizona  
 Located September 12 - November 14, 2017

Monuments are 1-1/2" by 1-1/2" by 5' Wood Posts projecting at least four feet above the ground. Location Monuments are set 20' inside the Endline along the center of each claim, and are 1500' long X 600' wide unless otherwise depicted and as detailed in the attached Certificate of Location.

**TIE POINT:** The location monument of each claim is tied to the Northwest corner of Section 9, Township 21S, Range 15E, G&SRM, Santa Cruz County, Arizona, its distance as shown on the attached Certificate of Location. Bearings and distance are grid north.

Any overlap onto pre-existing claims, or Private Land, is acknowledged as non-locatable, and any overlapping portion is acknowledged as invalid.



Claims Filed By-  
 Kennecott Exploration Company  
 4700 Daybreak Parkway  
 South Jordan, UT 84009

When recorded return to:  
Kennecott Exploration Company – Land Dept.  
4700 Daybreak Parkway  
South Jordan, UT 84009

ARIZONA NOTICE OF LOCATION  
(LODE CLAIM)

NOTICE IS HEREBY GIVEN THAT KENNECOTT EXPLORATION COMPANY, whose mailing address is 4700 Daybreak Parkway, South Jordan, Utah 84009 by its undersigned representative, makes this location of the CN333 Lode Mining Claim, in Santa Cruz County, Arizona.

The general course of the claim is from the North to South, and said claim is within the:

<u>Quarter</u>	<u>Section</u>	<u>Township</u>	<u>Range</u>
NE	26	22S	16E

Santa Cruz County, Arizona, G&SRM.

This claim is 1500 feet in length and 600 feet in width. This Notice of Location is posted on the centerline of the claim. The claim runs from the location monument on which this notice is posted 1480 feet in a northerly direction to the North endline, and 20 feet in a southerly direction to the South endline. The claim boundaries are marked by six monuments, one at each corner and one at the center of each endline. The location monument on which this notice is posted is situated within Section 26, Township 22S, Range 16E, Santa Cruz County, Arizona, G&SRM, and is approximately 46170 feet East and 49758 feet South from the NW corner of Section 9, T21S, R15E, Santa Cruz County, Arizona, G&SRM. Any overlaps onto pre-existing claims, private or State Land are acknowledged as pre-existing rights and that portion of said overlap is acknowledged as invalid.

The undersigned claims the ground as depicted on the map that is attached to a copy of this Notice of Location filed in the office of the Recorder, Santa Cruz County, Arizona.

The claim has been monumented in accordance with State and Federal law. Corner, end centers and location monuments are posts, 1-1/2" x 1-1/2" x 5' projecting at least 4' above the ground.

Located, dated and posted on the ground this 10th day of November, 2017.

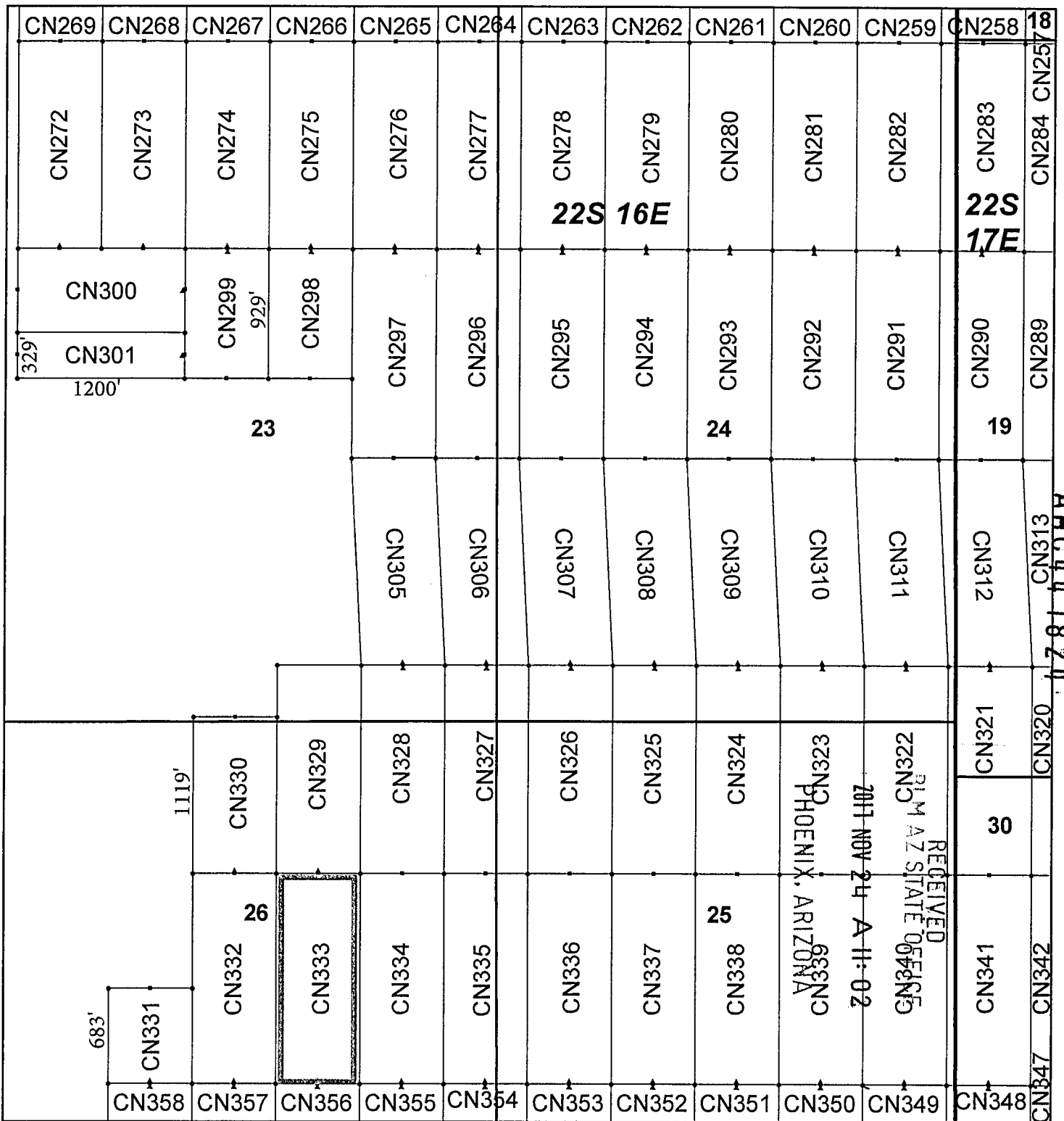
KENNECOTT EXPLORATION COMPANY



By: Erik Best, Operating Officer

RECEIVED  
M M AZ STATE OFFICE  
2017 NOV 24 A 11: 02  
PHOENIX, ARIZONA

AMC447824



## Canelo Claim Block, Arizona Map 8

Canelo - CN Lode Mining Claims  
 T22S, R16 and 17E G&SRM  
 Santa Cruz County, Arizona  
 Located September 12 - November 14, 2017

Monuments are 1-1/2" by 1-1/2" by 5' Wood Posts projecting at least four feet above the ground. Location Monuments are set 20' inside the Endline along the center of each claim, and are 1500' long X 600' wide unless otherwise depicted and as detailed in the attached Certificate of Location.

TIE POINT: The location monument of each claim is tied to the Northwest corner of Section 9, Township 21S, Range 15E, G&SRM, Santa Cruz County, Arizona, its distance as shown on the attached Certificate of Location. Bearings and distance are grid north.

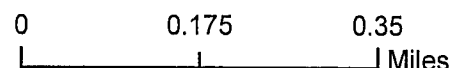
Any overlap onto pre-existing claims, or Private Land, is acknowledged as non-locatable, and any overlapping portion is acknowledged as invalid.



### Legend

- End Centers
- ▲ Location Monuments
- Corners
- Claim Boundary
- Section
- Township

1 in = 1,000 feet



Claims Filed By-  
 Kennecott Exploration Company  
 4700 Daybreak Parkway  
 South Jordan, UT 84009

When recorded return to:  
Kennecott Exploration Company – Land Dept.  
4700 Daybreak Parkway  
South Jordan, UT 84009

ARIZONA NOTICE OF LOCATION  
(LODE CLAIM)

NOTICE IS HEREBY GIVEN THAT KENNECOTT EXPLORATION COMPANY, whose mailing address is 4700 Daybreak Parkway, South Jordan, Utah 84009 by its undersigned representative, makes this location of the CN334 Lode Mining Claim, in Santa Cruz County, Arizona.

The general course of the claim is from the North to South, and said claim is within the:

<u>Quarter</u>	<u>Section</u>	<u>Township</u>	<u>Range</u>
NE	26	22S	16E

Santa Cruz County, Arizona, G&SRM.


This claim is 1500 feet in length and 600 feet in width. This Notice of Location is posted on the centerline of the claim. The claim runs from the location monument on which this notice is posted 1480 feet in a northerly direction to the North endline, and 20 feet in a southerly direction to the South endline. The claim boundaries are marked by six monuments, one at each corner and one at the center of each endline. The location monument on which this notice is posted is situated within Section 26, Township 22S, Range 16E, Santa Cruz County, Arizona, G&SRM, and is approximately 46770 feet East and 49758 feet South from the NW corner of Section 9, T21S, R15E, Santa Cruz County, Arizona, G&SRM. Any overlaps onto pre-existing claims, private or State Land are acknowledged as pre-existing rights and that portion of said overlap is acknowledged as invalid.

The undersigned claims the ground as depicted on the map that is attached to a copy of this Notice of Location filed in the office of the Recorder, Santa Cruz County, Arizona.

The claim has been monumented in accordance with State and Federal law. Corner, end centers and location monuments are posts, 1-1/2" x 1-1/2" x 5' projecting at least 4' above the ground.

Located, dated and posted on the ground this 10th day of November, 2017.

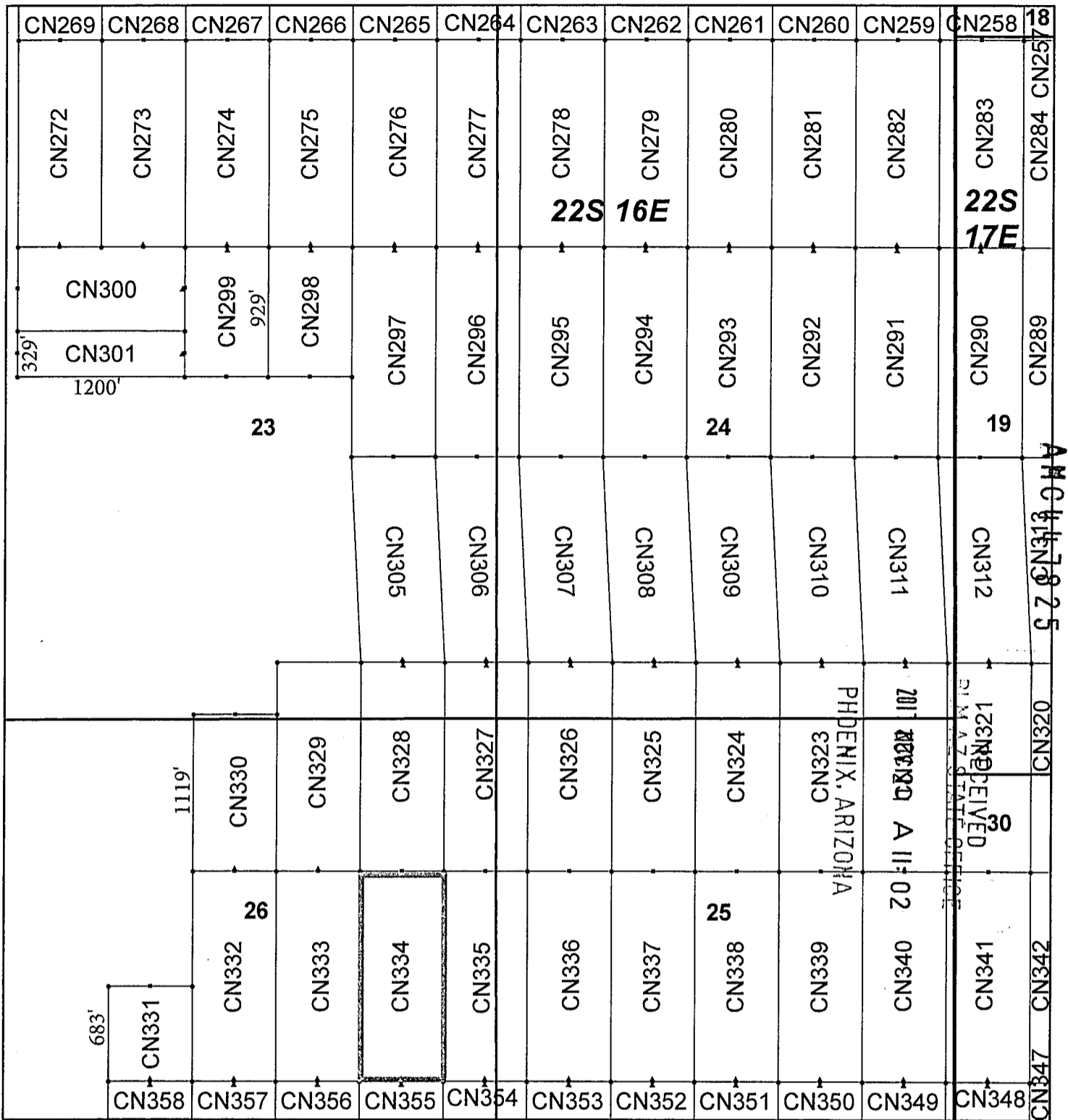
KENNECOTT EXPLORATION COMPANY



By: Erik Best, Operating Officer

RECEIVED  
SANTA CRUZ STATE OFFICE  
2017 NOV 24 A 11: 02  
PHOENIX, ARIZONA

ANC447825



## Canelo Claim Block, Arizona Map 8

Canelo - CN Lode Mining Claims  
 T22S, R16 and 17E G&SRM  
 Santa Cruz County, Arizona  
 Located September 12 - November 14, 2017

Monuments are 1-1/2" by 1-1/2" by 5' Wood Posts projecting at least four feet above the ground. Location Monuments are set 20' inside the Endline along the center of each claim, and are 1500' long X 600' wide unless otherwise depicted and as detailed in the attached Certificate of Location.

TIE POINT: The location monument of each claim is tied to the Northwest corner of Section 9, Township 21S, Range 15E, G&SRM, Santa Cruz County, Arizona, its distance as shown on the attached Certificate of Location. Bearings and distance are grid north.

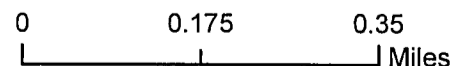
Any overlap onto pre-existing claims, or Private Land, is acknowledged as non-locatable, and any overlapping portion is acknowledged as invalid.



### Legend

- End Centers
- ▲ Location Monuments
- Corners
- Claim Boundary
- Section
- Township

1 in = 1,000 feet



Claims Filed By:  
 Kennecott Exploration Company  
 4700 Daybreak Parkway  
 South Jordan, UT 84009

When recorded return to:  
Kennecott Exploration Company – Land Dept.  
4700 Daybreak Parkway  
South Jordan, UT 84009

ARIZONA NOTICE OF LOCATION  
(LODE CLAIM)

NOTICE IS HEREBY GIVEN THAT KENNECOTT EXPLORATION COMPANY, whose mailing address is 4700 Daybreak Parkway, South Jordan, Utah 84009 by its undersigned representative, makes this location of the CN335 Lode Mining Claim, in Santa Cruz County, Arizona.

The general course of the claim is from the North to South, and said claim is within the:

<u>Quarter</u>	<u>Section</u>	<u>Township</u>	<u>Range</u>
NE	26	22S	16E
NW	25	22S	16E

Santa Cruz County, Arizona, G&SRM.


This claim is 1500 feet in length and 600 feet in width. This Notice of Location is posted on the centerline of the claim. The claim runs from the location monument on which this notice is posted 1480 feet in a northerly direction to the North endline, and 20 feet in a southerly direction to the South endline. The claim boundaries are marked by six monuments, one at each corner and one at the center of each endline. The location monument on which this notice is posted is situated within Section 26, Township 22S, Range 16E, Santa Cruz County, Arizona, G&SRM, and is approximately 47370 feet East and 49758 feet South from the NW corner of Section 9, T21S, R15E, Santa Cruz County, Arizona, G&SRM. Any overlaps onto pre-existing claims, private or State Land are acknowledged as pre-existing rights and that portion of said overlap is acknowledged as invalid.

The undersigned claims the ground as depicted on the map that is attached to a copy of this Notice of Location filed in the office of the Recorder, Santa Cruz County, Arizona.

The claim has been monumented in accordance with State and Federal law. Corner, end centers and location monuments are posts, 1-1/2" x 1-1/2" x 5' projecting at least 4' above the ground.

Located, dated and posted on the ground this 10th day of November, 2017.

KENNECOTT EXPLORATION COMPANY

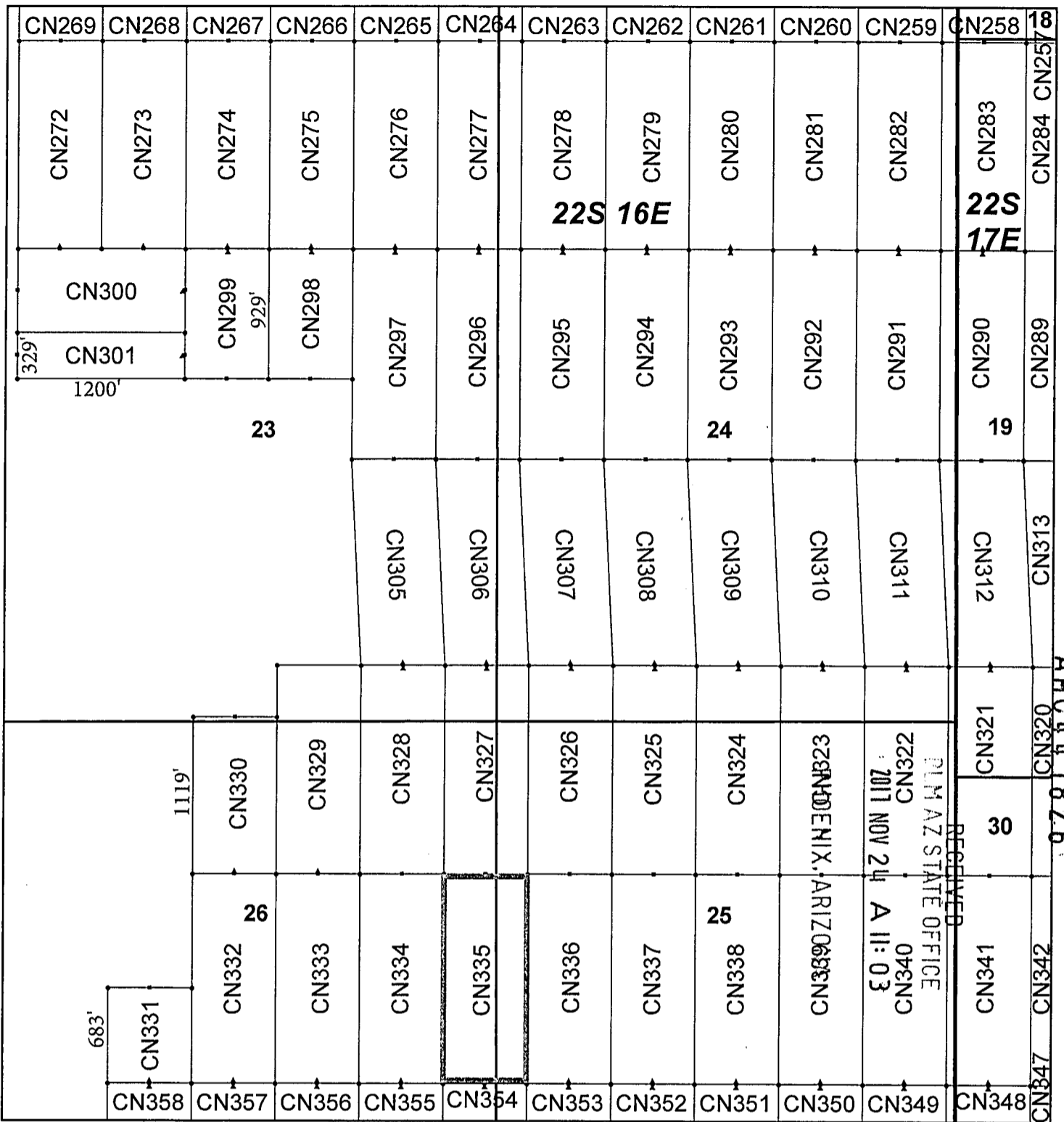


By: Erik Best, Operating Officer

RECEIVED  
PHOENIX, ARIZONA  
2011 NOV 24 A 11:03  
P.M. AZ STATE OFFICE

AMC447826





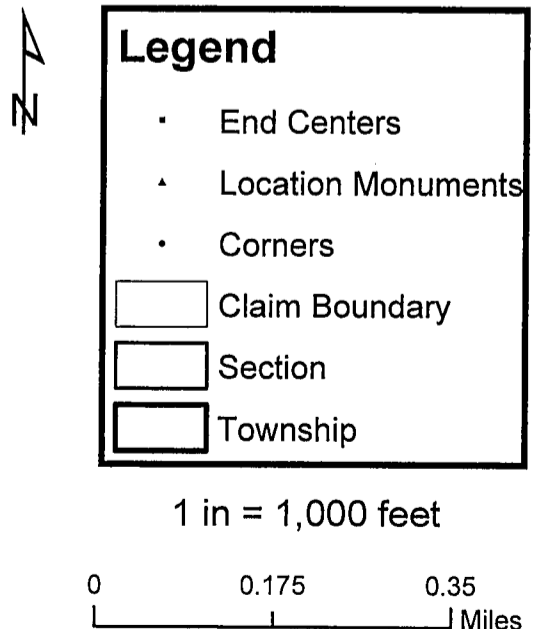
## Canelo Claim Block, Arizona Map 8

Canelo - CN Lode Mining Claims  
 T22S, R16 and 17E G&SRM  
 Santa Cruz County, Arizona  
 Located September 12 - November 14, 2017

Monuments are 1-1/2" by 1-1/2" by 5' Wood Posts projecting at least four feet above the ground. Location Monuments are set 20' inside the Endline along the center of each claim, and are 1500' long X 600' wide unless otherwise depicted and as detailed in the attached Certificate of Location.

TIE POINT: The location monument of each claim is tied to the Northwest corner of Section 9, Township 21S, Range 15E, G&SRM, Santa Cruz County, Arizona, its distance as shown on the attached Certificate of Location. Bearings and distance are grid north.

Any overlap onto pre-existing claims, or Private Land, is acknowledged as non-locatable, and any overlapping portion is acknowledged as invalid.



Claims Filed By-  
 Kennecott Exploration Company  
 4700 Daybreak Parkway  
 South Jordan, UT 84009

When recorded return to:  
Kennecott Exploration Company – Land Dept.  
4700 Daybreak Parkway  
South Jordan, UT 84009

ARIZONA NOTICE OF LOCATION  
(LODE CLAIM)

NOTICE IS HEREBY GIVEN THAT KENNECOTT EXPLORATION COMPANY, whose mailing address is 4700 Daybreak Parkway, South Jordan, Utah 84009 by its undersigned representative, makes this location of the CN336 Lode Mining Claim, in Santa Cruz County, Arizona.

The general course of the claim is from the North to South, and said claim is within the:

<u>Quarter</u>	<u>Section</u>	<u>Township</u>	<u>Range</u>
NW	25	22S	16E

Santa Cruz County, Arizona, G&SRM.


This claim is 1500 feet in length and 600 feet in width. This Notice of Location is posted on the centerline of the claim. The claim runs from the location monument on which this notice is posted 1480 feet in a northerly direction to the North endline, and 20 feet in a southerly direction to the South endline. The claim boundaries are marked by six monuments, one at each corner and one at the center of each endline. The location monument on which this notice is posted is situated within Section 25, Township 22S, Range 16E, Santa Cruz County, Arizona, G&SRM, and is approximately 47970 feet East and 49758 feet South from the NW corner of Section 9, T21S, R15E, Santa Cruz County, Arizona, G&SRM. Any overlaps onto pre-existing claims, private or State Land are acknowledged as pre-existing rights and that portion of said overlap is acknowledged as invalid.

The undersigned claims the ground as depicted on the map that is attached to a copy of this Notice of Location filed in the office of the Recorder, Santa Cruz County, Arizona.

The claim has been monumented in accordance with State and Federal law. Corner, end centers and location monuments are posts, 1-1/2" x 1-1/2" x 5' projecting at least 4' above the ground.

Located, dated and posted on the ground this 10th day of November, 2017.

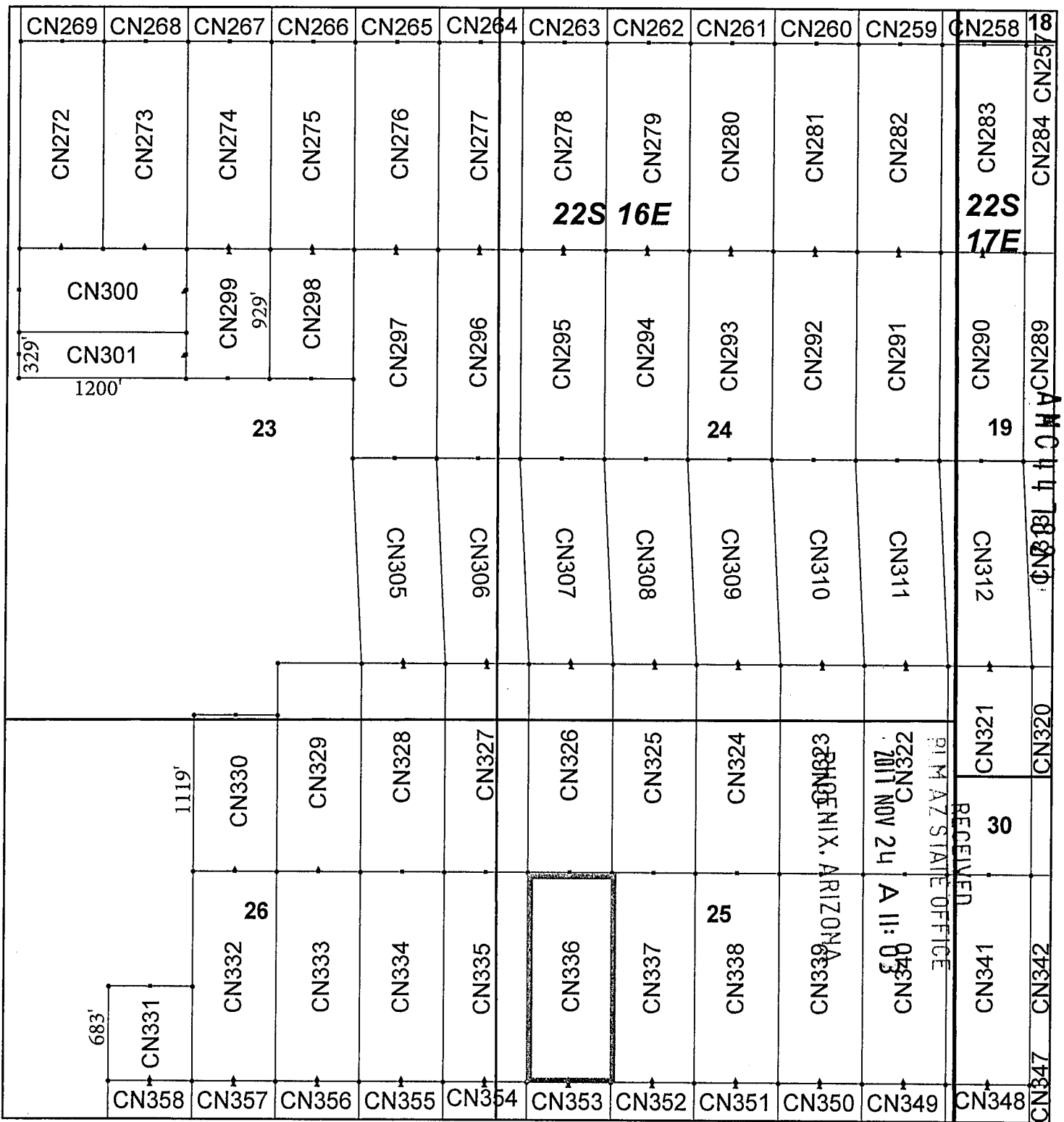
KENNECOTT EXPLORATION COMPANY



By: Erik Best, Operating Officer

RECEIVED  
PHOENIX, ARIZONA  
2017 NOV 24 A 11: 03  
PHOENIX, ARIZONA

AMC447827



## Canelo Claim Block, Arizona Map 8

Canelo - CN Lode Mining Claims  
 T22S, R16 and 17E G&SRM  
 Santa Cruz County, Arizona  
 Located September 12 - November 14, 2017

Monuments are 1-1/2" by 1-1/2" by 5' Wood Posts projecting at least four feet above the ground. Location Monuments are set 20' inside the Endline along the center of each claim, and are 1500' long X 600' wide unless otherwise depicted and as detailed in the attached Certificate of Location.


TIE POINT: The location monument of each claim is tied to the Northwest corner of Section 9, Township 21S, Range 15E, G&SRM, Santa Cruz County, Arizona, its distance as shown on the attached Certificate of Location. Bearings and distance are grid north.

Any overlap onto pre-existing claims, or Private Land, is acknowledged as non-locatable, and any overlapping portion is acknowledged as invalid.

### Legend

- End Centers
- ▲ Location Monuments
- Corners
- Claim Boundary
- Section
- Township

1 in = 1,000 feet



Claims Filed By-  
 Kennecott Exploration Company  
 4700 Daybreak Parkway  
 South Jordan, UT 84009

When recorded return to:  
Kennecott Exploration Company – Land Dept.  
4700 Daybreak Parkway  
South Jordan, UT 84009

ARIZONA NOTICE OF LOCATION  
(LODE CLAIM)

NOTICE IS HEREBY GIVEN THAT KENNECOTT EXPLORATION COMPANY, whose mailing address is 4700 Daybreak Parkway, South Jordan, Utah 84009 by its undersigned representative, makes this location of the CN337 Lode Mining Claim, in Santa Cruz County, Arizona.

The general course of the claim is from the North to South, and said claim is within the:

<u>Quarter</u>	<u>Section</u>	<u>Township</u>	<u>Range</u>
NW	25	22S	16E

Santa Cruz County, Arizona, G&SRM.


This claim is 1500 feet in length and 600 feet in width. This Notice of Location is posted on the centerline of the claim. The claim runs from the location monument on which this notice is posted 1480 feet in a northerly direction to the North endline, and 20 feet in a southerly direction to the South endline. The claim boundaries are marked by six monuments, one at each corner and one at the center of each endline. The location monument on which this notice is posted is situated within Section 25, Township 22S, Range 16E, Santa Cruz County, Arizona, G&SRM, and is approximately 48570 feet East and 49758 feet South from the NW corner of Section 9, T21S, R15E, Santa Cruz County, Arizona, G&SRM. Any overlaps onto pre-existing claims, private or State Land are acknowledged as pre-existing rights and that portion of said overlap is acknowledged as invalid.

The undersigned claims the ground as depicted on the map that is attached to a copy of this Notice of Location filed in the office of the Recorder, Santa Cruz County, Arizona.

The claim has been monumented in accordance with State and Federal law. Corner, end centers and location monuments are posts, 1-1/2" x 1-1/2" x 5' projecting at least 4' above the ground.

Located, dated and posted on the ground this 10th day of November, 2017.

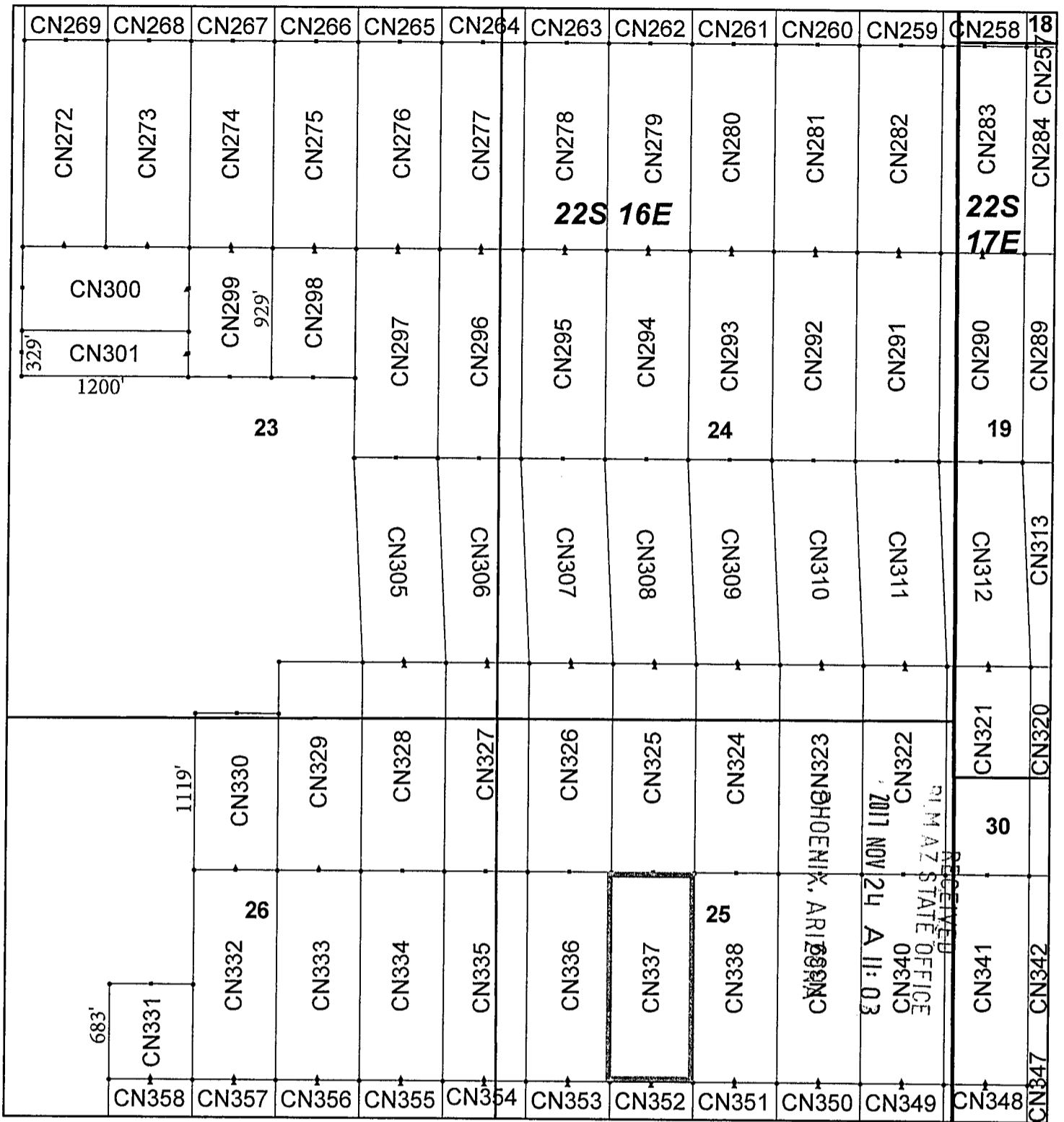
KENNECOTT EXPLORATION COMPANY



By: Erik Best, Operating Officer

RECEIVED  
PLM AZ STATE OFFICE  
2017 NOV 24 A 11: 03  
PHOENIX, ARIZONA

AMC447828



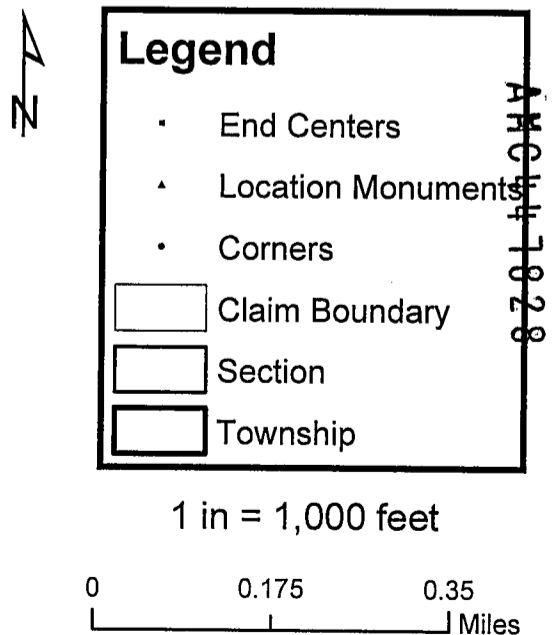
## Canelo Claim Block, Arizona Map 8

Canelo - CN Lode Mining Claims  
 T22S, R16 and 17E G&SRM  
 Santa Cruz County, Arizona  
 Located September 12 - November 14, 2017

Monuments are 1-1/2" by 1-1/2" by 5' Wood Posts projecting at least four feet above the ground. Location Monuments are set 20' inside the Endline along the center of each claim, and are 1500' long X 600' wide unless otherwise depicted and as detailed in the attached Certificate of Location.

TIE POINT: The location monument of each claim is tied to the Northwest corner of Section 9, Township 21S, Range 15E, G&SRM, Santa Cruz County, Arizona, its distance as shown on the attached Certificate of Location. Bearings and distance are grid north.

Any overlap onto pre-existing claims, or Private Land, is acknowledged as non-locatable, and any overlapping portion is acknowledged as invalid.



Claims Filed By-  
 Kennecott Exploration Company  
 4700 Daybreak Parkway  
 South Jordan, UT 84009

When recorded return to:  
Kennecott Exploration Company – Land Dept.  
4700 Daybreak Parkway  
South Jordan, UT 84009

ARIZONA NOTICE OF LOCATION  
(LODE CLAIM)

NOTICE IS HEREBY GIVEN THAT KENNECOTT EXPLORATION COMPANY, whose mailing address is 4700 Daybreak Parkway, South Jordan, Utah 84009 by its undersigned representative, makes this location of the CN338 Lode Mining Claim, in Santa Cruz County, Arizona.

The general course of the claim is from the North to South, and said claim is within the:

<u>Quarter</u>	<u>Section</u>	<u>Township</u>	<u>Range</u>
NW	25	22S	16E

Santa Cruz County, Arizona, G&SRM.

This claim is 1500 feet in length and 600 feet in width. This Notice of Location is posted on the centerline of the claim. The claim runs from the location monument on which this notice is posted 1480 feet in a northerly direction to the North endline, and 20 feet in a southerly direction to the South endline. The claim boundaries are marked by six monuments, one at each corner and one at the center of each endline. The location monument on which this notice is posted is situated within Section 25, Township 22S, Range 16E, Santa Cruz County, Arizona, G&SRM, and is approximately 49170 feet East and 49758 feet South from the NW corner of Section 9, T21S, R15E, Santa Cruz County, Arizona, G&SRM. Any overlaps onto pre-existing claims, private or State Land are acknowledged as pre-existing rights and that portion of said overlap is acknowledged as invalid.

The undersigned claims the ground as depicted on the map that is attached to a copy of this Notice of Location filed in the office of the Recorder, Santa Cruz County, Arizona.

The claim has been monumented in accordance with State and Federal law. Corner, end centers and location monuments are posts, 1-1/2" x 1-1/2" x 5' projecting at least 4' above the ground.

Located, dated and posted on the ground this 15th day of September, 2017.

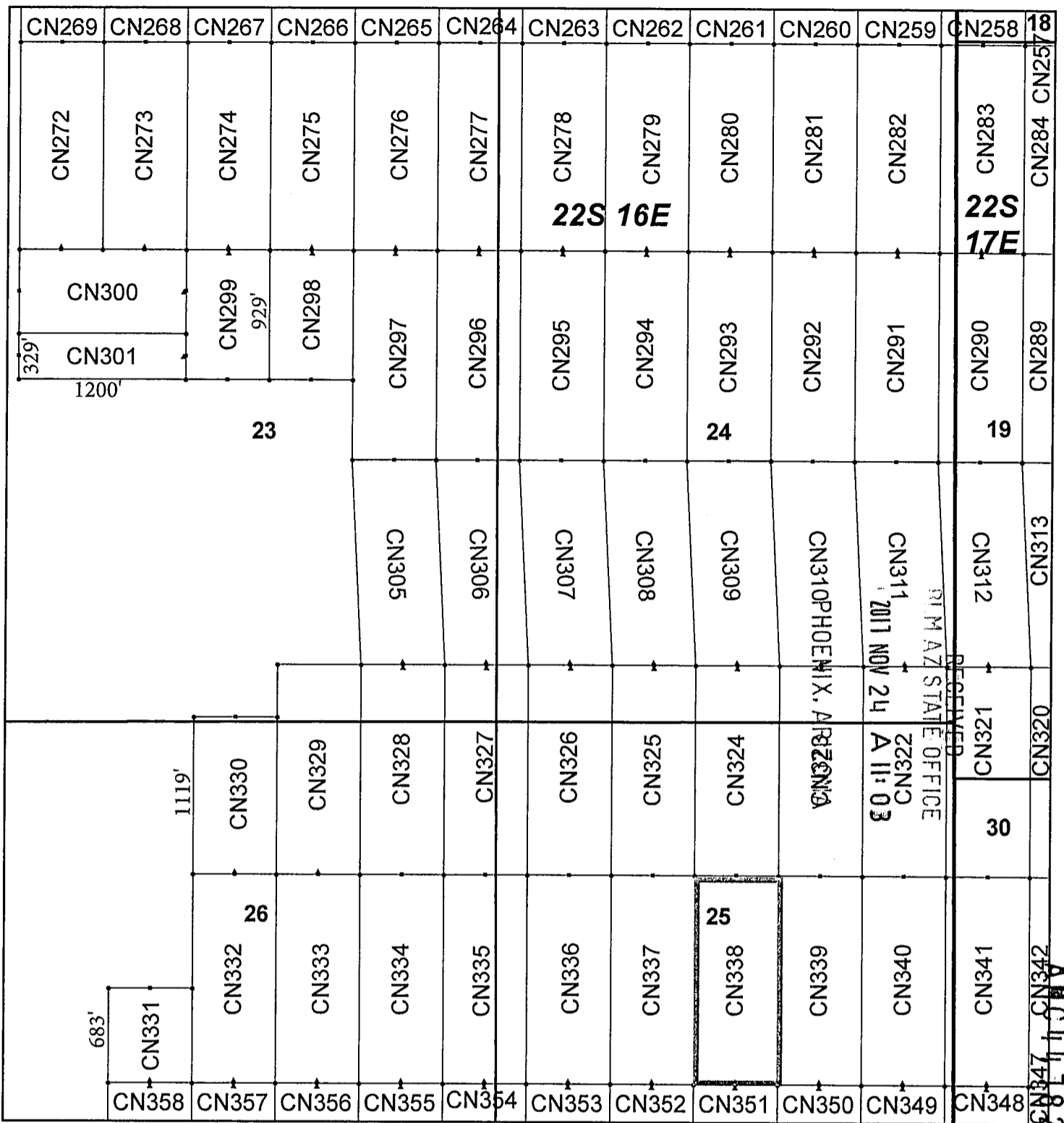
KENNECOTT EXPLORATION COMPANY

*ER*

By: Erik Best, Operating Officer

RECEIVED  
PHOENIX, ARIZONA  
2017 NOV 24 A 11:03  
PHOENIX, ARIZONA  
PHOENIX, ARIZONA

AMC447829



## Canelo Claim Block, Arizona Map 8

Canelo - CN Lode Mining Claims  
 T22S, R16 and 17E G&SRM  
 Santa Cruz County, Arizona  
 Located September 12 - November 14, 2017

Monuments are 1-1/2" by 1-1/2" by 5' Wood Posts projecting at least four feet above the ground. Location Monuments are set 20' inside the Endline along the center of each claim, and are 1500' long X 600' wide unless otherwise depicted and as detailed in the attached Certificate of Location.


TIE POINT: The location monument of each claim is tied to the Northwest corner of Section 9, Township 21S, Range 15E, G&SRM, Santa Cruz County, Arizona, its distance as shown on the attached Certificate of Location. Bearings and distance are grid north.

Any overlap onto pre-existing claims, or Private Land, is acknowledged as non-locatable, and any overlapping portion is acknowledged as invalid.

**Legend**

- End Centers
- Location Monuments
- Corners
- Claim Boundary
- Section
- Township

1 in = 1,000 feet



Claims Filed By-  
 Kennecott Exploration Company  
 4700 Daybreak Parkway  
 South Jordan, UT 84009

When recorded return to:  
Kennecott Exploration Company – Land Dept.  
4700 Daybreak Parkway  
South Jordan, UT 84009

ARIZONA NOTICE OF LOCATION  
(LODE CLAIM)

NOTICE IS HEREBY GIVEN THAT KENNECOTT EXPLORATION COMPANY, whose mailing address is 4700 Daybreak Parkway, South Jordan, Utah 84009 by its undersigned representative, makes this location of the CN339 Lode Mining Claim, in Santa Cruz County, Arizona.

The general course of the claim is from the North to South, and said claim is within the:

<u>Quarter</u>	<u>Section</u>	<u>Township</u>	<u>Range</u>
NW	25	22S	16E

Santa Cruz County, Arizona, G&SRM.

This claim is 1500 feet in length and 600 feet in width. This Notice of Location is posted on the centerline of the claim. The claim runs from the location monument on which this notice is posted 1480 feet in a northerly direction to the North endline, and 20 feet in a southerly direction to the South endline. The claim boundaries are marked by six monuments, one at each corner and one at the center of each endline. The location monument on which this notice is posted is situated within Section 25, Township 22S, Range 16E, Santa Cruz County, Arizona, G&SRM, and is approximately 49770 feet East and 49758 feet South from the NW corner of Section 9, T21S, R15E, Santa Cruz County, Arizona, G&SRM. Any overlaps onto pre-existing claims, private or State Land are acknowledged as pre-existing rights and that portion of said overlap is acknowledged as invalid.

The undersigned claims the ground as depicted on the map that is attached to a copy of this Notice of Location filed in the office of the Recorder, Santa Cruz County, Arizona.

The claim has been monumented in accordance with State and Federal law. Corner, end centers and location monuments are posts, 1-1/2" x 1-1/2" x 5' projecting at least 4' above the ground.

Located, dated and posted on the ground this 15th day of September, 2017.

KENNECOTT EXPLORATION COMPANY

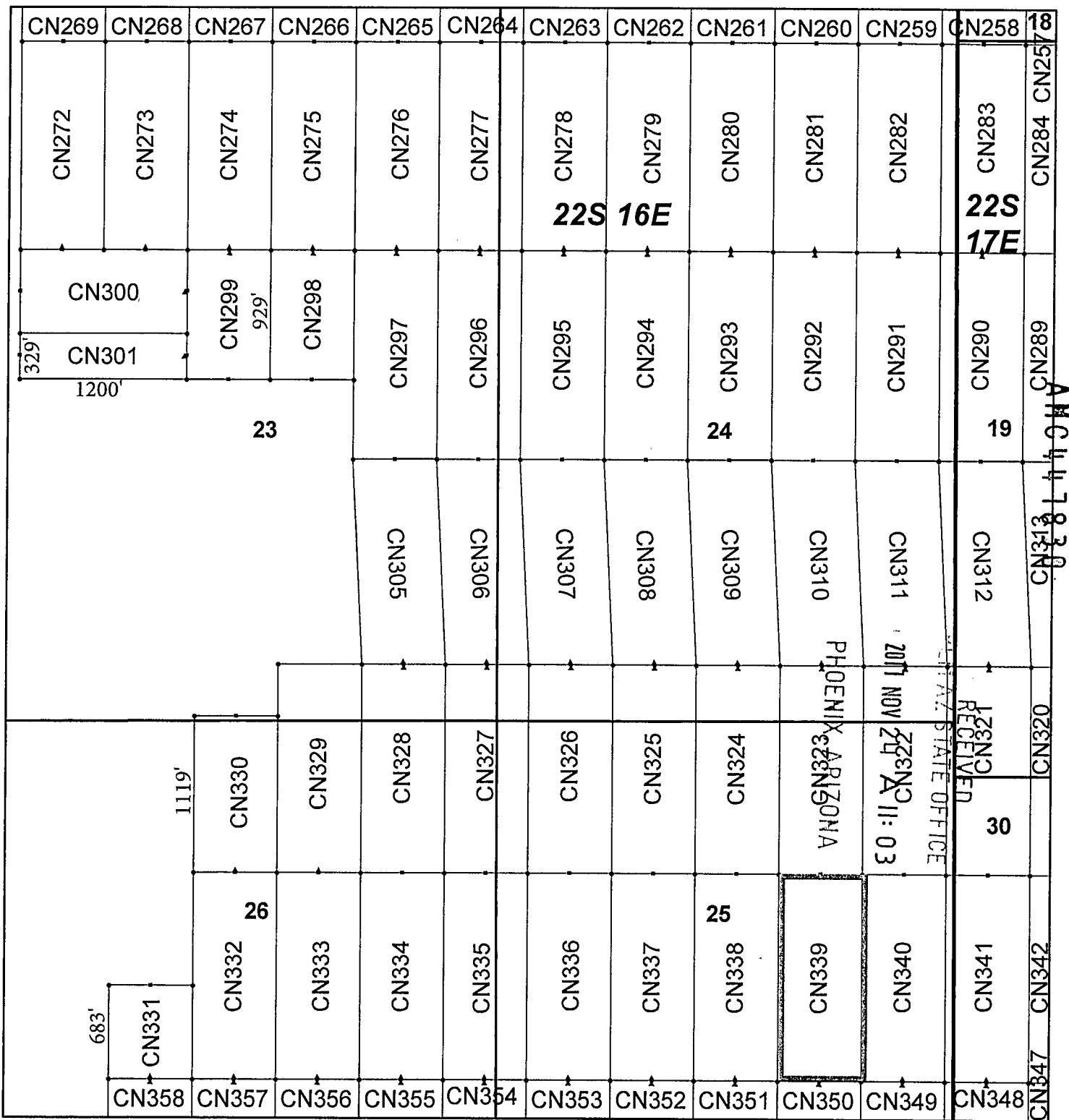
*ER*

By: Erik Best, Operating Officer

RECEIVED  
P.M. AZ STATE OFFICE  
2017 NOV 24 A 11:03  
PHOENIX, ARIZONA

AMC447830





## Canelo Claim Block, Arizona Map 8

Canelo - CN Lode Mining Claims  
 T22S, R16 and 17E G&SRM  
 Santa Cruz County, Arizona  
 Located September 12 - November 14, 2017

Monuments are 1-1/2" by 1-1/2" by 5' Wood Posts projecting at least four feet above the ground. Location Monuments are set 20' inside the Endline along the center of each claim, and are 1500' long X 600' wide unless otherwise depicted and as detailed in the attached Certificate of Location.

TIE POINT: The location monument of each claim is tied to the Northwest corner of Section 9, Township 21S, Range 15E, G&SRM, Santa Cruz County, Arizona, its distance as shown on the attached Certificate of Location. Bearings and distance are grid north.


Any overlap onto pre-existing claims, or Private Land, is acknowledged as non-locatable, and any overlapping portion is acknowledged as invalid.



**Legend**

- End Centers
- ▲ Location Monuments
- Corners
- Claim Boundary
- Section
- Township

1 in = 1,000 feet



Claims Filed By-  
 Kennecott Exploration Company  
 4700 Daybreak Parkway  
 South Jordan, UT 84009

When recorded return to:  
Kennecott Exploration Company – Land Dept.  
4700 Daybreak Parkway  
South Jordan, UT 84009

ARIZONA NOTICE OF LOCATION  
(LODE CLAIM)

NOTICE IS HEREBY GIVEN THAT KENNECOTT EXPLORATION COMPANY, whose mailing address is 4700 Daybreak Parkway, South Jordan, Utah 84009 by its undersigned representative, makes this location of the CN340 Lode Mining Claim, in Santa Cruz County, Arizona.

The general course of the claim is from the North to South, and said claim is within the:

<u>Quarter</u>	<u>Section</u>	<u>Township</u>	<u>Range</u>
NW	25	22S	16E
NE	25	22S	16E

Santa Cruz County, Arizona, G&SRM.


This claim is 1500 feet in length and 600 feet in width. This Notice of Location is posted on the centerline of the claim. The claim runs from the location monument on which this notice is posted 1480 feet in a northerly direction to the North endline, and 20 feet in a southerly direction to the South endline. The claim boundaries are marked by six monuments, one at each corner and one at the center of each endline. The location monument on which this notice is posted is situated within Section 25, Township 22S, Range 16E, Santa Cruz County, Arizona, G&SRM, and is approximately 50370 feet East and 49758 feet South from the NW corner of Section 9, T21S, R15E, Santa Cruz County, Arizona, G&SRM. Any overlaps onto pre-existing claims, private or State Land are acknowledged as pre-existing rights and that portion of said overlap is acknowledged as invalid.

The undersigned claims the ground as depicted on the map that is attached to a copy of this Notice of Location filed in the office of the Recorder, Santa Cruz County, Arizona.

The claim has been monumented in accordance with State and Federal law. Corner, end centers and location monuments are posts, 1-1/2" x 1-1/2" x 5' projecting at least 4' above the ground.

Located, dated and posted on the ground this 15th day of September, 2017.

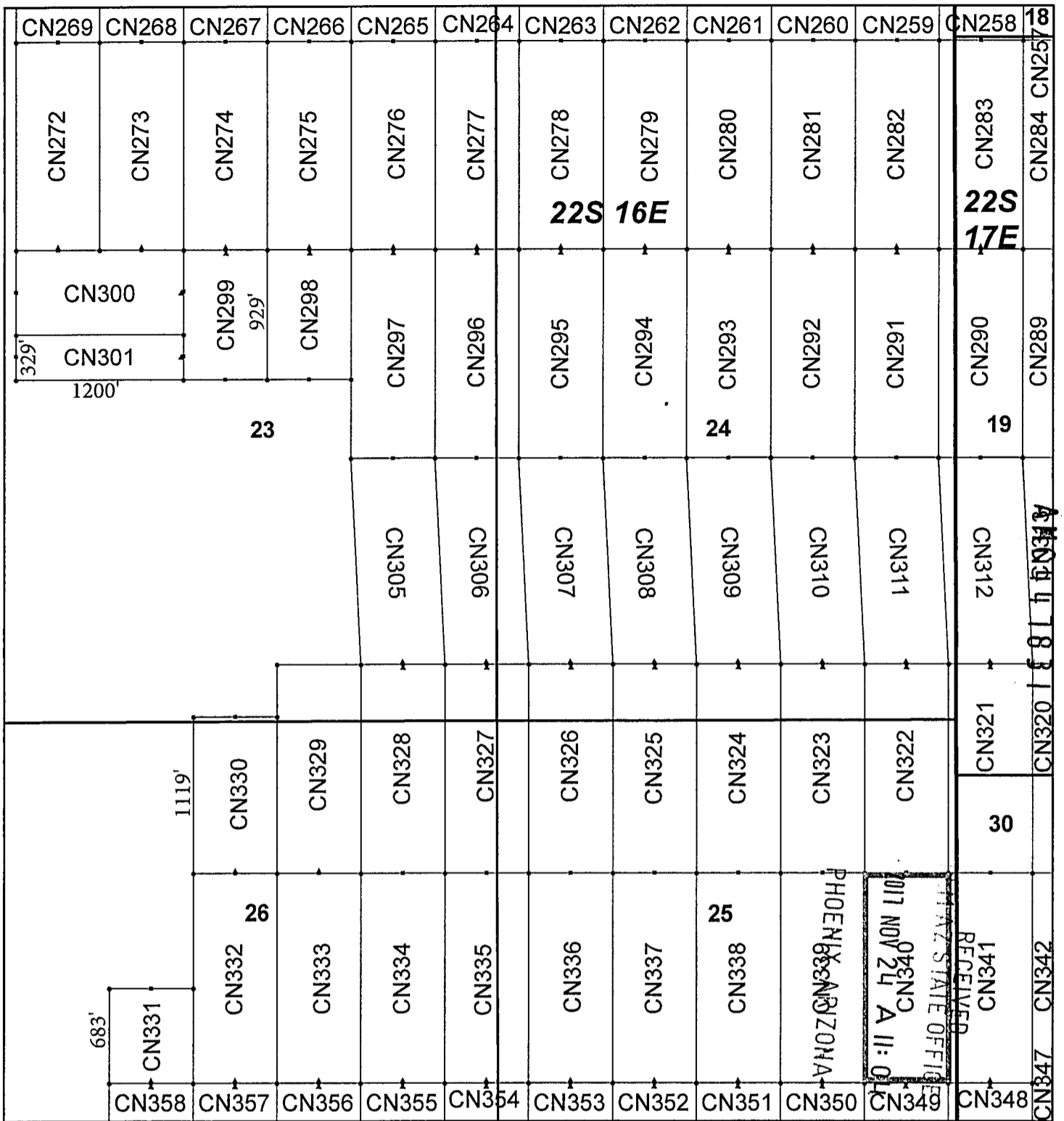
KENNECOTT EXPLORATION COMPANY



By: Erik Best, Operating Officer

RECEIVED  
PHOENIX STATE OFFICE  
2017 NOV 24 A 11: 04  
PHOENIX, ARIZONA

AMC447831



## Canelo Claim Block, Arizona Map 8

Canelo - CN Lode Mining Claims  
 T22S, R16 and 17E G&SRM  
 Santa Cruz County, Arizona  
 Located September 12 - November 14, 2017

Monuments are 1-1/2" by 1-1/2" by 5' Wood Posts projecting at least four feet above the ground. Location Monuments are set 20' inside the Endline along the center of each claim, and are 1500' long X 600' wide unless otherwise depicted and as detailed in the attached Certificate of Location.

**TIE POINT:** The location monument of each claim is tied to the Northwest corner of Section 9, Township 21S, Range 15E, G&SRM, Santa Cruz County, Arizona, its distance as shown on the attached Certificate of Location. Bearings and distance are grid north.


Any overlap onto pre-existing claims, or Private Land, is acknowledged as non-locatable, and any overlapping portion is acknowledged as invalid.



### Legend

- End Centers
- ▲ Location Monuments
- Corners
- Claim Boundary
- Section
- Township

1 in = 1,000 feet



Claims Filed By-  
 Kennecott Exploration Company  
 4700 Daybreak Parkway  
 South Jordan, UT 84009

When recorded return to:  
Kennecott Exploration Company – Land Dept.  
4700 Daybreak Parkway  
South Jordan, UT 84009

ARIZONA NOTICE OF LOCATION  
(LODE CLAIM)

NOTICE IS HEREBY GIVEN THAT KENNECOTT EXPLORATION COMPANY, whose mailing address is 4700 Daybreak Parkway, South Jordan, Utah 84009 by its undersigned representative, makes this location of the CN341 Lode Mining Claim, in Santa Cruz County, Arizona.

The general course of the claim is from the North to South, and said claim is within the:

<u>Quarter</u>	<u>Section</u>	<u>Township</u>	<u>Range</u>
NE	25	22S	16E
NW	30	22S	17E

Santa Cruz County, Arizona, G&SRM.


This claim is 1500 feet in length and 600 feet in width. This Notice of Location is posted on the centerline of the claim. The claim runs from the location monument on which this notice is posted 1480 feet in a northerly direction to the North endline, and 20 feet in a southerly direction to the South endline. The claim boundaries are marked by six monuments, one at each corner and one at the center of each endline. The location monument on which this notice is posted is situated within Section 30, Township 22S, Range 17E, Santa Cruz County, Arizona, G&SRM, and is approximately 50970 feet East and 49758 feet South from the NW corner of Section 9, T21S, R15E, Santa Cruz County, Arizona, G&SRM. Any overlaps onto pre-existing claims, private or State Land are acknowledged as pre-existing rights and that portion of said overlap is acknowledged as invalid.

The undersigned claims the ground as depicted on the map that is attached to a copy of this Notice of Location filed in the office of the Recorder, Santa Cruz County, Arizona.

The claim has been monumented in accordance with State and Federal law. Corner, end centers and location monuments are posts, 1-1/2" x 1-1/2" x 5' projecting at least 4' above the ground.

Located, dated and posted on the ground this 15th day of September, 2017.

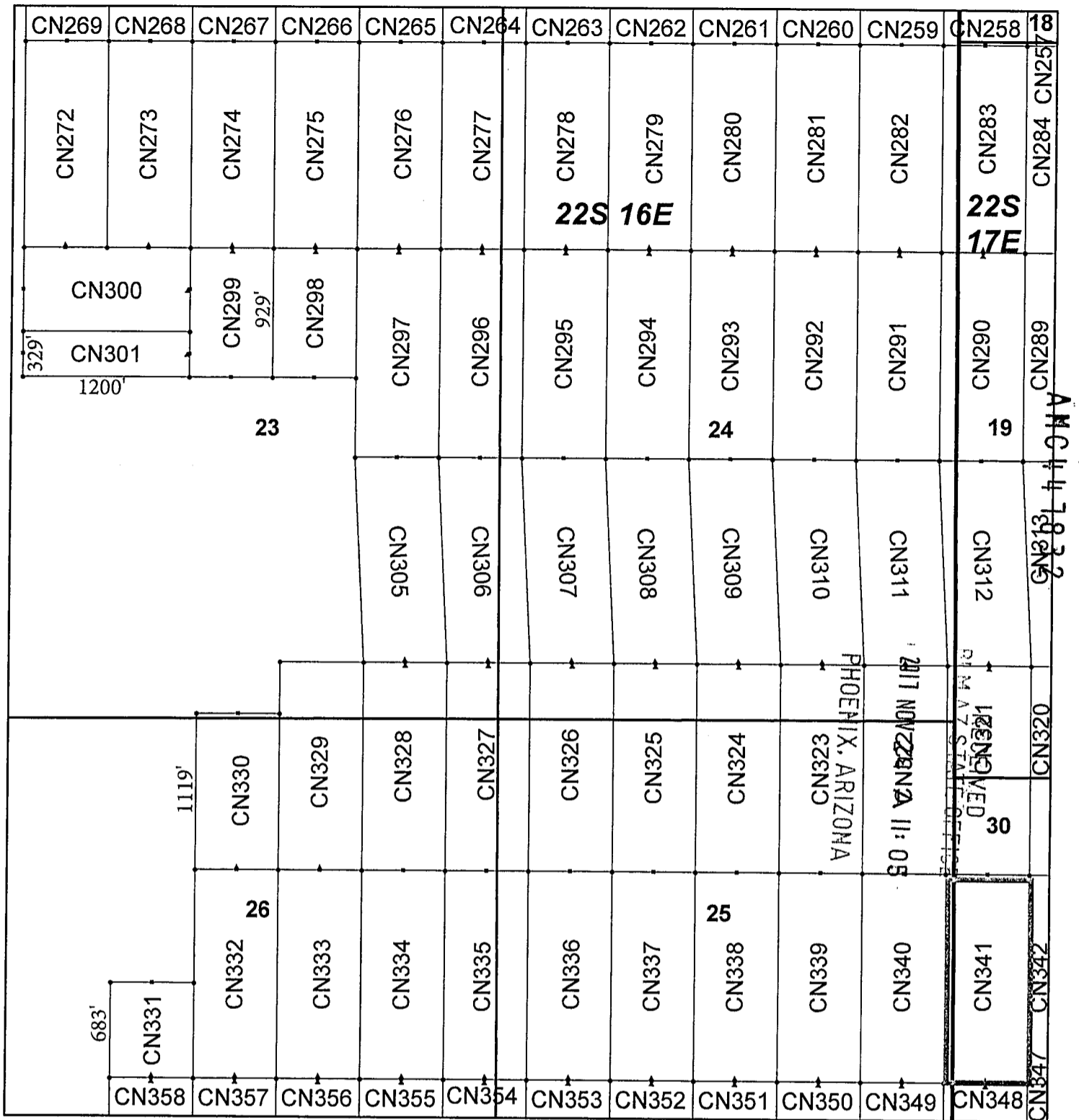
KENNECOTT EXPLORATION COMPANY



By: Erik Best, Operating Officer

RECEIVED  
R.M. AZ STATE OFFICE  
2017 NOV 24 A 11:05  
PHOENIX, ARIZONA

AMC447832



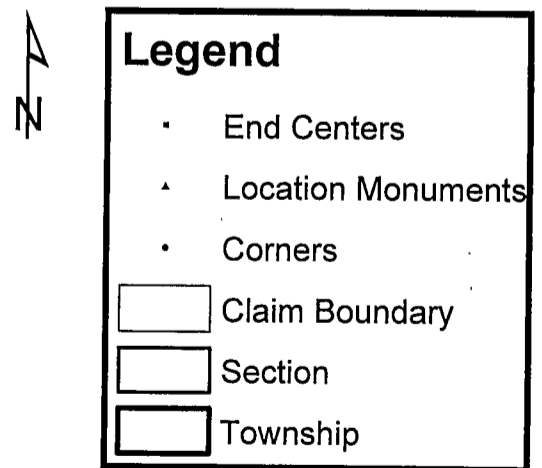
## Canelo Claim Block, Arizona Map 8

Canelo - CN Lode Mining Claims  
 T22S, R16 and 17E G&SRM  
 Santa Cruz County, Arizona  
 Located September 12 - November 14, 2017


Monuments are 1-1/2" by 1-1/2" by 5' Wood Posts projecting at least four feet above the ground. Location Monuments are set 20' inside the Endline along the center of each claim, and are 1500' long X 600' wide unless otherwise depicted and as detailed in the attached Certificate of Location.

TIE POINT: The location monument of each claim is tied to the Northwest corner of Section 9, Township 21S, Range 15E, G&SRM, Santa Cruz County, Arizona, its distance as shown on the attached Certificate of Location. Bearings and distance are grid north.

Any overlap onto pre-existing claims, or Private Land, is acknowledged as non-locatable, and any overlapping portion is acknowledged as invalid.



1 in = 1,000 feet



Claims Filed By-  
 Kennecott Exploration Company  
 4700 Daybreak Parkway  
 South Jordan, UT 84009

When recorded return to:  
Kennecott Exploration Company – Land Dept.  
4700 Daybreak Parkway  
South Jordan, UT 84009

ARIZONA NOTICE OF LOCATION  
(LODE CLAIM)

NOTICE IS HEREBY GIVEN THAT KENNECOTT EXPLORATION COMPANY, whose mailing address is 4700 Daybreak Parkway, South Jordan, Utah 84009 by its undersigned representative, makes this location of the CN342 Lode Mining Claim, in Santa Cruz County, Arizona.

The general course of the claim is from the North to South, and said claim is within the:

<u>Quarter</u>	<u>Section</u>	<u>Township</u>	<u>Range</u>
NW	30	22S	17E

Santa Cruz County, Arizona, G&SRM.


This claim is 1500 feet in length and 600 feet in width. This Notice of Location is posted on the centerline of the claim. The claim runs from the location monument on which this notice is posted 1480 feet in a northerly direction to the North endline, and 20 feet in a southerly direction to the South endline. The claim boundaries are marked by six monuments, one at each corner and one at the center of each endline. The location monument on which this notice is posted is situated within Section 30, Township 22S, Range 17E, Santa Cruz County, Arizona, G&SRM, and is approximately 51570 feet East and 49758 feet South from the NW corner of Section 9, T21S, R15E, Santa Cruz County, Arizona, G&SRM. Any overlaps onto pre-existing claims, private or State Land are acknowledged as pre-existing rights and that portion of said overlap is acknowledged as invalid.

The undersigned claims the ground as depicted on the map that is attached to a copy of this Notice of Location filed in the office of the Recorder, Santa Cruz County, Arizona.

The claim has been monumented in accordance with State and Federal law. Corner, end centers and location monuments are posts, 1-1/2" x 1-1/2" x 5' projecting at least 4' above the ground.

Located, dated and posted on the ground this 10th day of November, 2017.

KENNECOTT EXPLORATION COMPANY



By: Erik Best, Operating Officer

RECEIVED  
DEPT. OF STATE OFFICE  
2017 NOV 24 A 11:25  
PHOENIX, ARIZONA

AMC447833

CN265	CN264	CN263	CN262	CN261	CN260	CN259	CN258	CN257	CN256	CN255	
CN276	CN277	CN278	CN279	CN280	CN281	CN282	CN283	CN284	CN285	CN286	
			<b>22S 16E</b>							<b>22S 17E</b>	
23	CN297	CN296	CN295	CN294	CN293	CN292	CN291	CN290	CN289	CN288	CN287
					24					19	
CN305	CN306	CN307	CN308	CN309	CN310	CN311	CN312	CN313	CN314	CN317	
CN328	CN327	CN326	CN325	CN324	CN323	CN322	CN321	CN320	CN319	CN318	CN317
26	CN334	CN335	CN336	CN337	CN338	CN339	CN340	CN341	CN342	CN343	CN344
					25					30	
CN355	CN354	CN353	CN352	CN351	CN350	CN349	CN348	CN347	CN346	CN345	

ANCI 117833

1483'

RECEIVED  
PLM AZ STATE OFFICE

2017 NOV 24  
8 13 AM  
PHOENIX, ARIZONA

### Canelo Claim Block, Arizona Map 9

Canelo - CN Lode Mining Claims  
T22S, R16 and 17E G&SRM  
Santa Cruz County, Arizona  
Located September 12 - November 14, 2017

Monuments are 1-1/2" by 1-1/2" by 5' Wood Posts projecting at least four feet above the ground. Location Monuments are set 20' inside the Endline along the center of each claim, and are 1500' long X 600' wide unless otherwise depicted and as detailed in the attached Certificate of Location.

TIE POINT: The location monument of each claim is tied to the Northwest corner of Section 9, Township 21S, Range 15E, G&SRM, Santa Cruz County, Arizona, its distance as shown on the attached Certificate of Location. Bearings and distance are grid north.


Any overlap onto pre-existing claims, or Private Land, is acknowledged as non-locatable, and any overlapping portion is acknowledged as invalid.



**Legend**

- End Centers
- ▲ Location Monuments
- Corners
- Claim Boundary
- Section
- Township

1 in = 1,000 feet



Claims Filed By-  
Kennecott Exploration Company  
4700 Daybreak Parkway  
South Jordan, UT 84009

When recorded return to:  
Kennecott Exploration Company – Land Dept.  
4700 Daybreak Parkway  
South Jordan, UT 84009

ARIZONA NOTICE OF LOCATION  
(LODE CLAIM)

NOTICE IS HEREBY GIVEN THAT KENNECOTT EXPLORATION COMPANY, whose mailing address is 4700 Daybreak Parkway, South Jordan, Utah 84009 by its undersigned representative, makes this location of the CN343 Lode Mining Claim, in Santa Cruz County, Arizona.

The general course of the claim is from the North to South, and said claim is within the:

<u>Quarter</u>	<u>Section</u>	<u>Township</u>	<u>Range</u>
NW	30	22S	17E

Santa Cruz County, Arizona, G&SRM.


This claim is 1500 feet in length and 600 feet in width. This Notice of Location is posted on the centerline of the claim. The claim runs from the location monument on which this notice is posted 1480 feet in a northerly direction to the North endline, and 20 feet in a southerly direction to the South endline. The claim boundaries are marked by six monuments, one at each corner and one at the center of each endline. The location monument on which this notice is posted is situated within Section 30, Township 22S, Range 17E, Santa Cruz County, Arizona, G&SRM, and is approximately 52170 feet East and 49758 feet South from the NW corner of Section 9, T21S, R15E, Santa Cruz County, Arizona, G&SRM. Any overlaps onto pre-existing claims, private or State Land are acknowledged as pre-existing rights and that portion of said overlap is acknowledged as invalid.

The undersigned claims the ground as depicted on the map that is attached to a copy of this Notice of Location filed in the office of the Recorder, Santa Cruz County, Arizona.

The claim has been monumented in accordance with State and Federal law. Corner, end centers and location monuments are posts, 1-1/2" x 1-1/2" x 5' projecting at least 4' above the ground.

Located, dated and posted on the ground this 15th day of September, 2017.

KENNECOTT EXPLORATION COMPANY



By: Erik Best, Operating Officer

RECEIVED  
PLM AZ STATE OFFICE  
2017 NOV 24 A 11: 25  
PHOENIX, ARIZONA

AMC447834



	CN265	CN264	CN263	CN262	CN261	CN260	CN259	CN258	CN257	CN256	CN255
	CN276	CN277	CN278	CN279	CN280	CN281	CN282	CN283	CN284	CN285	CN286
			<b>22S 16E</b>					<b>22S 17E</b>			
	CN297	CN296	CN295	CN294	CN293	CN292	CN291	CN290	CN289	CN288	CN287
23					24					19	
	CN305	CN306	CN307	CN308	CN309	CN310	CN311	CN312	CN313	CN314	CN315
										PHOENIX, ARIZONA	
	CN328	CN327	CN326	CN325	CN324	CN323	CN322	CN321	CN320	CN319	CN318
										RECEIVED 1483 PHOENIX, ARIZONA STATE OFFICE	
	CN334	CN335	CN336	CN337	CN338	CN339	CN340	CN341	CN342	CN343	CN344
	26				25					30	
	CN355	CN354	CN353	CN352	CN351	CN350	CN349	CN348	CN347	CN346	CN345

ANC 447834

### Canelo Claim Block, Arizona Map 9

Canelo - CN Lode Mining Claims  
 T22S, R16 and 17E G&SRM  
 Santa Cruz County, Arizona  
 Located September 12 - November 14, 2017

Monuments are 1-1/2" by 1-1/2" by 5' Wood Posts projecting at least four feet above the ground. Location Monuments are set 20' inside the Endline along the center of each claim, and are 1500' long X 600' wide unless otherwise depicted and as detailed in the attached Certificate of Location.

TIE POINT: The location monument of each claim is tied to the Northwest corner of Section 9, Township 21S, Range 15E, G&SRM, Santa Cruz County, Arizona, its distance as shown on the attached Certificate of Location. Bearings and distance are grid north.


Any overlap onto pre-existing claims, or Private Land, is acknowledged as non-locatable, and any overlapping portion is acknowledged as invalid.



**Legend**

- End Centers
- ▲ Location Monuments
- Corners
- Claim Boundary
- Section
- Township

1 in = 1,000 feet



Claims Filed By-  
 Kennecott Exploration Company  
 4700 Daybreak Parkway  
 South Jordan, UT 84009

When recorded return to:  
Kennecott Exploration Company – Land Dept.  
4700 Daybreak Parkway  
South Jordan, UT 84009

ARIZONA NOTICE OF LOCATION  
(LODE CLAIM)

NOTICE IS HEREBY GIVEN THAT KENNECOTT EXPLORATION COMPANY, whose mailing address is 4700 Daybreak Parkway, South Jordan, Utah 84009 by its undersigned representative, makes this location of the CN344 Lode Mining Claim, in Santa Cruz County, Arizona.

The general course of the claim is from the North to South, and said claim is within the:

<u>Quarter</u>	<u>Section</u>	<u>Township</u>	<u>Range</u>
NW	30	22S	17E

Santa Cruz County, Arizona, G&SRM.

This claim is 1500 feet in length and 600 feet in width. This Notice of Location is posted on the centerline of the claim. The claim runs from the location monument on which this notice is posted 1480 feet in a northerly direction to the North endline, and 20 feet in a southerly direction to the South endline. The claim boundaries are marked by six monuments, one at each corner and one at the center of each endline. The location monument on which this notice is posted is situated within Section 30, Township 22S, Range 17E, Santa Cruz County, Arizona, G&SRM, and is approximately 52770 feet East and 49758 feet South from the NW corner of Section 9, T21S, R15E, Santa Cruz County, Arizona, G&SRM. Any overlaps onto pre-existing claims, private or State Land are acknowledged as pre-existing rights and that portion of said overlap is acknowledged as invalid.

The undersigned claims the ground as depicted on the map that is attached to a copy of this Notice of Location filed in the office of the Recorder, Santa Cruz County, Arizona.

The claim has been monumented in accordance with State and Federal law. Corner, end centers and location monuments are posts, 1-1/2" x 1-1/2" x 5' projecting at least 4' above the ground.

Located, dated and posted on the ground this 15th day of September, 2017.

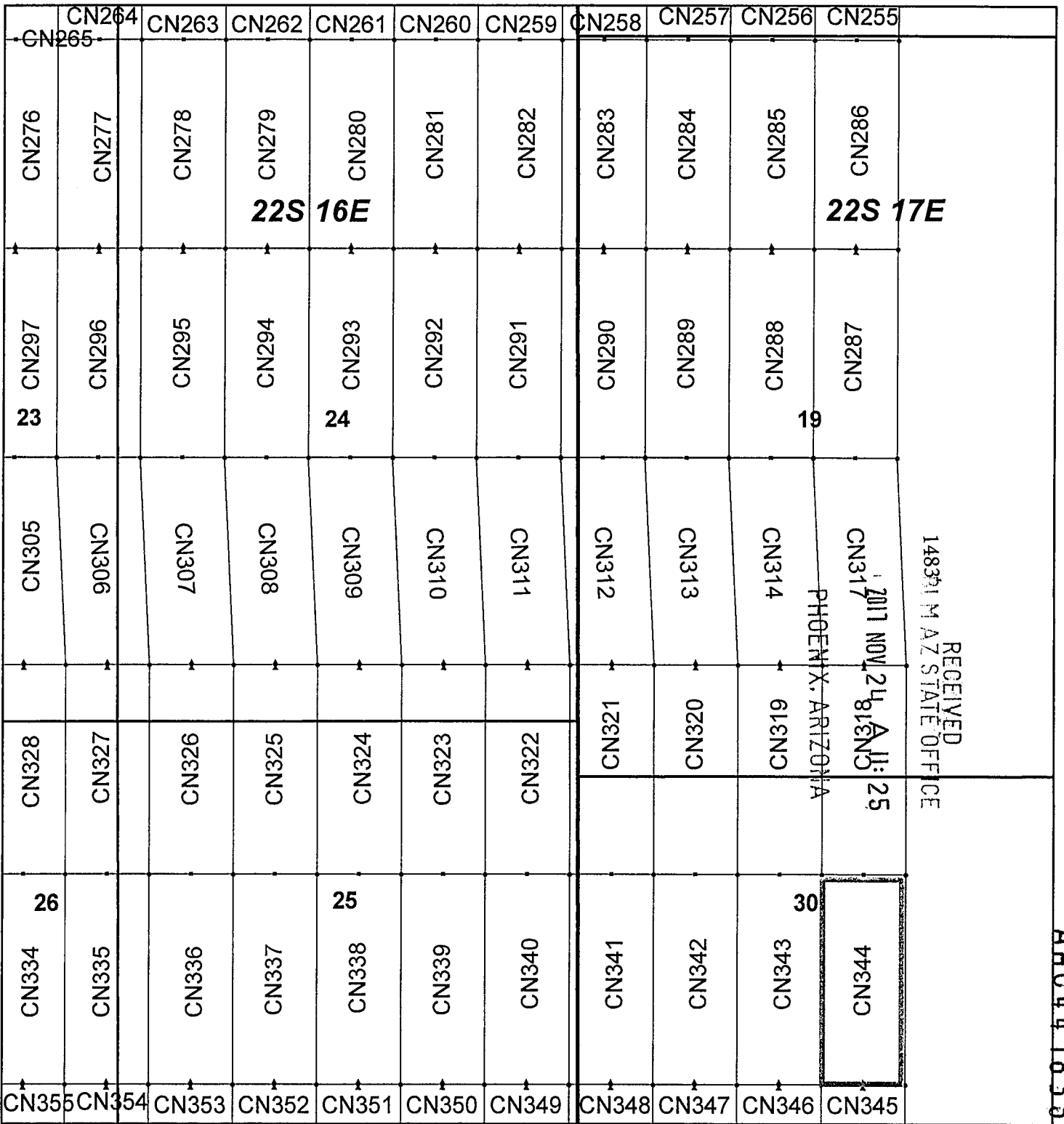
KENNECOTT EXPLORATION COMPANY



By: Erik Best, Operating Officer

RECEIVED  
PLM AZ STATE OFFICE  
2017 NOV 24 A 11: 25  
PHOENIX, ARIZONA

AMC 447835



### Canelo Claim Block, Arizona Map 9

Canelo - CN Lode Mining Claims  
T22S, R16 and 17E G&SRM  
Santa Cruz County, Arizona  
Located September 12 - November 14, 2017

Monuments are 1-1/2" by 1-1/2" by 5' Wood Posts projecting at least four feet above the ground. Location Monuments are set 20' inside the Endline along the center of each claim, and are 1500' long X 600' wide unless otherwise depicted and as detailed in the attached Certificate of Location.

TIE POINT: The location monument of each claim is tied to the Northwest corner of Section 9, Township 21S, Range 15E, G&SRM, Santa Cruz County, Arizona, its distance as shown on the attached Certificate of Location. Bearings and distance are grid north.


Any overlap onto pre-existing claims, or Private Land, is acknowledged as non-locatable, and any overlapping portion is acknowledged as invalid.



### Legend

- End Centers
- ▲ Location Monuments
- Corners
- Claim Boundary
- Section
- Township

1 in = 1,000 feet



Claims Filed By-  
Kennecott Exploration Company  
4700 Daybreak Parkway  
South Jordan, UT 84009

When recorded return to:  
Kennecott Exploration Company – Land Dept.  
4700 Daybreak Parkway  
South Jordan, UT 84009

ARIZONA NOTICE OF LOCATION  
(LODE CLAIM)

NOTICE IS HEREBY GIVEN THAT KENNECOTT EXPLORATION COMPANY, whose mailing address is 4700 Daybreak Parkway, South Jordan, Utah 84009 by its undersigned representative, makes this location of the CN345 Lode Mining Claim, in Santa Cruz County, Arizona.

The general course of the claim is from the North to South, and said claim is within the:

<u>Quarter</u>	<u>Section</u>	<u>Township</u>	<u>Range</u>
SW	30	22S	17E
NW	30	22S	17E

Santa Cruz County, Arizona, G&SRM.


This claim is 1500 feet in length and 600 feet in width. This Notice of Location is posted on the centerline of the claim. The claim runs from the location monument on which this notice is posted 20 feet in a northerly direction to the North endline, and 1480 feet in a southerly direction to the South endline. The claim boundaries are marked by six monuments, one at each corner and one at the center of each endline. The location monument on which this notice is posted is situated within Section 30, Township 22S, Range 17E, Santa Cruz County, Arizona, G&SRM, and is approximately 52770 feet East and 49797 feet South from the NW corner of Section 9, T21S, R15E, Santa Cruz County, Arizona, G&SRM. Any overlaps onto pre-existing claims, private or State Land are acknowledged as pre-existing rights and that portion of said overlap is acknowledged as invalid.

The undersigned claims the ground as depicted on the map that is attached to a copy of this Notice of Location filed in the office of the Recorder, Santa Cruz County, Arizona.

The claim has been monumented in accordance with State and Federal law. Corner, end centers and location monuments are posts, 1-1/2" x 1-1/2" x 5' projecting at least 4' above the ground.

Located, dated and posted on the ground this 15th day of September, 2017.

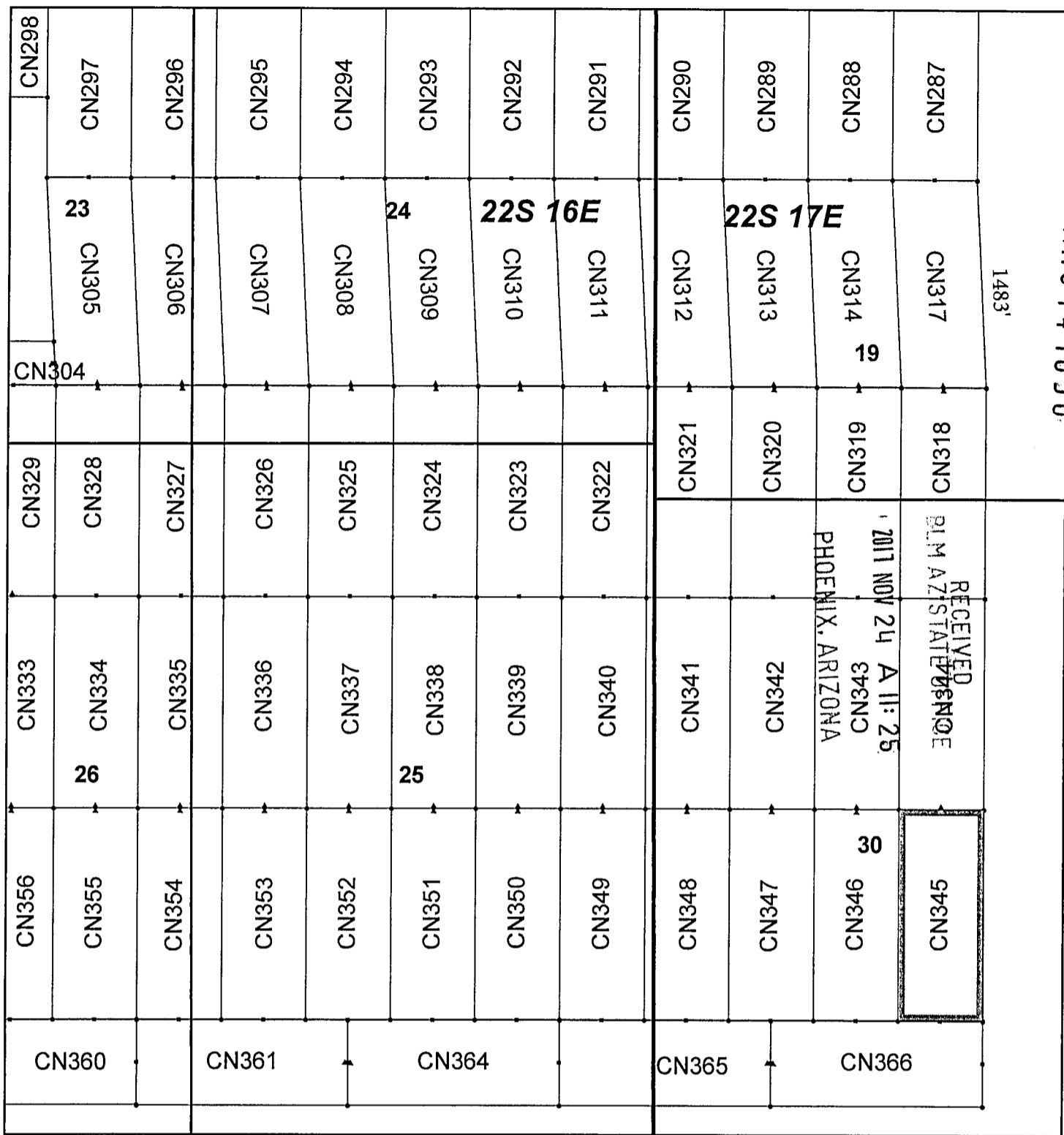
KENNECOTT EXPLORATION COMPANY



By: Erik Best, Operating Officer

RECEIVED  
P. M. AZ STATE OFFICE  
2011 NOV 24 A 11: 25  
PHOENIX, ARIZONA

AMC447836



### Canelo Claim Block, Arizona Map 11

Canelo - CN Lode Mining Claims  
 T22S, R16 and 17E G&SRM  
 Santa Cruz County, Arizona  
 Located September 12 - November 14, 2017

Monuments are 1-1/2" by 1-1/2" by 5' Wood Posts projecting at least four feet above the ground. Location Monuments are set 20' inside the Endline along the center of each claim, and are 1500' long X 600' wide unless otherwise depicted and as detailed in the attached Certificate of Location.

TIE POINT: The location monument of each claim is tied to the Northwest corner of Section 9, Township 21S, Range 15E, G&SRM, Santa Cruz County, Arizona, its distance as shown on the attached Certificate of Location. Bearings and distance are grid north.


Any overlap onto pre-existing claims, or Private Land, is acknowledged as non-locatable, and any overlapping portion is acknowledged as invalid.



**Legend**

- End Centers
- ▲ Location Monuments
- Corners
- Claim Boundary
- Section
- Township

1 in = 1,000 feet



Claims Filed By-  
 Kennecott Exploration Company  
 4700 Daybreak Parkway  
 South Jordan, UT 84009

When recorded return to:  
Kennecott Exploration Company – Land Dept.  
4700 Daybreak Parkway  
South Jordan, UT 84009

ARIZONA NOTICE OF LOCATION  
(LODE CLAIM)

NOTICE IS HEREBY GIVEN THAT KENNECOTT EXPLORATION COMPANY, whose mailing address is 4700 Daybreak Parkway, South Jordan, Utah 84009 by its undersigned representative, makes this location of the CN346 Lode Mining Claim, in Santa Cruz County, Arizona.

The general course of the claim is from the North to South, and said claim is within the:

<u>Quarter</u>	<u>Section</u>	<u>Township</u>	<u>Range</u>
SW	30	22S	17E
NW	30	22S	17E

Santa Cruz County, Arizona, G&SRM.


This claim is 1500 feet in length and 600 feet in width. This Notice of Location is posted on the centerline of the claim. The claim runs from the location monument on which this notice is posted 20 feet in a northerly direction to the North endline, and 1480 feet in a southerly direction to the South endline. The claim boundaries are marked by six monuments, one at each corner and one at the center of each endline. The location monument on which this notice is posted is situated within Section 30, Township 22S, Range 17E, Santa Cruz County, Arizona, G&SRM, and is approximately 52170 feet East and 49797 feet South from the NW corner of Section 9, T21S, R15E, Santa Cruz County, Arizona, G&SRM. Any overlaps onto pre-existing claims, private or State Land are acknowledged as pre-existing rights and that portion of said overlap is acknowledged as invalid.

The undersigned claims the ground as depicted on the map that is attached to a copy of this Notice of Location filed in the office of the Recorder, Santa Cruz County, Arizona.

The claim has been monumented in accordance with State and Federal law. Corner, end centers and location monuments are posts, 1-1/2" x 1-1/2" x 5' projecting at least 4' above the ground.

Located, dated and posted on the ground this 15th day of September, 2017.

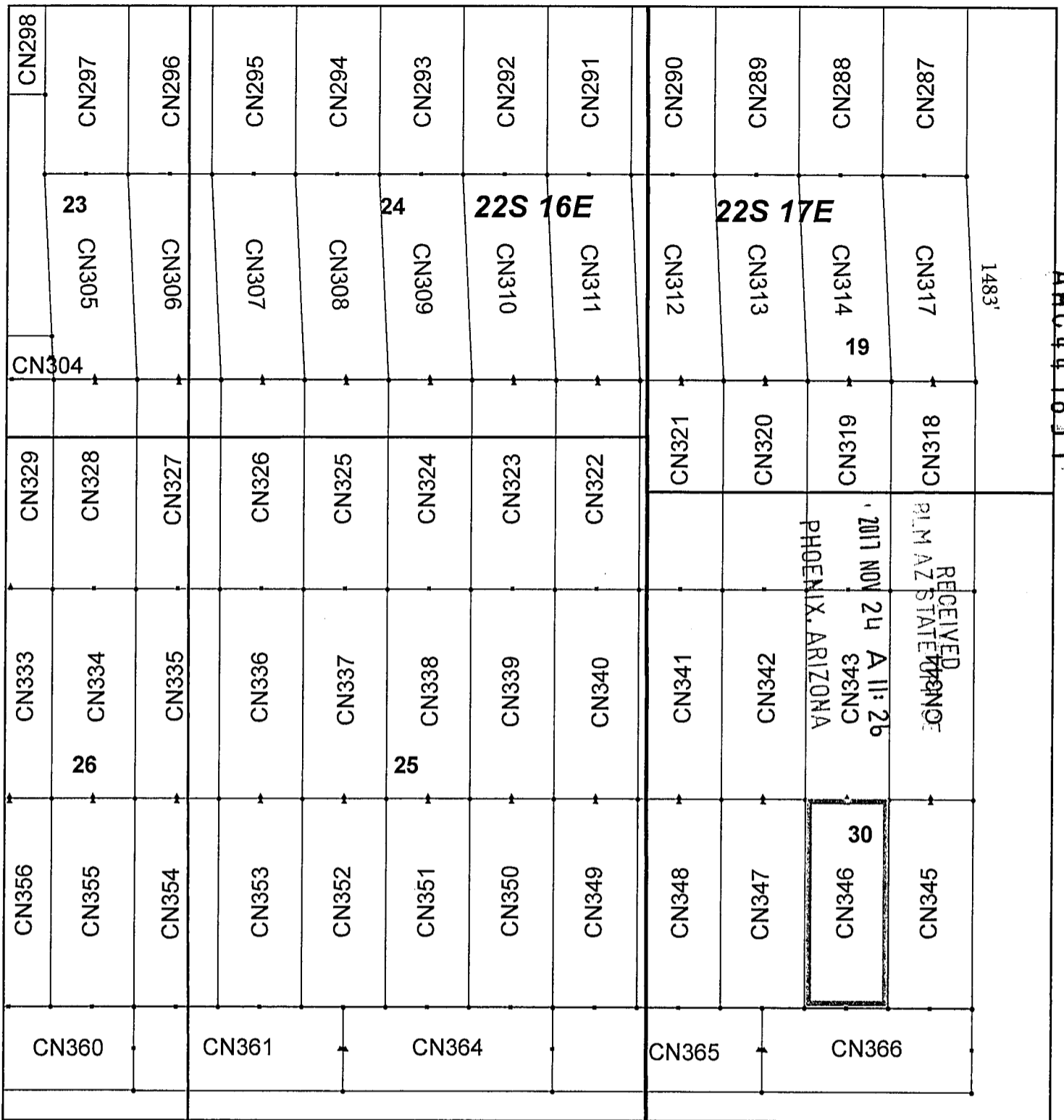
KENNECOTT EXPLORATION COMPANY



By: Erik Best, Operating Officer

RECEIVED  
P.L.M. AZ STATE OFFICE  
2017 NOV 24 A 11: 26  
PHOENIX, ARIZONA

AMC447837



### Canelo Claim Block, Arizona Map 11

Canelo - CN Lode Mining Claims  
 T22S, R16 and 17E G&SRM  
 Santa Cruz County, Arizona  
 Located September 12 - November 14, 2017

Monuments are 1-1/2" by 1-1/2" by 5' Wood Posts projecting at least four feet above the ground. Location Monuments are set 20' inside the Endline along the center of each claim, and are 1500' long X 600' wide unless otherwise depicted and as detailed in the attached Certificate of Location.

TIE POINT: The location monument of each claim is tied to the Northwest corner of Section 9, Township 21S, Range 15E, G&SRM, Santa Cruz County, Arizona, its distance as shown on the attached Certificate of Location. Bearings and distance are grid north.


Any overlap onto pre-existing claims, or Private Land, is acknowledged as non-locatable, and any overlapping portion is acknowledged as invalid.



#### Legend

- End Centers
- Location Monuments
- Corners
- Claim Boundary
- Section
- Township

1 in = 1,000 feet



Claims Filed By-  
 Kennecott Exploration Company  
 4700 Daybreak Parkway  
 South Jordan, UT 84009

When recorded return to:  
Kennecott Exploration Company – Land Dept.  
4700 Daybreak Parkway  
South Jordan, UT 84009

ARIZONA NOTICE OF LOCATION  
(LODE CLAIM)

NOTICE IS HEREBY GIVEN THAT KENNECOTT EXPLORATION COMPANY, whose mailing address is 4700 Daybreak Parkway, South Jordan, Utah 84009 by its undersigned representative, makes this location of the CN347 Lode Mining Claim, in Santa Cruz County, Arizona.

The general course of the claim is from the North to South, and said claim is within the:

<u>Quarter</u>	<u>Section</u>	<u>Township</u>	<u>Range</u>
SW	30	22S	17E
NW	30	22S	17E

Santa Cruz County, Arizona, G&SRM.


This claim is 1500 feet in length and 600 feet in width. This Notice of Location is posted on the centerline of the claim. The claim runs from the location monument on which this notice is posted 20 feet in a northerly direction to the North endline, and 1480 feet in a southerly direction to the South endline. The claim boundaries are marked by six monuments, one at each corner and one at the center of each endline. The location monument on which this notice is posted is situated within Section 30, Township 22S, Range 17E, Santa Cruz County, Arizona, G&SRM, and is approximately 51570 feet East and 49797 feet South from the NW corner of Section 9, T21S, R15E, Santa Cruz County, Arizona, G&SRM. Any overlaps onto pre-existing claims, private or State Land are acknowledged as pre-existing rights and that portion of said overlap is acknowledged as invalid.

The undersigned claims the ground as depicted on the map that is attached to a copy of this Notice of Location filed in the office of the Recorder, Santa Cruz County, Arizona.

The claim has been monumented in accordance with State and Federal law. Corner, end centers and location monuments are posts, 1-1/2" x 1-1/2" x 5' projecting at least 4' above the ground.

Located, dated and posted on the ground this 15th day of September, 2017.

KENNECOTT EXPLORATION COMPANY



By: Erik Best, Operating Officer

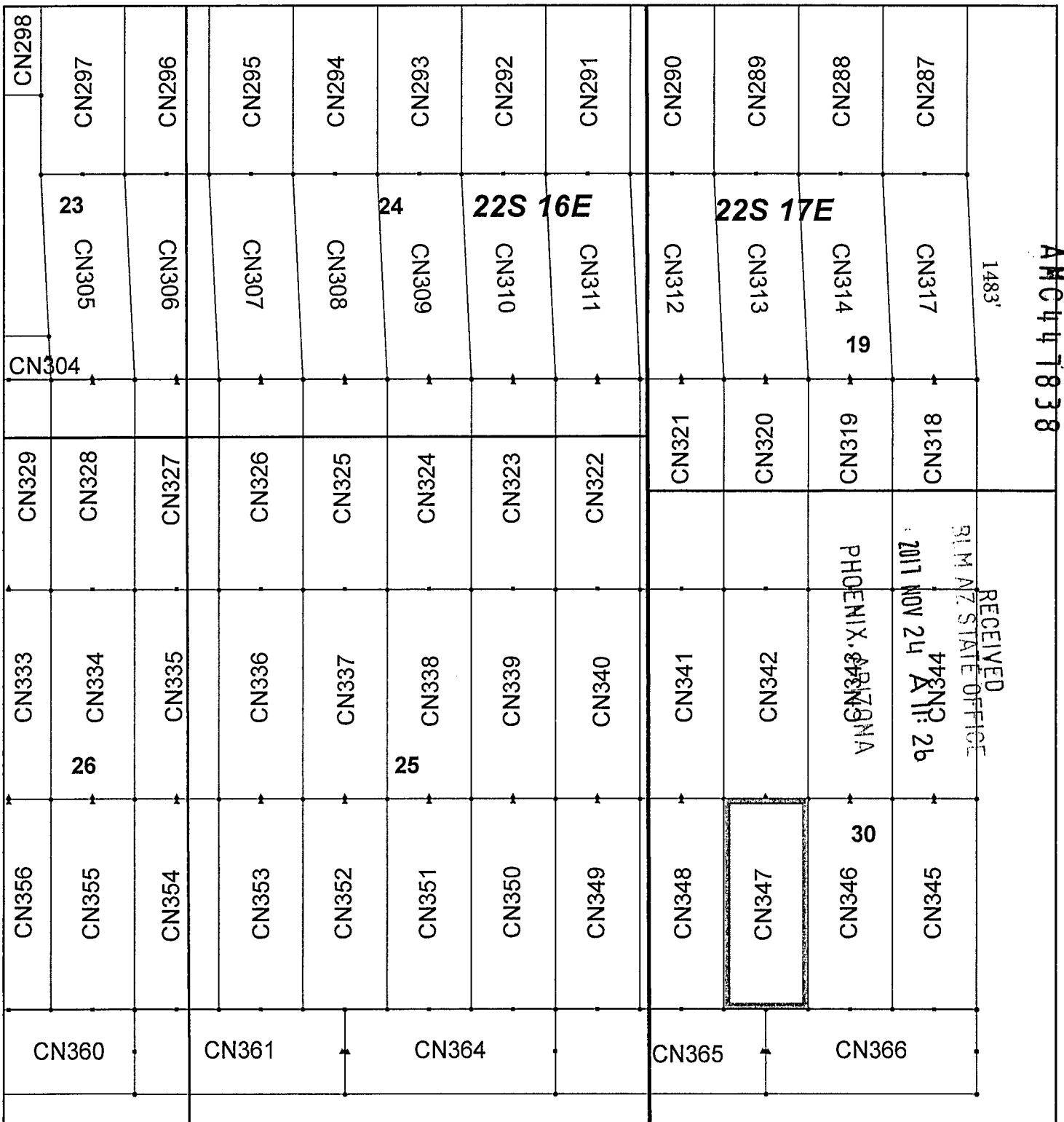
PHOENIX, ARIZONA

2017 NOV 24 A 11: 26

RECEIVED  
P.M. AZ STATE OFFICE

AMC447838





## Canelo Claim Block, Arizona Map 11

Canelo - CN Lode Mining Claims  
 T22S, R16 and 17E G&SRM  
 Santa Cruz County, Arizona  
 Located September 12 - November 14, 2017

Monuments are 1-1/2" by 1-1/2" by 5' Wood Posts projecting at least four feet above the ground. Location Monuments are set 20' inside the Endline along the center of each claim, and are 1500' long X 600' wide unless otherwise depicted and as detailed in the attached Certificate of Location.

TIE POINT: The location monument of each claim is tied to the Northwest corner of Section 9, Township 21S, Range 15E, G&SRM, Santa Cruz County, Arizona, its distance as shown on the attached Certificate of Location. Bearings and distance are grid north.


Any overlap onto pre-existing claims, or Private Land, is acknowledged as non-locatable, and any overlapping portion is acknowledged as invalid.



**Legend**

- End Centers
- ▲ Location Monuments
- Corners
- Claim Boundary
- Section
- Township

1 in = 1,000 feet



Claims Filed By:  
 Kennecott Exploration Company  
 4700 Daybreak Parkway  
 South Jordan, UT 84009

When recorded return to:  
Kennecott Exploration Company – Land Dept.  
4700 Daybreak Parkway  
South Jordan, UT 84009

ARIZONA NOTICE OF LOCATION  
(LODE CLAIM)

NOTICE IS HEREBY GIVEN THAT KENNECOTT EXPLORATION COMPANY, whose mailing address is 4700 Daybreak Parkway, South Jordan, Utah 84009 by its undersigned representative, makes this location of the CN348 Lode Mining Claim, in Santa Cruz County, Arizona.

The general course of the claim is from the North to South, and said claim is within the:

<u>Quarter</u>	<u>Section</u>	<u>Township</u>	<u>Range</u>
SE	25	22S	16E
NE	25	22S	16E
SW	30	22S	17E
NW	30	22S	17E

Santa Cruz County, Arizona, G&SRM.

This claim is 1500 feet in length and 600 feet in width. This Notice of Location is posted on the centerline of the claim. The claim runs from the location monument on which this notice is posted 20 feet in a northerly direction to the North endline, and 1480 feet in a southerly direction to the South endline. The claim boundaries are marked by six monuments, one at each corner and one at the center of each endline. The location monument on which this notice is posted is situated within Section 30, Township 22S, Range 17E, Santa Cruz County, Arizona, G&SRM, and is approximately 50970 feet East and 49797 feet South from the NW corner of Section 9, T21S, R15E, Santa Cruz County, Arizona, G&SRM. Any overlaps onto pre-existing claims, private or State Land are acknowledged as pre-existing rights and that portion of said overlap is acknowledged as invalid.

The undersigned claims the ground as depicted on the map that is attached to a copy of this Notice of Location filed in the office of the Recorder, Santa Cruz County, Arizona.

The claim has been monumented in accordance with State and Federal law. Corner, end centers and location monuments are posts, 1-1/2" x 1-1/2" x 5' projecting at least 4' above the ground.

Located, dated and posted on the ground this 15th day of September, 2017.

KENNECOTT EXPLORATION COMPANY



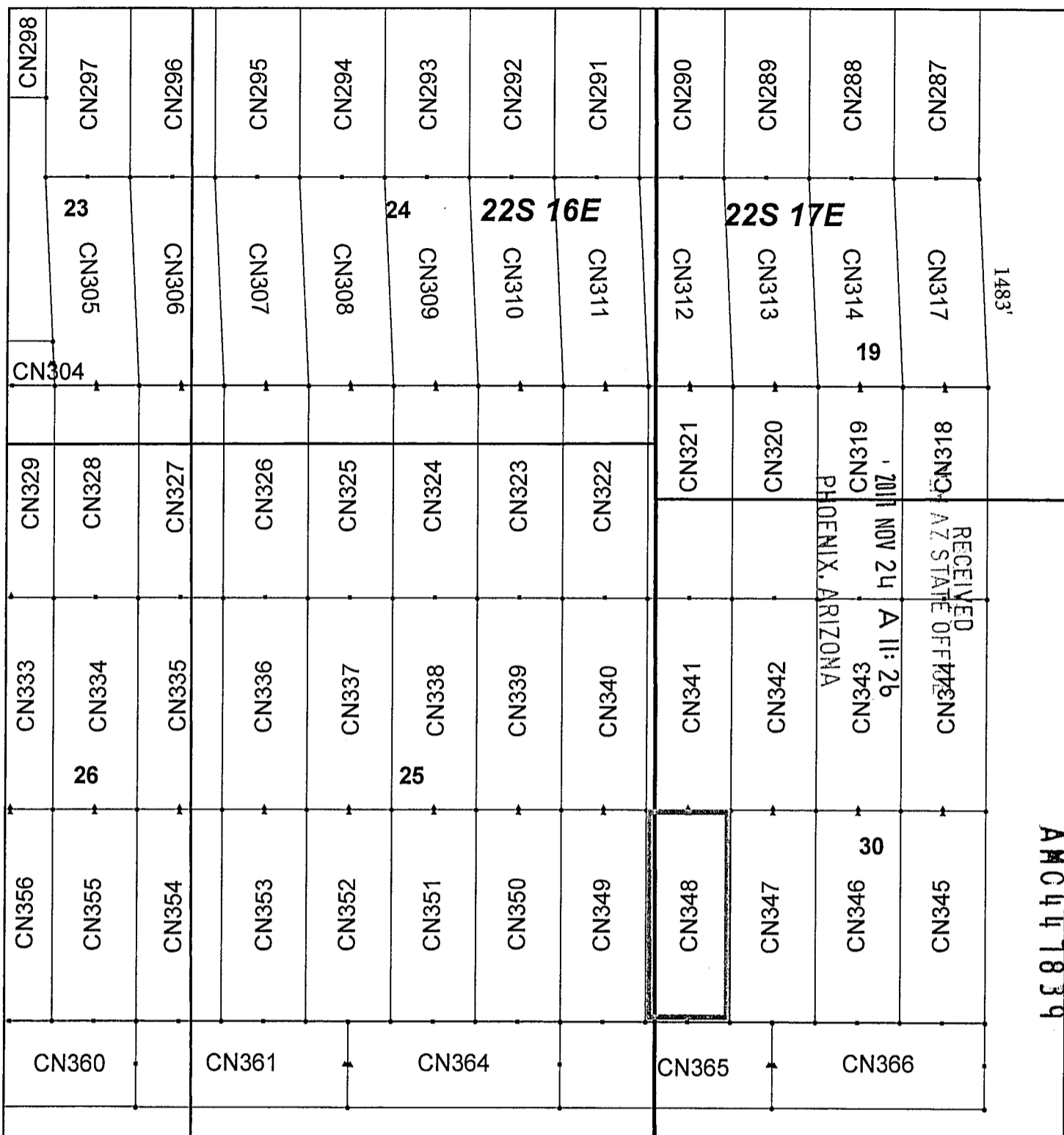
By: Erik Best, Operating Officer

PHOENIX, ARIZONA

2011 NOV 24 A 11: 26

RECEIVED  
PLM AZ STATE OFFICE

AMC447839



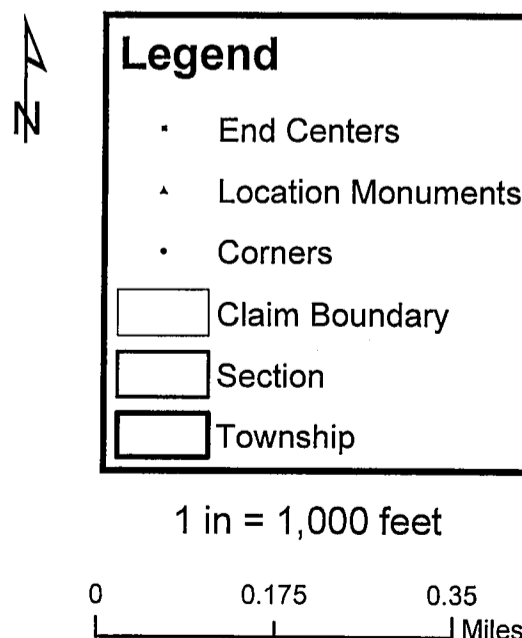
## Canelo Claim Block, Arizona Map 11

Canelo - CN Lode Mining Claims  
 T22S, R16 and 17E G&SRM  
 Santa Cruz County, Arizona  
 Located September 12 - November 14, 2017

Monuments are 1-1/2" by 1-1/2" by 5' Wood Posts projecting at least four feet above the ground. Location Monuments are set 20' inside the Endline along the center of each claim, and are 1500' long X 600' wide unless otherwise depicted and as detailed in the attached Certificate of Location.

TIE POINT: The location monument of each claim is tied to the Northwest corner of Section 9, Township 21S, Range 15E, G&SRM, Santa Cruz County, Arizona, its distance as shown on the attached Certificate of Location. Bearings and distance are grid north.

Any overlap onto pre-existing claims, or Private Land, is acknowledged as non-locatable, and any overlapping portion is acknowledged as invalid.



Claims Filed By-  
 Kennecott Exploration Company  
 4700 Daybreak Parkway  
 South Jordan, UT 84009

When recorded return to:  
Kennecott Exploration Company – Land Dept.  
4700 Daybreak Parkway  
South Jordan, UT 84009

ARIZONA NOTICE OF LOCATION  
(LODE CLAIM)

NOTICE IS HEREBY GIVEN THAT KENNECOTT EXPLORATION COMPANY, whose mailing address is 4700 Daybreak Parkway, South Jordan, Utah 84009 by its undersigned representative, makes this location of the CN349 Lode Mining Claim, in Santa Cruz County, Arizona.

The general course of the claim is from the North to South, and said claim is within the:

<u>Quarter</u>	<u>Section</u>	<u>Township</u>	<u>Range</u>
SW	25	22S	16E
SE	25	22S	16E
NW	25	22S	16E
NE	25	22S	16E

Santa Cruz County, Arizona, G&SRM.


This claim is 1500 feet in length and 600 feet in width. This Notice of Location is posted on the centerline of the claim. The claim runs from the location monument on which this notice is posted 20 feet in a northerly direction to the North endline, and 1480 feet in a southerly direction to the South endline. The claim boundaries are marked by six monuments, one at each corner and one at the center of each endline. The location monument on which this notice is posted is situated within Section 25, Township 22S, Range 16E, Santa Cruz County, Arizona, G&SRM, and is approximately 50370 feet East and 49797 feet South from the NW corner of Section 9, T21S, R15E, Santa Cruz County, Arizona, G&SRM. Any overlaps onto pre-existing claims, private or State Land are acknowledged as pre-existing rights and that portion of said overlap is acknowledged as invalid.

The undersigned claims the ground as depicted on the map that is attached to a copy of this Notice of Location filed in the office of the Recorder, Santa Cruz County, Arizona.

The claim has been monumented in accordance with State and Federal law. Corner, end centers and location monuments are posts, 1-1/2" x 1-1/2" x 5' projecting at least 4' above the ground.

Located, dated and posted on the ground this 15th day of September, 2017.

KENNECOTT EXPLORATION COMPANY



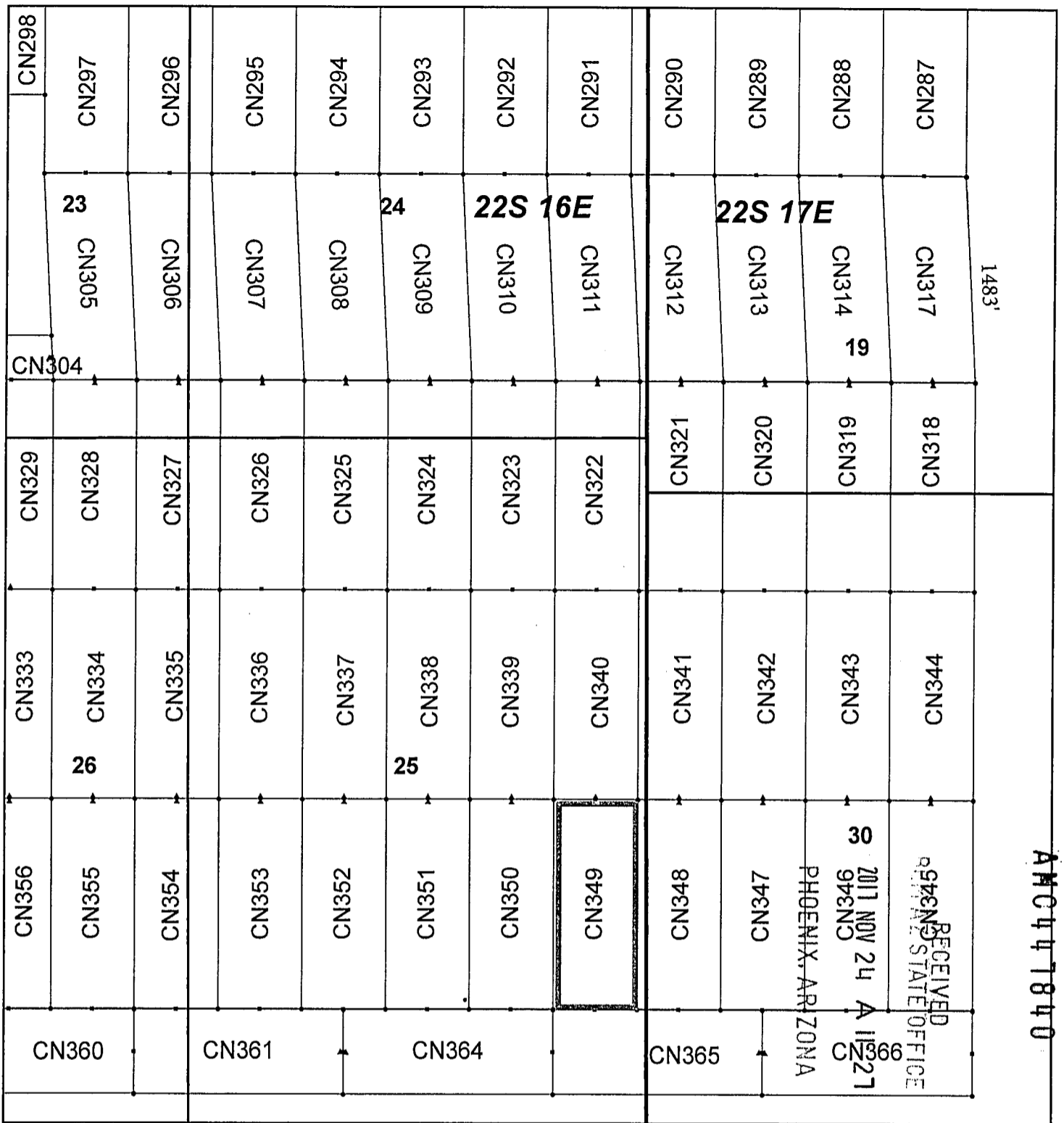
By: Erik Best, Operating Officer

PHOENIX, ARIZONA

2017 NOV 24 A 11: 26

RECEIVED  
RLM AZ STATE OFFICE

AMC447840



### Canelo Claim Block, Arizona Map 11

Canelo - CN Lode Mining Claims  
 T22S, R16 and 17E G&SRM  
 Santa Cruz County, Arizona  
 Located September 12 - November 14, 2017

Monuments are 1-1/2" by 1-1/2" by 5' Wood Posts projecting at least four feet above the ground. Location Monuments are set 20' inside the Endline along the center of each claim, and are 1500' long X 600' wide unless otherwise depicted and as detailed in the attached Certificate of Location.

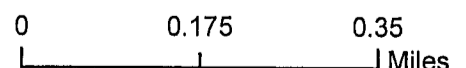
TIE POINT: The location monument of each claim is tied to the Northwest corner of Section 9, Township 21S, Range 15E, G&SRM, Santa Cruz County, Arizona, its distance as shown on the attached Certificate of Location. Bearings and distance are grid north.

Any overlap onto pre-existing claims, or Private Land, is acknowledged as non-locatable, and any overlapping portion is acknowledged as invalid.

#### Legend

- End Centers
- ▲ Location Monuments
- Corners
- Claim Boundary
- Section
- Township

1 in = 1,000 feet



Claims Filed By-  
 Kennecott Exploration Company  
 4700 Daybreak Parkway  
 South Jordan, UT 84009

When recorded return to:  
Kennecott Exploration Company – Land Dept.  
4700 Daybreak Parkway  
South Jordan, UT 84009

ARIZONA NOTICE OF LOCATION  
(LODE CLAIM)

NOTICE IS HEREBY GIVEN THAT KENNECOTT EXPLORATION COMPANY, whose mailing address is 4700 Daybreak Parkway, South Jordan, Utah 84009 by its undersigned representative, makes this location of the CN350 Lode Mining Claim, in Santa Cruz County, Arizona.

The general course of the claim is from the North to South, and said claim is within the:

<u>Quarter</u>	<u>Section</u>	<u>Township</u>	<u>Range</u>
SW	25	22S	16E
NW	25	22S	16E

Santa Cruz County, Arizona, G&SRM.


This claim is 1500 feet in length and 600 feet in width. This Notice of Location is posted on the centerline of the claim. The claim runs from the location monument on which this notice is posted 20 feet in a northerly direction to the North endline, and 1480 feet in a southerly direction to the South endline. The claim boundaries are marked by six monuments, one at each corner and one at the center of each endline. The location monument on which this notice is posted is situated within Section 25, Township 22S, Range 16E, Santa Cruz County, Arizona, G&SRM, and is approximately 49770 feet East and 49797 feet South from the NW corner of Section 9, T21S, R15E, Santa Cruz County, Arizona, G&SRM. Any overlaps onto pre-existing claims, private or State Land are acknowledged as pre-existing rights and that portion of said overlap is acknowledged as invalid.

The undersigned claims the ground as depicted on the map that is attached to a copy of this Notice of Location filed in the office of the Recorder, Santa Cruz County, Arizona.

The claim has been monumented in accordance with State and Federal law. Corner, end centers and location monuments are posts, 1-1/2" x 1-1/2" x 5' projecting at least 4' above the ground.

Located, dated and posted on the ground this 15th day of September, 2017.

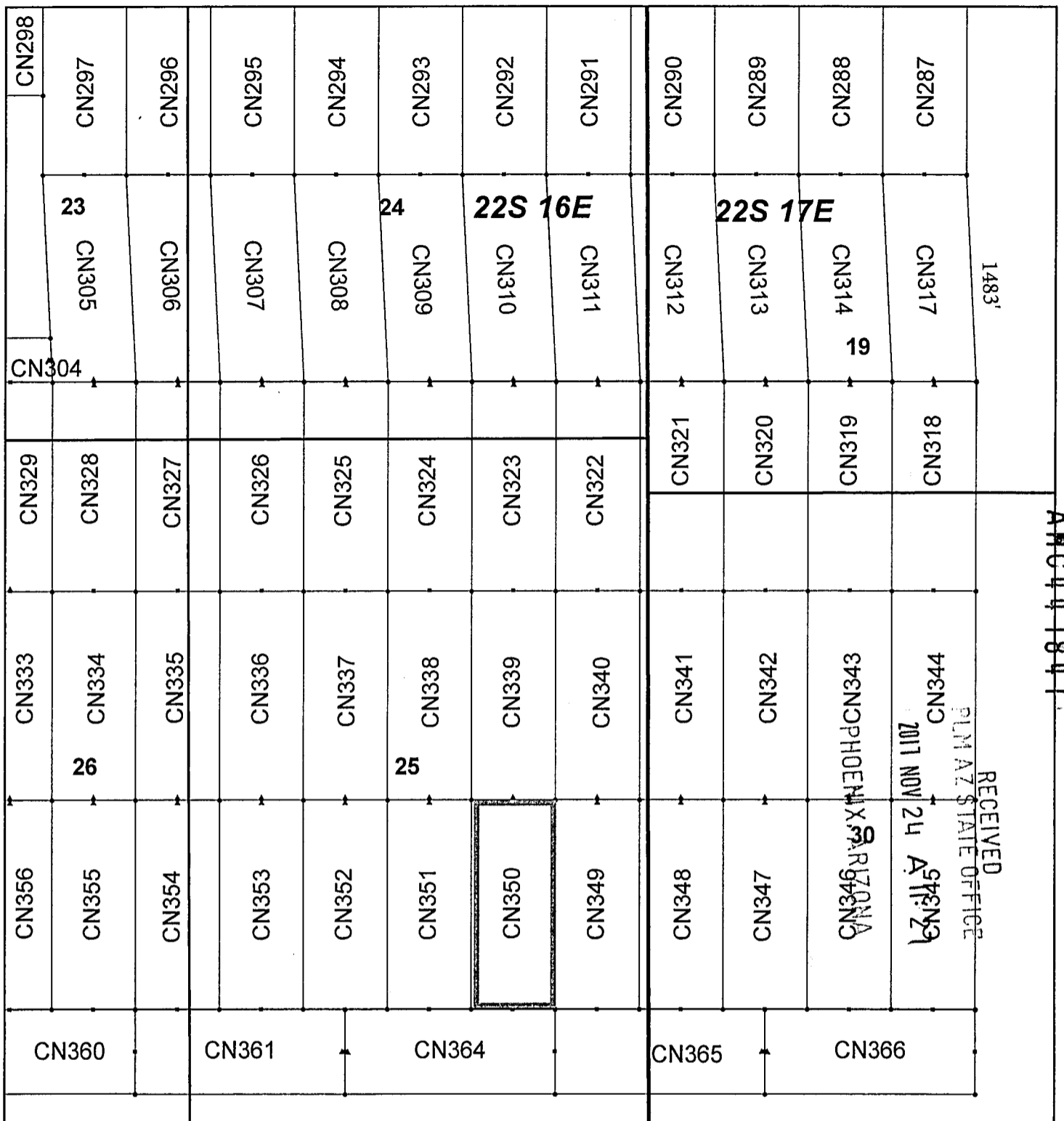
KENNECOTT EXPLORATION COMPANY



By: Erik Best, Operating Officer

RECEIVED  
PLM AZ STATE OFFICE  
2017 NOV 24 A 11: 27  
PHOENIX, ARIZONA

AMC447841



## Canelo Claim Block, Arizona Map 11

Canelo - CN Lode Mining Claims  
 T22S, R16 and 17E G&SRM  
 Santa Cruz County, Arizona  
 Located September 12 - November 14, 2017

Monuments are 1-1/2" by 1-1/2" by 5' Wood Posts projecting at least four feet above the ground. Location Monuments are set 20' inside the Endline along the center of each claim, and are 1500' long X 600' wide unless otherwise depicted and as detailed in the attached Certificate of Location.

TIE POINT: The location monument of each claim is tied to the Northwest corner of Section 9, Township 21S, Range 15E, G&SRM, Santa Cruz County, Arizona, its distance as shown on the attached Certificate of Location. Bearings and distance are grid north.


Any overlap onto pre-existing claims, or Private Land, is acknowledged as non-locatable, and any overlapping portion is acknowledged as invalid.



### Legend

- End Centers
- Location Monuments
- Corners
- Claim Boundary
- Section
- Township

1 in = 1,000 feet



Claims Filed By-  
 Kennecott Exploration Company  
 4700 Daybreak Parkway  
 South Jordan, UT 84009

ARIZONA

RECEIVED  
 PLM AZ STATE OFFICE  
 2017 NOV 24 5:34 PM  
 PHOENIX, ARIZONA

When recorded return to:  
Kennecott Exploration Company – Land Dept.  
4700 Daybreak Parkway  
South Jordan, UT 84009

ARIZONA NOTICE OF LOCATION  
(LODE CLAIM)

NOTICE IS HEREBY GIVEN THAT KENNECOTT EXPLORATION COMPANY, whose mailing address is 4700 Daybreak Parkway, South Jordan, Utah 84009 by its undersigned representative, makes this location of the CN351 Lode Mining Claim, in Santa Cruz County, Arizona.

The general course of the claim is from the North to South, and said claim is within the:

<u>Quarter</u>	<u>Section</u>	<u>Township</u>	<u>Range</u>
SW	25	22S	16E
NW	25	22S	16E

Santa Cruz County, Arizona, G&SRM.


This claim is 1500 feet in length and 600 feet in width. This Notice of Location is posted on the centerline of the claim. The claim runs from the location monument on which this notice is posted 20 feet in a northerly direction to the North endline, and 1480 feet in a southerly direction to the South endline. The claim boundaries are marked by six monuments, one at each corner and one at the center of each endline. The location monument on which this notice is posted is situated within Section 25, Township 22S, Range 16E, Santa Cruz County, Arizona, G&SRM, and is approximately 49170 feet East and 49797 feet South from the NW corner of Section 9, T21S, R15E, Santa Cruz County, Arizona, G&SRM. Any overlaps onto pre-existing claims, private or State Land are acknowledged as pre-existing rights and that portion of said overlap is acknowledged as invalid.

The undersigned claims the ground as depicted on the map that is attached to a copy of this Notice of Location filed in the office of the Recorder, Santa Cruz County, Arizona.

The claim has been monumented in accordance with State and Federal law. Corner, end centers and location monuments are posts, 1-1/2" x 1-1/2" x 5' projecting at least 4' above the ground.

Located, dated and posted on the ground this 15th day of September, 2017.

KENNECOTT EXPLORATION COMPANY

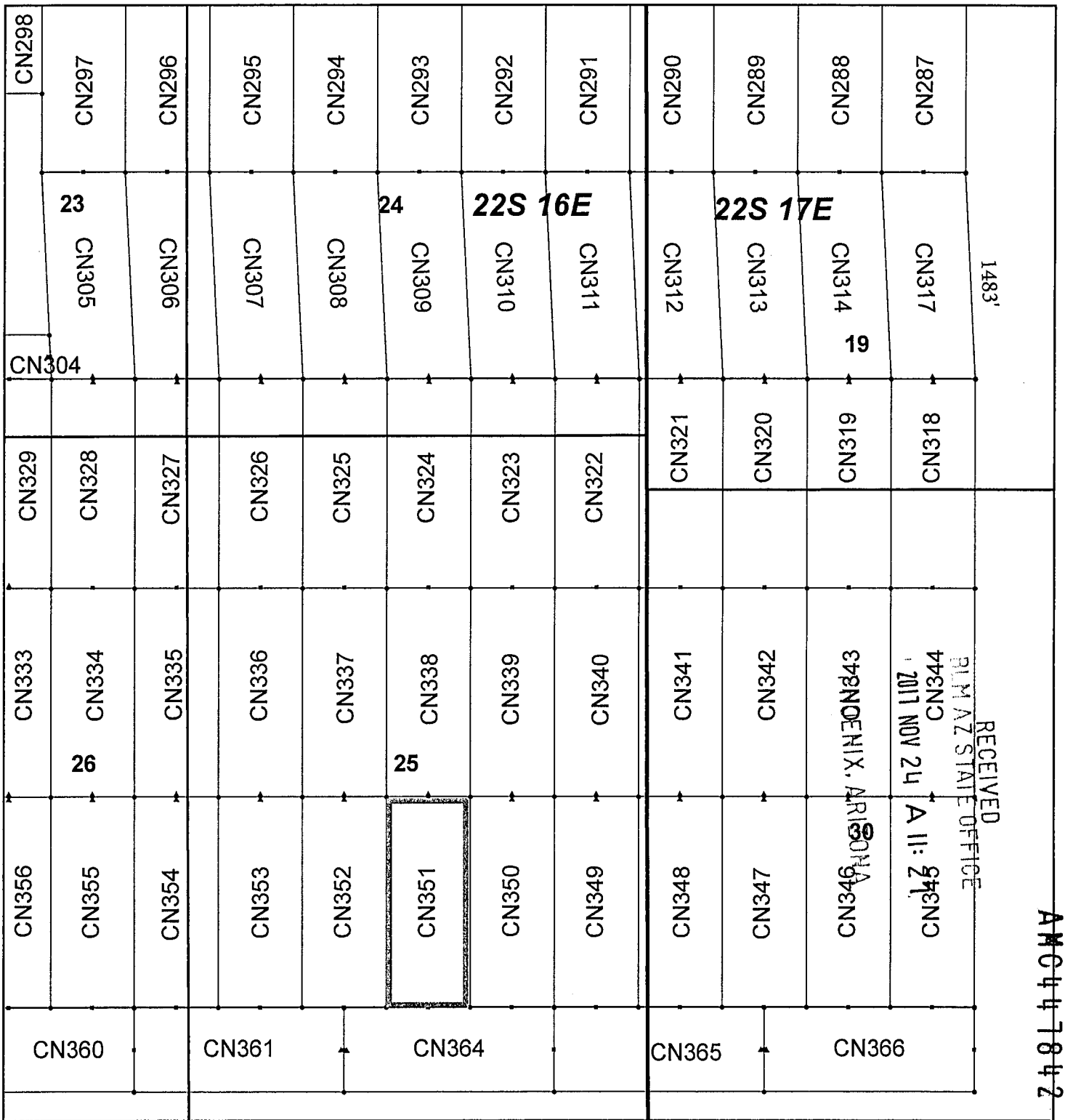


By: Erik Best, Operating Officer

RECEIVED  
PLM AZ STATE OFFICE  
2017 NOV 24 A 11: 21  
PHOENIX, ARIZONA

AMC447842





### Canelo Claim Block, Arizona Map 11

Canelo - CN Lode Mining Claims  
 T22S, R16 and 17E G&SRM  
 Santa Cruz County, Arizona  
 Located September 12 - November 14, 2017

Monuments are 1-1/2" by 1-1/2" by 5' Wood Posts projecting at least four feet above the ground. Location Monuments are set 20' inside the Endline along the center of each claim, and are 1500' long X 600' wide unless otherwise depicted and as detailed in the attached Certificate of Location.

TIE POINT: The location monument of each claim is tied to the Northwest corner of Section 9, Township 21S, Range 15E, G&SRM, Santa Cruz County, Arizona, its distance as shown on the attached Certificate of Location. Bearings and distance are grid north.


Any overlap onto pre-existing claims, or Private Land, is acknowledged as non-locatable, and any overlapping portion is acknowledged as invalid.



**Legend**

- End Centers
- ▲ Location Monuments
- Corners
- Claim Boundary
- Section
- Township

1 in = 1,000 feet



Claims Filed By-  
 Kennecott Exploration Company  
 4700 Daybreak Parkway  
 South Jordan, UT 84009

24847842

When recorded return to:  
Kennecott Exploration Company – Land Dept.  
4700 Daybreak Parkway  
South Jordan, UT 84009

ARIZONA NOTICE OF LOCATION  
(LODE CLAIM)

NOTICE IS HEREBY GIVEN THAT KENNECOTT EXPLORATION COMPANY, whose mailing address is 4700 Daybreak Parkway, South Jordan, Utah 84009 by its undersigned representative, makes this location of the CN352 Lode Mining Claim, in Santa Cruz County, Arizona.

The general course of the claim is from the North to South, and said claim is within the:

<u>Quarter</u>	<u>Section</u>	<u>Township</u>	<u>Range</u>
SW	25	22S	16E
NW	25	22S	16E

Santa Cruz County, Arizona, G&SRM.

This claim is 1500 feet in length and 600 feet in width. This Notice of Location is posted on the centerline of the claim. The claim runs from the location monument on which this notice is posted 20 feet in a northerly direction to the North endline, and 1480 feet in a southerly direction to the South endline. The claim boundaries are marked by six monuments, one at each corner and one at the center of each endline. The location monument on which this notice is posted is situated within Section 25, Township 22S, Range 16E, Santa Cruz County, Arizona, G&SRM, and is approximately 48570 feet East and 49797 feet South from the NW corner of Section 9, T21S, R15E, Santa Cruz County, Arizona, G&SRM. Any overlaps onto pre-existing claims, private or State Land are acknowledged as pre-existing rights and that portion of said overlap is acknowledged as invalid.

The undersigned claims the ground as depicted on the map that is attached to a copy of this Notice of Location filed in the office of the Recorder, Santa Cruz County, Arizona.

The claim has been monumented in accordance with State and Federal law. Corner, end centers and location monuments are posts, 1-1/2" x 1-1/2" x 5' projecting at least 4' above the ground.

Located, dated and posted on the ground this 10th day of November, 2017.

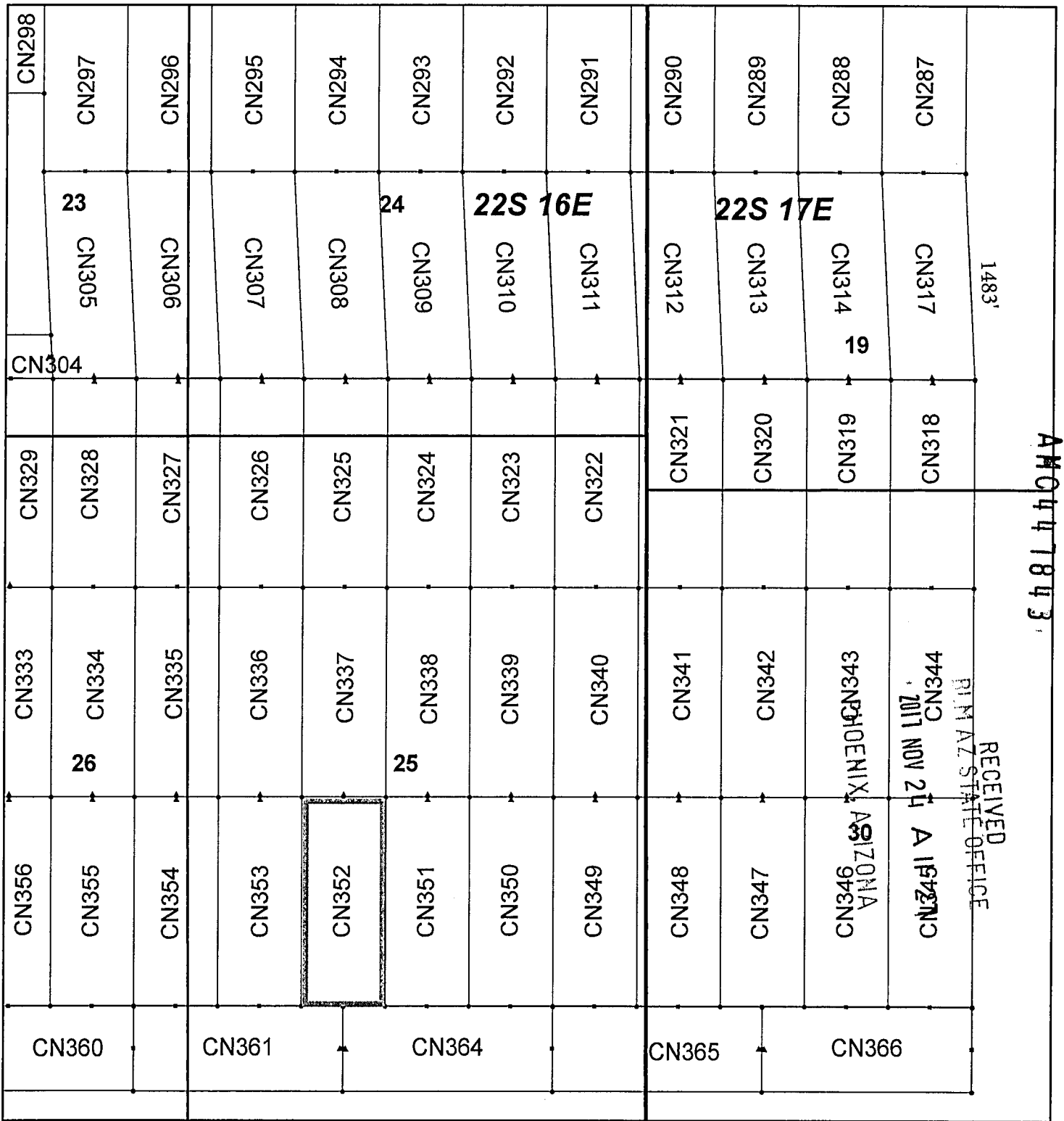
KENNECOTT EXPLORATION COMPANY



By: Erik Best, Operating Officer

RECEIVED  
PHOENIX, ARIZONA  
2011 NOV 24 A 11: 27  
PHOENIX, ARIZONA

AMC447843



### Canelo Claim Block, Arizona Map 11

Canelo - CN Lode Mining Claims  
 T22S, R16 and 17E G&SRM  
 Santa Cruz County, Arizona  
 Located September 12 - November 14, 2017

Monuments are 1-1/2" by 1-1/2" by 5' Wood Posts projecting at least four feet above the ground. Location Monuments are set 20' inside the Endline along the center of each claim, and are 1500' long X 600' wide unless otherwise depicted and as detailed in the attached Certificate of Location.

TIE POINT: The location monument of each claim is tied to the Northwest corner of Section 9, Township 21S, Range 15E, G&SRM, Santa Cruz County, Arizona, its distance as shown on the attached Certificate of Location. Bearings and distance are grid north.

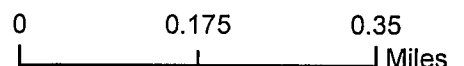
Any overlap onto pre-existing claims, or Private Land, is acknowledged as non-locatable, and any overlapping portion is acknowledged as invalid.



**Legend**

- End Centers
- ▲ Location Monuments
- Corners
- Claim Boundary
- Section
- Township

1 in = 1,000 feet



Claims Filed By-  
 Kennecott Exploration Company  
 4700 Daybreak Parkway  
 South Jordan, UT 84009

RECEIVED  
 BLM AZ STATE OFFICE  
 PHOENIX, ARIZONA  
 NOV 21 2017

1483'

When recorded return to:  
Kennecott Exploration Company – Land Dept.  
4700 Daybreak Parkway  
South Jordan, UT 84009

ARIZONA NOTICE OF LOCATION  
(LODE CLAIM)

NOTICE IS HEREBY GIVEN THAT KENNECOTT EXPLORATION COMPANY, whose mailing address is 4700 Daybreak Parkway, South Jordan, Utah 84009 by its undersigned representative, makes this location of the CN353 Lode Mining Claim, in Santa Cruz County, Arizona.

The general course of the claim is from the North to South, and said claim is within the:

<u>Quarter</u>	<u>Section</u>	<u>Township</u>	<u>Range</u>
SW	25	22S	16E
NW	25	22S	16E

Santa Cruz County, Arizona, G&SRM.

This claim is 1500 feet in length and 600 feet in width. This Notice of Location is posted on the centerline of the claim. The claim runs from the location monument on which this notice is posted 20 feet in a northerly direction to the North endline, and 1480 feet in a southerly direction to the South endline. The claim boundaries are marked by six monuments, one at each corner and one at the center of each endline. The location monument on which this notice is posted is situated within Section 25, Township 22S, Range 16E, Santa Cruz County, Arizona, G&SRM, and is approximately 47970 feet East and 49797 feet South from the NW corner of Section 9, T21S, R15E, Santa Cruz County, Arizona, G&SRM. Any overlaps onto pre-existing claims, private or State Land are acknowledged as pre-existing rights and that portion of said overlap is acknowledged as invalid.

The undersigned claims the ground as depicted on the map that is attached to a copy of this Notice of Location filed in the office of the Recorder, Santa Cruz County, Arizona.

The claim has been monumented in accordance with State and Federal law. Corner, end centers and location monuments are posts, 1-1/2" x 1-1/2" x 5' projecting at least 4' above the ground.

Located, dated and posted on the ground this 10th day of November, 2017.

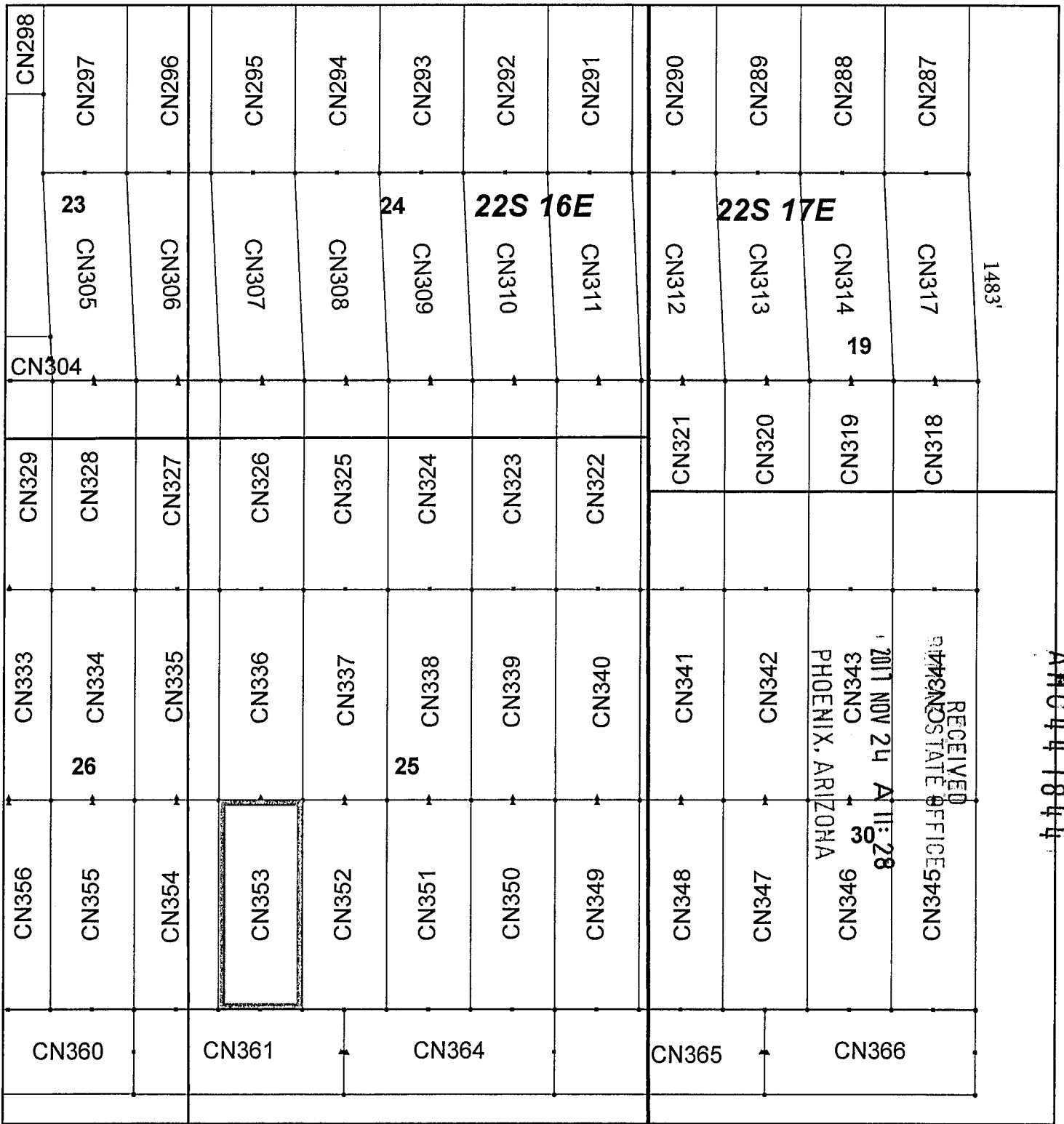
KENNECOTT EXPLORATION COMPANY



By: Erik Best, Operating Officer

RECEIVED  
PIMAZ STATE OFFICE  
2017 NOV 24 A 11: 27  
PHOENIX, ARIZONA

AMC 44 7844



## Canelo Claim Block, Arizona Map 11

Canelo - CN Lode Mining Claims  
 T22S, R16 and 17E G&SRM  
 Santa Cruz County, Arizona  
 Located September 12 - November 14, 2017

Monuments are 1-1/2" by 1-1/2" by 5' Wood Posts projecting at least four feet above the ground. Location Monuments are set 20' inside the Endline along the center of each claim, and are 1500' long X 600' wide unless otherwise depicted and as detailed in the attached Certificate of Location.

TIE POINT: The location monument of each claim is tied to the Northwest corner of Section 9, Township 21S, Range 15E, G&SRM, Santa Cruz County, Arizona, its distance as shown on the attached Certificate of Location. Bearings and distance are grid north.


Any overlap onto pre-existing claims, or Private Land, is acknowledged as non-locatable, and any overlapping portion is acknowledged as invalid.



### Legend

- End Centers
- Location Monuments
- Corners
- Claim Boundary
- Section
- Township

1 in = 1,000 feet



Claims Filed By-  
 Kennecott Exploration Company  
 4700 Daybreak Parkway  
 South Jordan, UT 84009

When recorded return to:  
Kennecott Exploration Company – Land Dept.  
4700 Daybreak Parkway  
South Jordan, UT 84009

ARIZONA NOTICE OF LOCATION  
(LODE CLAIM)

NOTICE IS HEREBY GIVEN THAT KENNECOTT EXPLORATION COMPANY, whose mailing address is 4700 Daybreak Parkway, South Jordan, Utah 84009 by its undersigned representative, makes this location of the CN354 Lode Mining Claim, in Santa Cruz County, Arizona.

The general course of the claim is from the North to South, and said claim is within the:

<u>Quarter</u>	<u>Section</u>	<u>Township</u>	<u>Range</u>
NE	26	22S	16E
SW	25	22S	16E
NW	25	22S	16E
SE	26	22S	16E

Santa Cruz County, Arizona, G&SRM.

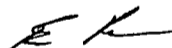
This claim is 1500 feet in length and 600 feet in width. This Notice of Location is posted on the centerline of the claim. The claim runs from the location monument on which this notice is posted 20 feet in a northerly direction to the North endline, and 1480 feet in a southerly direction to the South endline. The claim boundaries are marked by six monuments, one at each corner and one at the center of each endline. The location monument on which this notice is posted is situated within Section 26, Township 22S, Range 16E, Santa Cruz County, Arizona, G&SRM, and is approximately 47370 feet East and 49797 feet South from the NW corner of Section 9, T21S, R15E, Santa Cruz County, Arizona, G&SRM. Any overlaps onto pre-existing claims, private or State Land are acknowledged as pre-existing rights and that portion of said overlap is acknowledged as invalid.

The undersigned claims the ground as depicted on the map that is attached to a copy of this Notice of Location filed in the office of the Recorder, Santa Cruz County, Arizona.

The claim has been monumented in accordance with State and Federal law. Corner, end centers and location monuments are posts, 1-1/2" x 1-1/2" x 5' projecting at least 4' above the ground.

Located, dated and posted on the ground this 10th day of November, 2017.

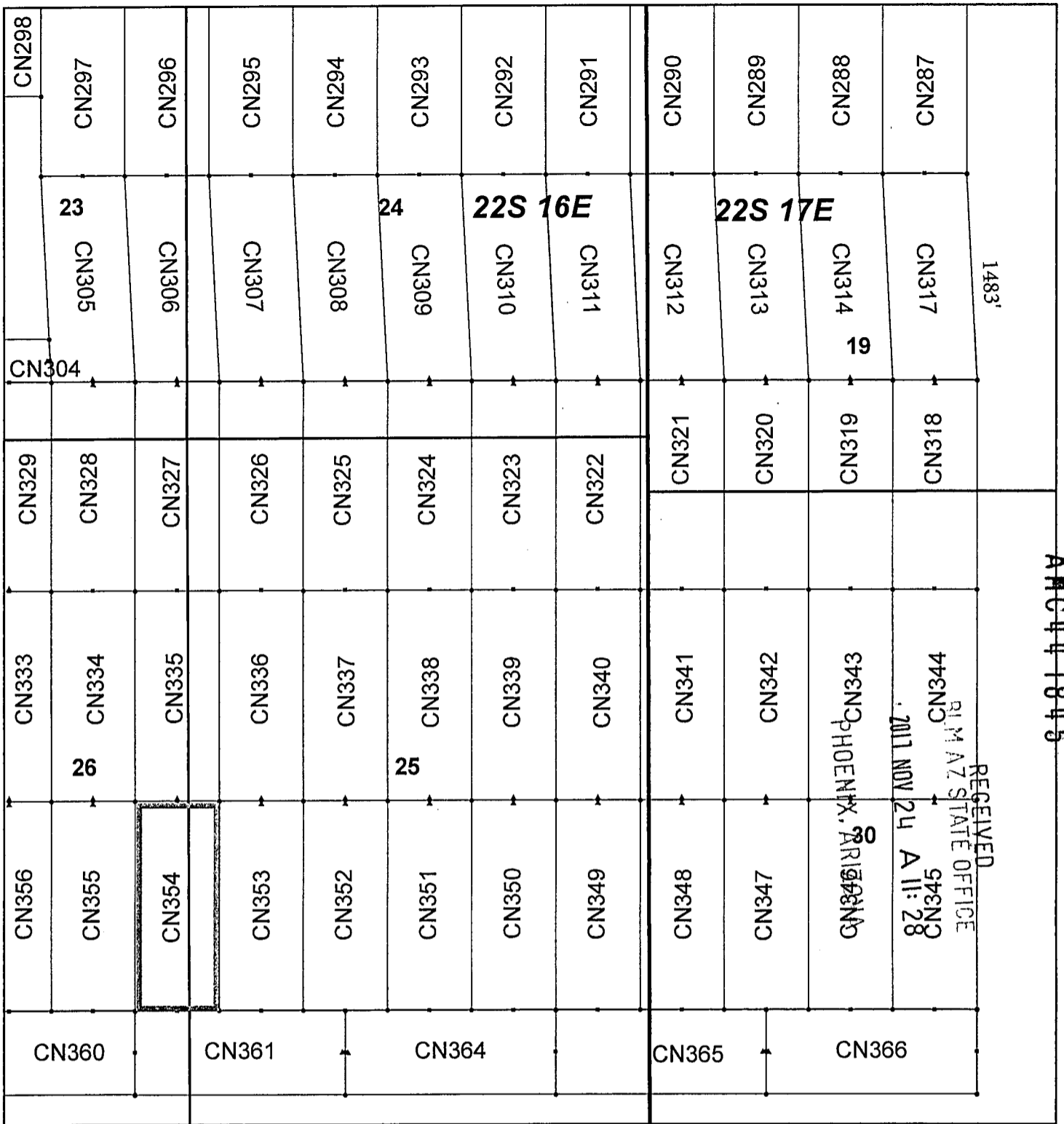
KENNECOTT EXPLORATION COMPANY



By: Erik Best, Operating Officer

RECEIVED  
M AZ STATE OFFICE  
2017 NOV 24 A 11: 28  
PHOENIX, ARIZONA

AMC 447845



### Canelo Claim Block, Arizona Map 11

Canelo - CN Lode Mining Claims  
 T22S, R16 and 17E G&SRM  
 Santa Cruz County, Arizona  
 Located September 12 - November 14, 2017

Monuments are 1-1/2" by 1-1/2" by 5' Wood Posts projecting at least four feet above the ground. Location Monuments are set 20' inside the Endline along the center of each claim, and are 1500' long X 600' wide unless otherwise depicted and as detailed in the attached Certificate of Location.

TIE POINT: The location monument of each claim is tied to the Northwest corner of Section 9, Township 21S, Range 15E, G&SRM, Santa Cruz County, Arizona, its distance as shown on the attached Certificate of Location. Bearings and distance are grid north.


Any overlap onto pre-existing claims, or Private Land, is acknowledged as non-locatable, and any overlapping portion is acknowledged as invalid.



**Legend**

- End Centers
- ▲ Location Monuments
- Corners
- Claim Boundary
- Section
- Township

1 in = 1,000 feet



Claims Filed By-  
 Kennecott Exploration Company  
 4700 Daybreak Parkway  
 South Jordan, UT 84009

When recorded return to:  
Kennecott Exploration Company – Land Dept.  
4700 Daybreak Parkway  
South Jordan, UT 84009

ARIZONA NOTICE OF LOCATION  
(LODE CLAIM)

NOTICE IS HEREBY GIVEN THAT KENNECOTT EXPLORATION COMPANY, whose mailing address is 4700 Daybreak Parkway, South Jordan, Utah 84009 by its undersigned representative, makes this location of the CN355 Lode Mining Claim, in Santa Cruz County, Arizona.

The general course of the claim is from the North to South, and said claim is within the:

<u>Quarter</u>	<u>Section</u>	<u>Township</u>	<u>Range</u>
NE	26	22S	16E
SE	26	22S	16E

Santa Cruz County, Arizona, G&SRM.

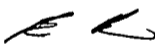
This claim is 1500 feet in length and 600 feet in width. This Notice of Location is posted on the centerline of the claim. The claim runs from the location monument on which this notice is posted 20 feet in a northerly direction to the North endline, and 1480 feet in a southerly direction to the South endline. The claim boundaries are marked by six monuments, one at each corner and one at the center of each endline. The location monument on which this notice is posted is situated within Section 26, Township 22S, Range 16E, Santa Cruz County, Arizona, G&SRM, and is approximately 46770 feet East and 49797 feet South from the NW corner of Section 9, T21S, R15E, Santa Cruz County, Arizona, G&SRM. Any overlaps onto pre-existing claims, private or State Land are acknowledged as pre-existing rights and that portion of said overlap is acknowledged as invalid.

The undersigned claims the ground as depicted on the map that is attached to a copy of this Notice of Location filed in the office of the Recorder, Santa Cruz County, Arizona.

The claim has been monumented in accordance with State and Federal law. Corner, end centers and location monuments are posts, 1-1/2" x 1-1/2" x 5' projecting at least 4' above the ground.

Located, dated and posted on the ground this 10th day of November, 2017.

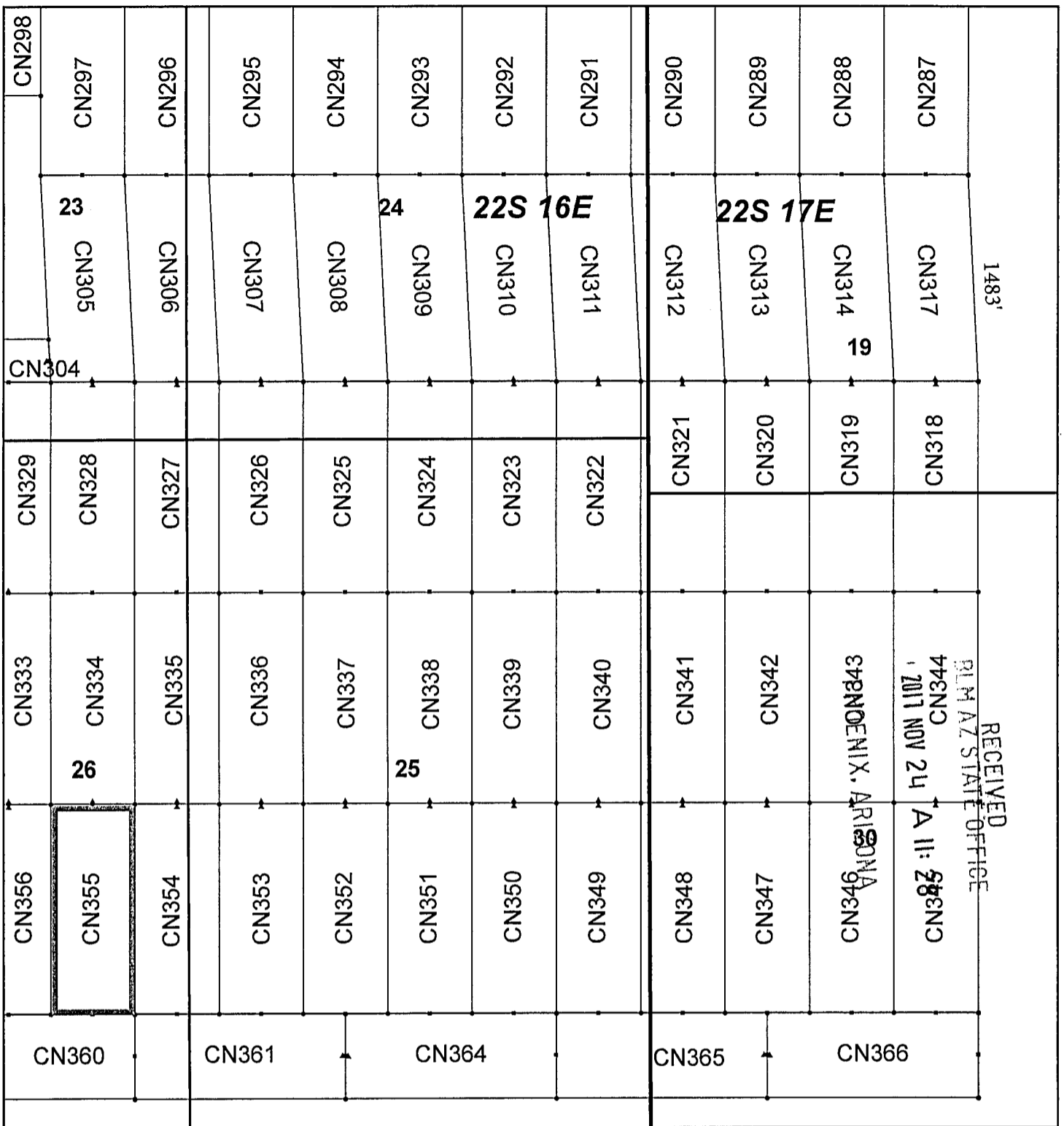
KENNECOTT EXPLORATION COMPANY

  
By: Erik Best, Operating Officer

RECEIVED  
PHOENIX, ARIZONA  
2011 NOV 24 A 11: 28  
PHOENIX, ARIZONA

AMC447846





AMC 447846

RECEIVED  
BLM AZ STATE OFFICE  
NOV 24 2011  
11:24 AM  
PHOENIX, ARIZONA

### Canelo Claim Block, Arizona Map 11

Canelo - CN Lode Mining Claims  
T22S, R16 and 17E G&SRM  
Santa Cruz County, Arizona  
Located September 12 - November 14, 2017

Monuments are 1-1/2" by 1-1/2" by 5' Wood Posts projecting at least four feet above the ground. Location Monuments are set 20' inside the Endline along the center of each claim, and are 1500' long X 600' wide unless otherwise depicted and as detailed in the attached Certificate of Location.

TIE POINT: The location monument of each claim is tied to the Northwest corner of Section 9, Township 21S, Range 15E, G&SRM, Santa Cruz County, Arizona, its distance as shown on the attached Certificate of Location. Bearings and distance are grid north.


Any overlap onto pre-existing claims, or Private Land, is acknowledged as non-locatable, and any overlapping portion is acknowledged as invalid.



**Legend**

- End Centers
- Location Monuments
- Corners
- Claim Boundary
- Section
- Township

1 in = 1,000 feet



Claims Filed By:  
Kennecott Exploration Company  
4700 Daybreak Parkway  
South Jordan, UT 84009

When recorded return to:  
Kennecott Exploration Company – Land Dept.  
4700 Daybreak Parkway  
South Jordan, UT 84009

ARIZONA NOTICE OF LOCATION  
(LODE CLAIM)

NOTICE IS HEREBY GIVEN THAT KENNECOTT EXPLORATION COMPANY, whose mailing address is 4700 Daybreak Parkway, South Jordan, Utah 84009 by its undersigned representative, makes this location of the CN356 Lode Mining Claim, in Santa Cruz County, Arizona.

The general course of the claim is from the North to South, and said claim is within the:

<u>Quarter</u>	<u>Section</u>	<u>Township</u>	<u>Range</u>
NE	26	22S	16E
SE	26	22S	16E

Santa Cruz County, Arizona, G&SRM.


This claim is 1500 feet in length and 600 feet in width. This Notice of Location is posted on the centerline of the claim. The claim runs from the location monument on which this notice is posted 20 feet in a northerly direction to the North endline, and 1480 feet in a southerly direction to the South endline. The claim boundaries are marked by six monuments, one at each corner and one at the center of each endline. The location monument on which this notice is posted is situated within Section 26, Township 22S, Range 16E, Santa Cruz County, Arizona, G&SRM, and is approximately 46170 feet East and 49797 feet South from the NW corner of Section 9, T21S, R15E, Santa Cruz County, Arizona, G&SRM. Any overlaps onto pre-existing claims, private or State Land are acknowledged as pre-existing rights and that portion of said overlap is acknowledged as invalid.

The undersigned claims the ground as depicted on the map that is attached to a copy of this Notice of Location filed in the office of the Recorder, Santa Cruz County, Arizona.

The claim has been monumented in accordance with State and Federal law. Corner, end centers and location monuments are posts, 1-1/2" x 1-1/2" x 5' projecting at least 4' above the ground.

Located, dated and posted on the ground this 10th day of November, 2017.

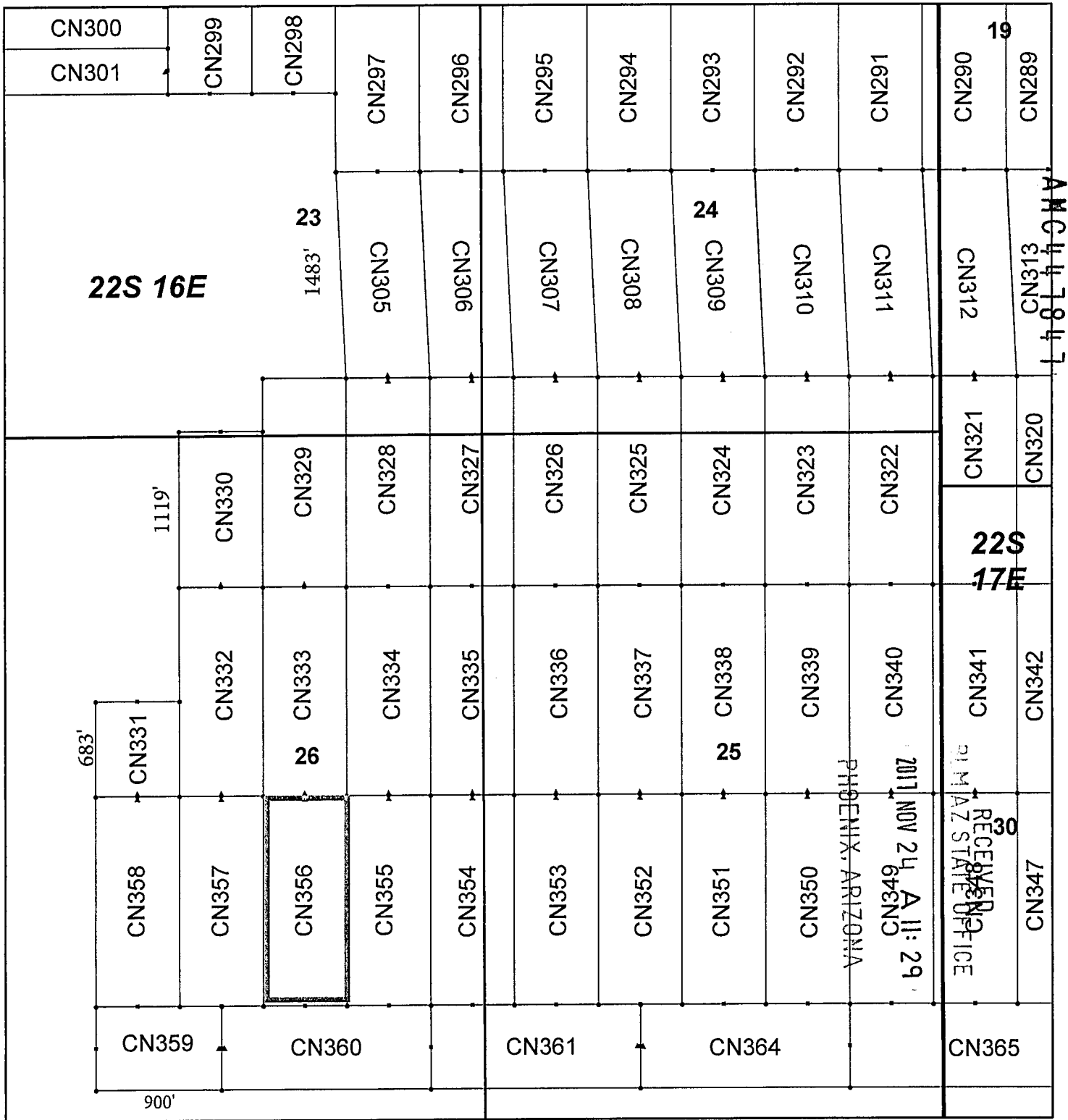
KENNECOTT EXPLORATION COMPANY



By: Erik Best, Operating Officer

RECEIVED  
P.M. AZ STATE OFFICE  
2017 NOV 24 A 11: 29  
PHOENIX, ARIZONA

AMC4478471



### Canelo Claim Block, Arizona Map 10

Canelo - CN Lode Mining Claims  
 T22S, R16 and 17E G&SRM  
 Santa Cruz County, Arizona  
 Located September 12 - November 14, 2017

Monuments are 1-1/2" by 1-1/2" by 5' Wood Posts projecting at least four feet above the ground. Location Monuments are set 20' inside the Endline along the center of each claim, and are 1500' long X 600' wide unless otherwise depicted and as detailed in the attached Certificate of Location.


TIE POINT: The location monument of each claim is tied to the Northwest corner of Section 9, Township 21S, Range 15E, G&SRM, Santa Cruz County, Arizona, its distance as shown on the attached Certificate of Location. Bearings and distance are grid north.

Any overlap onto pre-existing claims, or Private Land, is acknowledged as non-locatable, and any overlapping portion is acknowledged as invalid.

**Legend**

- End Centers
- Location Monuments
- Corners
- Claim Boundary
- Section
- Township

1 in = 1,000 feet



Claims Filed By-  
 Kennecott Exploration Company  
 4700 Daybreak Parkway  
 South Jordan, UT 84009

When recorded return to:  
Kennecott Exploration Company – Land Dept.  
4700 Daybreak Parkway  
South Jordan, UT 84009

ARIZONA NOTICE OF LOCATION  
(LODE CLAIM)

NOTICE IS HEREBY GIVEN THAT KENNECOTT EXPLORATION COMPANY, whose mailing address is 4700 Daybreak Parkway, South Jordan, Utah 84009 by its undersigned representative, makes this location of the CN357 Lode Mining Claim, in Santa Cruz County, Arizona.

The general course of the claim is from the North to South, and said claim is within the:

<u>Quarter</u>	<u>Section</u>	<u>Township</u>	<u>Range</u>
NE	26	22S	16E
SE	26	22S	16E

Santa Cruz County, Arizona, G&SRM.

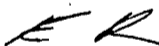
This claim is 1500 feet in length and 600 feet in width. This Notice of Location is posted on the centerline of the claim. The claim runs from the location monument on which this notice is posted 20 feet in a northerly direction to the North endline, and 1480 feet in a southerly direction to the South endline. The claim boundaries are marked by six monuments, one at each corner and one at the center of each endline. The location monument on which this notice is posted is situated within Section 26, Township 22S, Range 16E, Santa Cruz County, Arizona, G&SRM, and is approximately 45570 feet East and 49797 feet South from the NW corner of Section 9, T21S, R15E, Santa Cruz County, Arizona, G&SRM. Any overlaps onto pre-existing claims, private or State Land are acknowledged as pre-existing rights and that portion of said overlap is acknowledged as invalid.

The undersigned claims the ground as depicted on the map that is attached to a copy of this Notice of Location filed in the office of the Recorder, Santa Cruz County, Arizona.

The claim has been monumented in accordance with State and Federal law. Corner, end centers and location monuments are posts, 1-1/2" x 1-1/2" x 5' projecting at least 4' above the ground.

Located, dated and posted on the ground this 10th day of November, 2017.

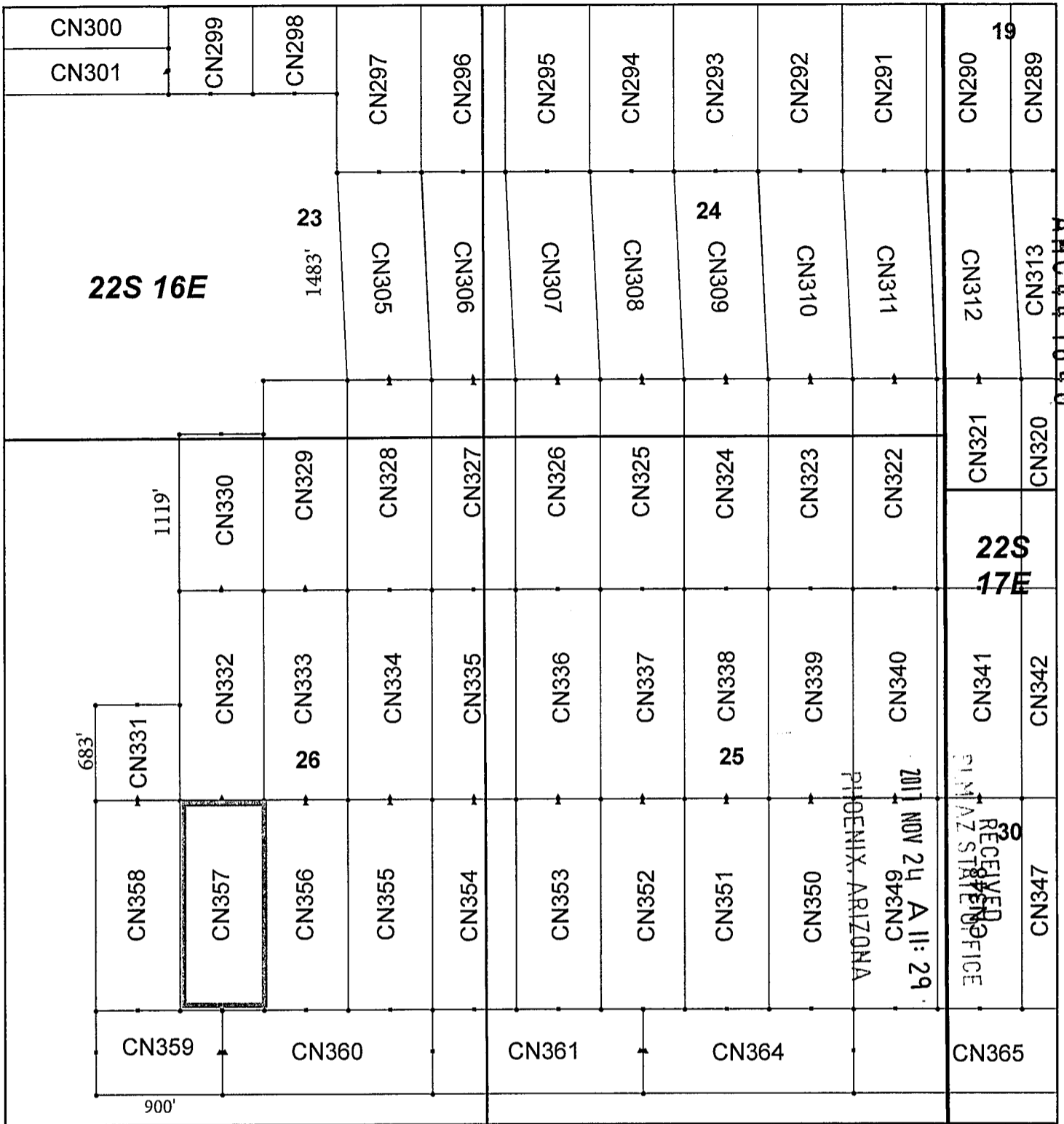
KENNECOTT EXPLORATION COMPANY



By: Erik Best, Operating Officer

RECEIVED  
CLM AZ STATE OFFICE  
2017 NOV 24 A 11: 29  
PHOENIX, ARIZONA

ANC447848



### Canelo Claim Block, Arizona Map 10

Canelo - CN Lode Mining Claims  
 T22S, R16 and 17E G&SRM  
 Santa Cruz County, Arizona  
 Located September 12 - November 14, 2017

Monuments are 1-1/2" by 1-1/2" by 5' Wood Posts projecting at least four feet above the ground. Location Monuments are set 20' inside the Endline along the center of each claim, and are 1500' long X 600' wide unless otherwise depicted and as detailed in the attached Certificate of Location.

TIE POINT: The location monument of each claim is tied to the Northwest corner of Section 9, Township 21S, Range 15E, G&SRM, Santa Cruz County, Arizona, its distance as shown on the attached Certificate of Location. Bearings and distance are grid north.


Any overlap onto pre-existing claims, or Private Land, is acknowledged as non-locatable, and any overlapping portion is acknowledged as invalid.



#### Legend

- End Centers
- ▲ Location Monuments
- Corners
- Claim Boundary
- Section
- Township

1 in = 1,000 feet



Claims Filed By-  
 Kennecott Exploration Company  
 4700 Daybreak Parkway  
 South Jordan, UT 84009

When recorded return to:  
Kennecott Exploration Company – Land Dept.  
4700 Daybreak Parkway  
South Jordan, UT 84009

ARIZONA NOTICE OF LOCATION  
(LODE CLAIM)

NOTICE IS HEREBY GIVEN THAT KENNECOTT EXPLORATION COMPANY, whose mailing address is 4700 Daybreak Parkway, South Jordan, Utah 84009 by its undersigned representative, makes this location of the CN358 Lode Mining Claim, in Santa Cruz County, Arizona.

The general course of the claim is from the North to South, and said claim is within the:

<u>Quarter</u>	<u>Section</u>	<u>Township</u>	<u>Range</u>
SW	26	22S	16E
NE	26	22S	16E
NW	26	22S	16E
SE	26	22S	16E

Santa Cruz County, Arizona, G&SRM.

This claim is 1500 feet in length and 600 feet in width. This Notice of Location is posted on the centerline of the claim. The claim runs from the location monument on which this notice is posted 20 feet in a northerly direction to the North endline, and 1480 feet in a southerly direction to the South endline. The claim boundaries are marked by six monuments, one at each corner and one at the center of each endline. The location monument on which this notice is posted is situated within Section 26, Township 22S, Range 16E, Santa Cruz County, Arizona, G&SRM, and is approximately 44970 feet East and 49797 feet South from the NW corner of Section 9, T21S, R15E, Santa Cruz County, Arizona, G&SRM. Any overlaps onto pre-existing claims, private or State Land are acknowledged as pre-existing rights and that portion of said overlap is acknowledged as invalid.

The undersigned claims the ground as depicted on the map that is attached to a copy of this Notice of Location filed in the office of the Recorder, Santa Cruz County, Arizona.

The claim has been monumented in accordance with State and Federal law. Corner, end centers and location monuments are posts, 1-1/2" x 1-1/2" x 5' projecting at least 4' above the ground.

Located, dated and posted on the ground this 10th day of November, 2017.

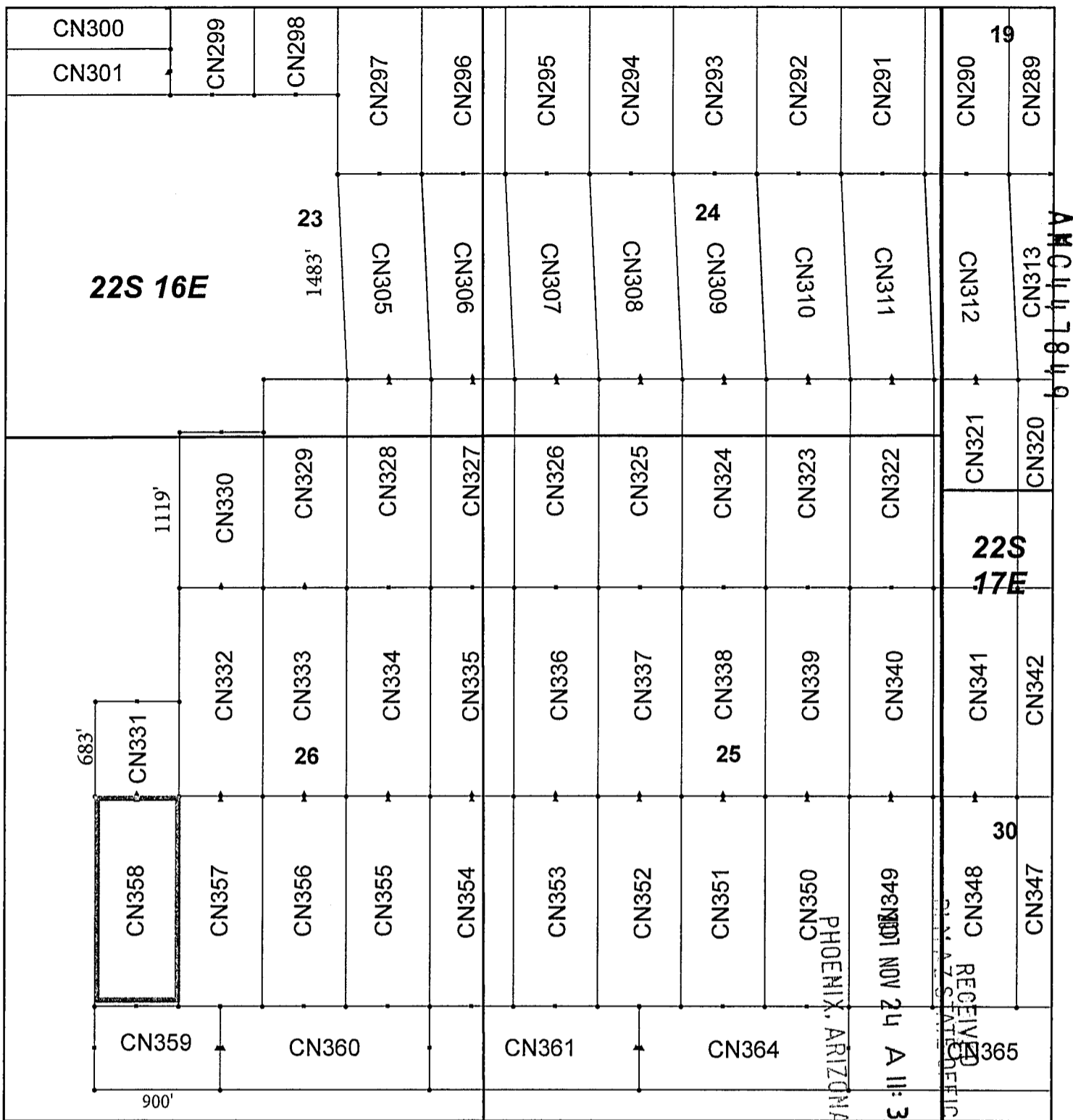
KENNECOTT EXPLORATION COMPANY



By: Erik Best, Operating Officer

RECEIVED  
BLM AZ STATE OFFICE  
2011 NOV 24 A 11: 30  
PHOENIX, ARIZONA

AMC447849



### Canelo Claim Block, Arizona Map 10

Canelo - CN Lode Mining Claims  
 T22S, R16 and 17E G&SRM  
 Santa Cruz County, Arizona  
 Located September 12 - November 14, 2017

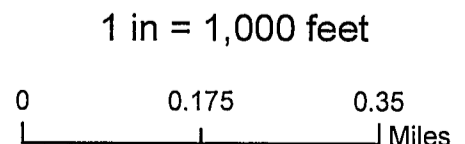
Monuments are 1-1/2" by 1-1/2" by 5' Wood Posts projecting at least four feet above the ground. Location Monuments are set 20' inside the Endline along the center of each claim, and are 1500' long X 600' wide unless otherwise depicted and as detailed in the attached Certificate of Location.

TIE POINT: The location monument of each claim is tied to the Northwest corner of Section 9, Township 21S, Range 15E, G&SRM, Santa Cruz County, Arizona, its distance as shown on the attached Certificate of Location. Bearings and distance are grid north.

Any overlap onto pre-existing claims, or Private Land, is acknowledged as non-locatable, and any overlapping portion is acknowledged as invalid.

**Legend**

- End Centers
- ▲ Location Monuments
- Corners
- Claim Boundary
- Section
- Township



Claims Filed By-  
 Kennecott Exploration Company  
 4700 Daybreak Parkway  
 South Jordan, UT 84009

When recorded return to:  
Kennecott Exploration Company – Land Dept.  
4700 Daybreak Parkway  
South Jordan, UT 84009

ARIZONA NOTICE OF LOCATION  
(LODE CLAIM)

NOTICE IS HEREBY GIVEN THAT KENNECOTT EXPLORATION COMPANY, whose mailing address is 4700 Daybreak Parkway, South Jordan, Utah 84009 by its undersigned representative, makes this location of the CN359 Lode Mining Claim, in Santa Cruz County, Arizona.

The general course of the claim is from the East to West, and said claim is within the:

<u>Quarter</u>	<u>Section</u>	<u>Township</u>	<u>Range</u>
SW	26	22S	16E
SE	26	22S	16E

Santa Cruz County, Arizona, G&SRM.

This claim is 900 feet in length and 600 feet in width. This Notice of Location is posted on the centerline of the claim. The claim runs from the location monument on which this notice is posted 20 feet in an easterly direction to the East endline, and 880 feet in a westerly direction to the West endline. The claim boundaries are marked by six monuments, one at each corner and one at the center of each endline. The location monument on which this notice is posted is situated within Section 26, Township 22S, Range 16E, Santa Cruz County, Arizona, G&SRM, and is approximately 45550 feet East and 51577 feet South from the NW corner of Section 9, T21S, R15E, Santa Cruz County, Arizona, G&SRM. Any overlaps onto pre-existing claims, private or State Land are acknowledged as pre-existing rights and that portion of said overlap is acknowledged as invalid.

The undersigned claims the ground as depicted on the map that is attached to a copy of this Notice of Location filed in the office of the Recorder, Santa Cruz County, Arizona.

The claim has been monumented in accordance with State and Federal law. Corner, end centers and location monuments are posts, 1-1/2" x 1-1/2" x 5' projecting at least 4' above the ground.

Located, dated and posted on the ground this 14th day of November, 2017.

KENNECOTT EXPLORATION COMPANY

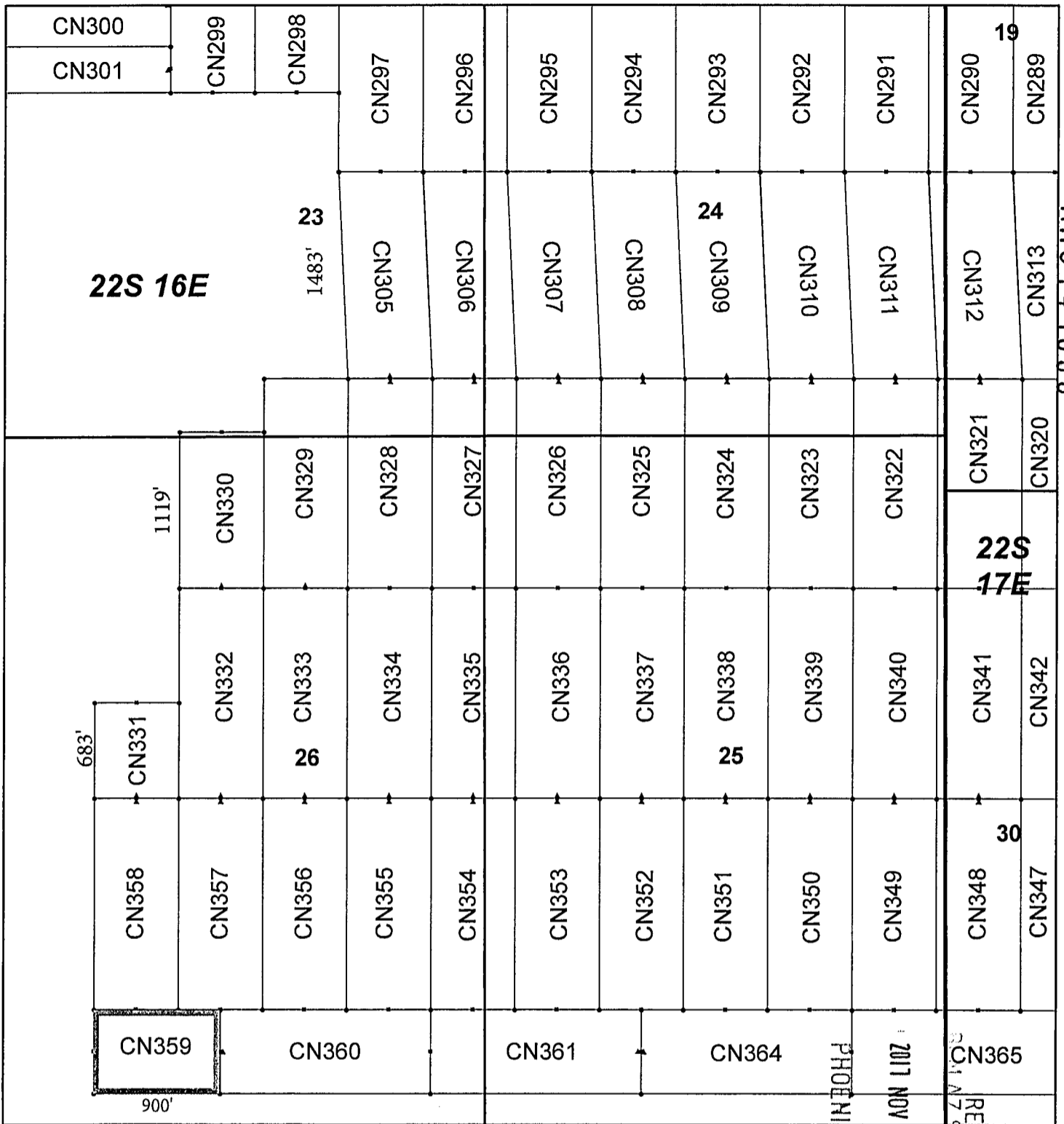


By: Erik Best, Operating Officer

RECEIVED  
PHOENIX, ARIZONA  
2017 NOV 24 A 11:30  
PHOENIX, ARIZONA

AMC447850





### Canelo Claim Block, Arizona Map 10

Canelo - CN Lode Mining Claims  
 T22S, R16 and 17E G&SRM  
 Santa Cruz County, Arizona  
 Located September 12 - November 14, 2017

Monuments are 1-1/2" by 1-1/2" by 5' Wood Posts projecting at least four feet above the ground. Location Monuments are set 20' inside the Endline along the center of each claim, and are 1500' long X 600' wide unless otherwise depicted and as detailed in the attached Certificate of Location.

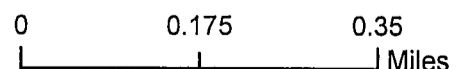
TIE POINT: The location monument of each claim is tied to the Northwest corner of Section 9, Township 21S, Range 15E, G&SRM, Santa Cruz County, Arizona, its distance as shown on the attached Certificate of Location. Bearings and distance are grid north.

Any overlap onto pre-existing claims, or Private Land, is acknowledged as non-locatable, and any overlapping portion is acknowledged as invalid.

**Legend**

- End Centers
- ▲ Location Monuments
- Corners
- Claim Boundary
- Section
- Township

1 in = 1,000 feet



Claims Filed By-  
 Kennecott Exploration Company  
 4700 Daybreak Parkway  
 South Jordan, UT 84009

When recorded return to:  
Kennecott Exploration Company – Land Dept.  
4700 Daybreak Parkway  
South Jordan, UT 84009

ARIZONA NOTICE OF LOCATION  
(LODE CLAIM)

NOTICE IS HEREBY GIVEN THAT KENNECOTT EXPLORATION COMPANY, whose mailing address is 4700 Daybreak Parkway, South Jordan, Utah 84009 by its undersigned representative, makes this location of the CN360 Lode Mining Claim, in Santa Cruz County, Arizona.

The general course of the claim is from the East to West, and said claim is within the:

<u>Quarter</u>	<u>Section</u>	<u>Township</u>	<u>Range</u>
SE	26	22S	16E

Santa Cruz County, Arizona, G&SRM.

This claim is 1500 feet in length and 600 feet in width. This Notice of Location is posted on the centerline of the claim. The claim runs from the location monument on which this notice is posted 1480 feet in an easterly direction to the East endline, and 20 feet in a westerly direction to the West endline. The claim boundaries are marked by six monuments, one at each corner and one at the center of each endline. The location monument on which this notice is posted is situated within Section 26, Township 22S, Range 16E, Santa Cruz County, Arizona, G&SRM, and is approximately 45590 feet East and 51578 feet South from the NW corner of Section 9, T21S, R15E, Santa Cruz County, Arizona, G&SRM. Any overlaps onto pre-existing claims, private or State Land are acknowledged as pre-existing rights and that portion of said overlap is acknowledged as invalid.

The undersigned claims the ground as depicted on the map that is attached to a copy of this Notice of Location filed in the office of the Recorder, Santa Cruz County, Arizona.

The claim has been monumented in accordance with State and Federal law. Corner, end centers and location monuments are posts, 1-1/2" x 1-1/2" x 5' projecting at least 4' above the ground.

Located, dated and posted on the ground this 14th day of November, 2017.

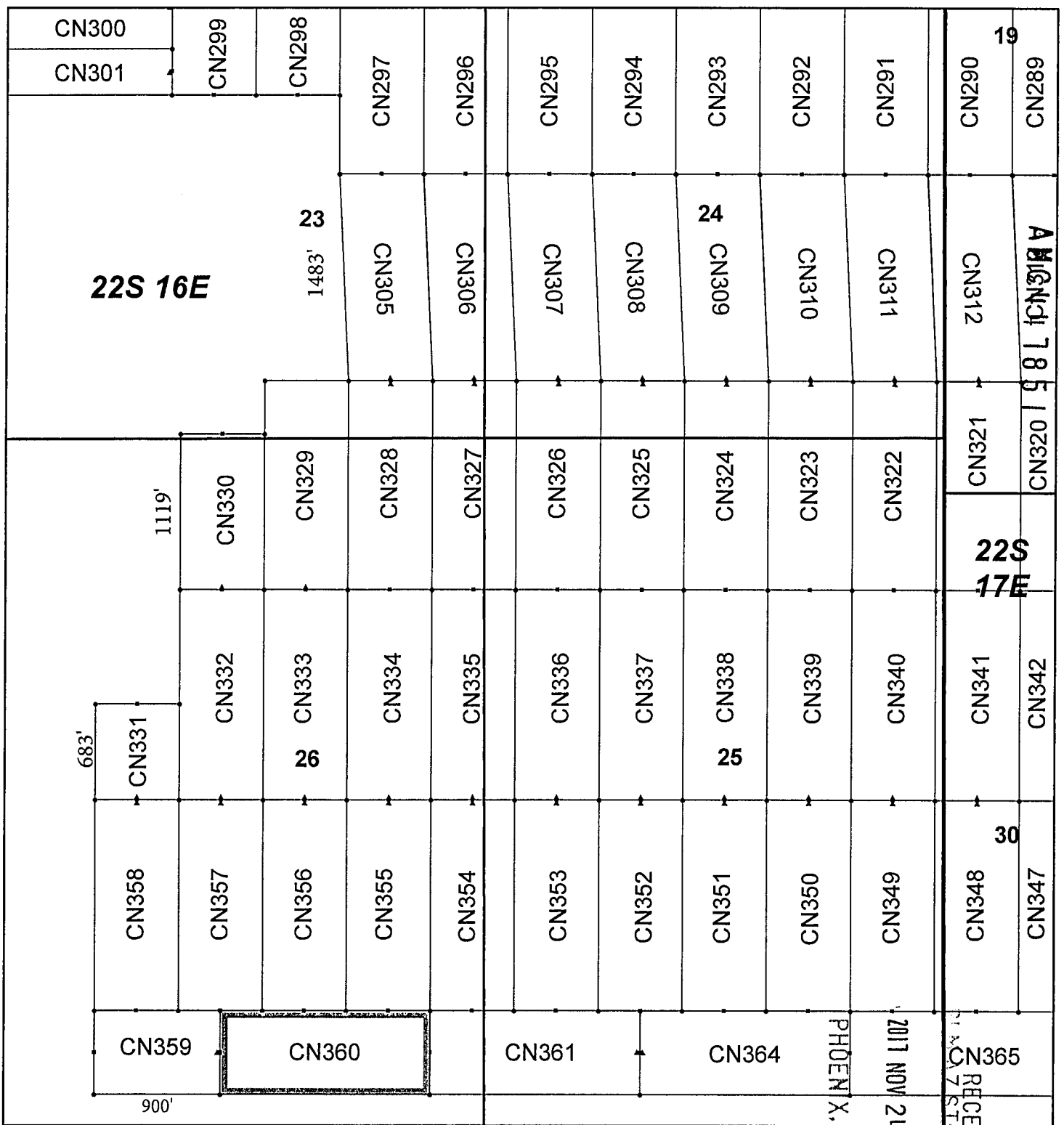
KENNECOTT EXPLORATION COMPANY

*ER*

By: Erik Best, Operating Officer

RECEIVED  
MIMAZ STATE OFFICE  
2011 NOV 24 A 11:30  
PHOENIX, ARIZONA

AMC447851



### Canelo Claim Block, Arizona Map 10

Canelo - CN Lode Mining Claims  
 T22S, R16 and 17E G&SRM  
 Santa Cruz County, Arizona  
 Located September 12 - November 14, 2017

Monuments are 1-1/2" by 1-1/2" by 5' Wood Posts projecting at least four feet above the ground. Location Monuments are set 20' inside the Endline along the center of each claim, and are 1500' long X 600' wide unless otherwise depicted and as detailed in the attached Certificate of Location.

TIE POINT: The location monument of each claim is tied to the Northwest corner of Section 9, Township 21S, Range 15E, G&SRM, Santa Cruz County, Arizona, its distance as shown on the attached Certificate of Location. Bearings and distance are grid north.


Any overlap onto pre-existing claims, or Private Land, is acknowledged as non-locatable, and any overlapping portion is acknowledged as invalid.



**Legend**

- End Centers
- ▲ Location Monuments
- Corners
- Claim Boundary
- Section
- Township

1 in = 1,000 feet



Claims Filed By-  
 Kennecott Exploration Company  
 4700 Daybreak Parkway  
 South Jordan, UT 84009

When recorded return to:  
Kennecott Exploration Company – Land Dept.  
4700 Daybreak Parkway  
South Jordan, UT 84009

ARIZONA NOTICE OF LOCATION  
(LODE CLAIM)

NOTICE IS HEREBY GIVEN THAT KENNECOTT EXPLORATION COMPANY, whose mailing address is 4700 Daybreak Parkway, South Jordan, Utah 84009 by its undersigned representative, makes this location of the CN361 Lode Mining Claim, in Santa Cruz County, Arizona.

The general course of the claim is from the East to West, and said claim is within the:

<u>Quarter</u>	<u>Section</u>	<u>Township</u>	<u>Range</u>
SW	25	22S	16E
SE	26	22S	16E

Santa Cruz County, Arizona, G&SRM.


This claim is 1500 feet in length and 600 feet in width. This Notice of Location is posted on the centerline of the claim. The claim runs from the location monument on which this notice is posted 20 feet in an easterly direction to the East endline, and 1480 feet in a westerly direction to the West endline. The claim boundaries are marked by six monuments, one at each corner and one at the center of each endline. The location monument on which this notice is posted is situated within Section 25, Township 22S, Range 16E, Santa Cruz County, Arizona, G&SRM, and is approximately 48550 feet East and 51577 feet South from the NW corner of Section 9, T21S, R15E, Santa Cruz County, Arizona, G&SRM. Any overlaps onto pre-existing claims, private or State Land are acknowledged as pre-existing rights and that portion of said overlap is acknowledged as invalid.

The undersigned claims the ground as depicted on the map that is attached to a copy of this Notice of Location filed in the office of the Recorder, Santa Cruz County, Arizona.

The claim has been monumented in accordance with State and Federal law. Corner, end centers and location monuments are posts, 1-1/2" x 1-1/2" x 5' projecting at least 4' above the ground.

Located, dated and posted on the ground this 14th day of November, 2017.

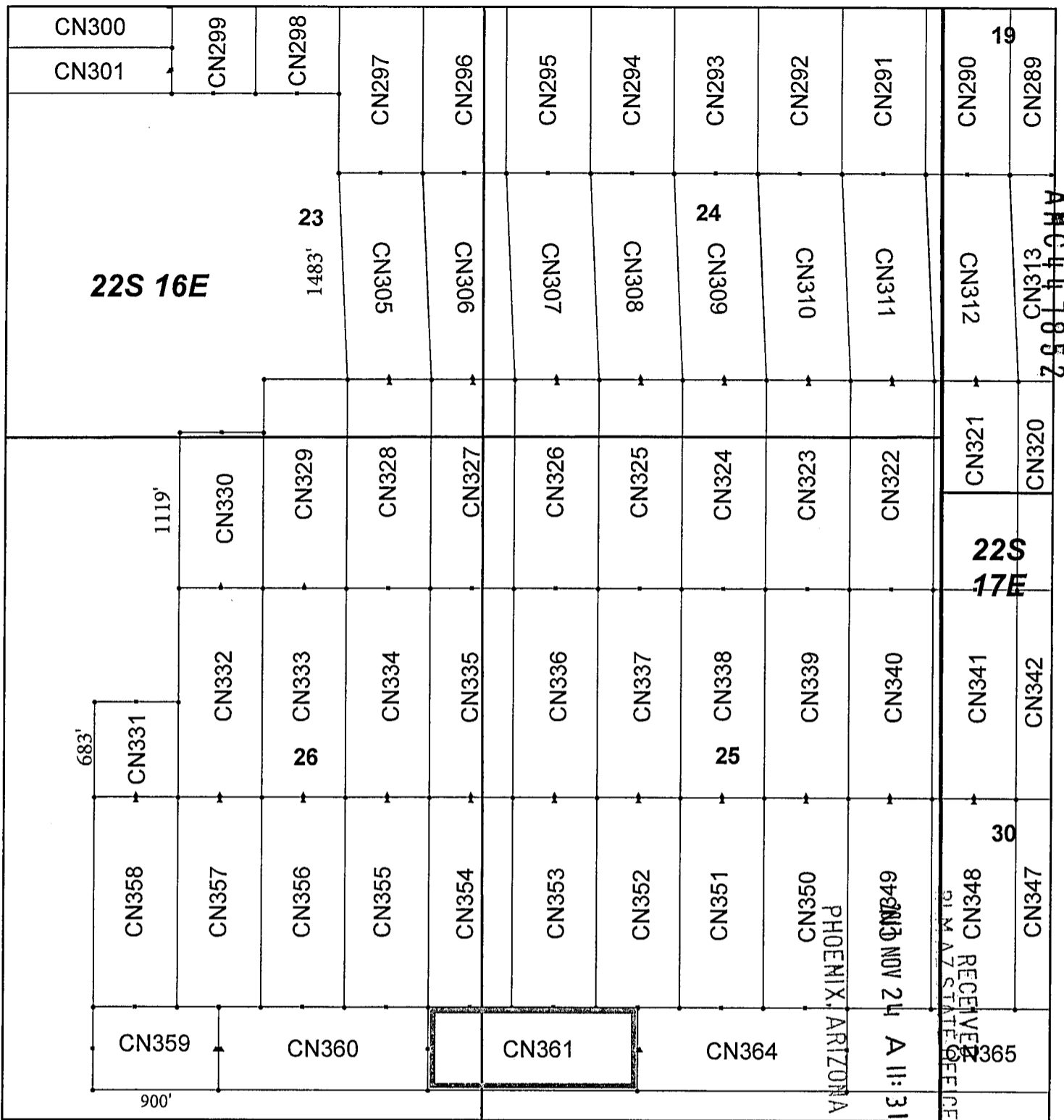
KENNECOTT EXPLORATION COMPANY



By: Erik Best, Operating Officer

RECEIVED  
PHOENIX, ARIZONA  
2017 NOV 24 A 11:30  
P.M. AZ STATE OFFICE

AMC447852



### Canelo Claim Block, Arizona Map 10

Canelo - CN Lode Mining Claims  
 T22S, R16 and 17E G&SRM  
 Santa Cruz County, Arizona  
 Located September 12 - November 14, 2017

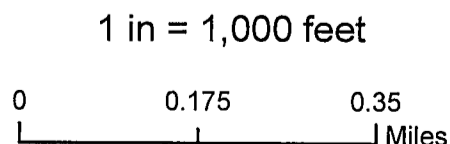
Monuments are 1-1/2" by 1-1/2" by 5' Wood Posts projecting at least four feet above the ground. Location Monuments are set 20' inside the Endline along the center of each claim, and are 1500' long X 600' wide unless otherwise depicted and as detailed in the attached Certificate of Location.

TIE POINT: The location monument of each claim is tied to the Northwest corner of Section 9, Township 21S, Range 15E, G&SRM, Santa Cruz County, Arizona, its distance as shown on the attached Certificate of Location. Bearings and distance are grid north.

Any overlap onto pre-existing claims, or Private Land, is acknowledged as non-locatable, and any overlapping portion is acknowledged as invalid.

**Legend**

- End Centers
- Location Monuments
- Corners
- Claim Boundary
- Section
- Township



Claims Filed By-  
 Kennecott Exploration Company  
 4700 Daybreak Parkway  
 South Jordan, UT 84009

When recorded return to:  
Kennecott Exploration Company – Land Dept.  
4700 Daybreak Parkway  
South Jordan, UT 84009

ARIZONA NOTICE OF LOCATION  
(LODE CLAIM)

NOTICE IS HEREBY GIVEN THAT KENNECOTT EXPLORATION COMPANY, whose mailing address is 4700 Daybreak Parkway, South Jordan, Utah 84009 by its undersigned representative, makes this location of the CN364 Lode Mining Claim, in Santa Cruz County, Arizona.

The general course of the claim is from the East to West, and said claim is within the:

<u>Quarter</u>	<u>Section</u>	<u>Township</u>	<u>Range</u>
SW	25	22S	16E

Santa Cruz County, Arizona, G&SRM.

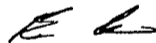
This claim is 1500 feet in length and 600 feet in width. This Notice of Location is posted on the centerline of the claim. The claim runs from the location monument on which this notice is posted 1480 feet in an easterly direction to the East endline, and 20 feet in a westerly direction to the West endline. The claim boundaries are marked by six monuments, one at each corner and one at the center of each endline. The location monument on which this notice is posted is situated within Section 25, Township 22S, Range 16E, Santa Cruz County, Arizona, G&SRM, and is approximately 48590 feet East and 51578 feet South from the NW corner of Section 9, T21S, R15E, Santa Cruz County, Arizona, G&SRM. Any overlaps onto pre-existing claims, private or State Land are acknowledged as pre-existing rights and that portion of said overlap is acknowledged as invalid.

The undersigned claims the ground as depicted on the map that is attached to a copy of this Notice of Location filed in the office of the Recorder, Santa Cruz County, Arizona.

The claim has been monumented in accordance with State and Federal law. Corner, end centers and location monuments are posts, 1-1/2" x 1-1/2" x 5' projecting at least 4' above the ground.

Located, dated and posted on the ground this 14th day of November, 2017.

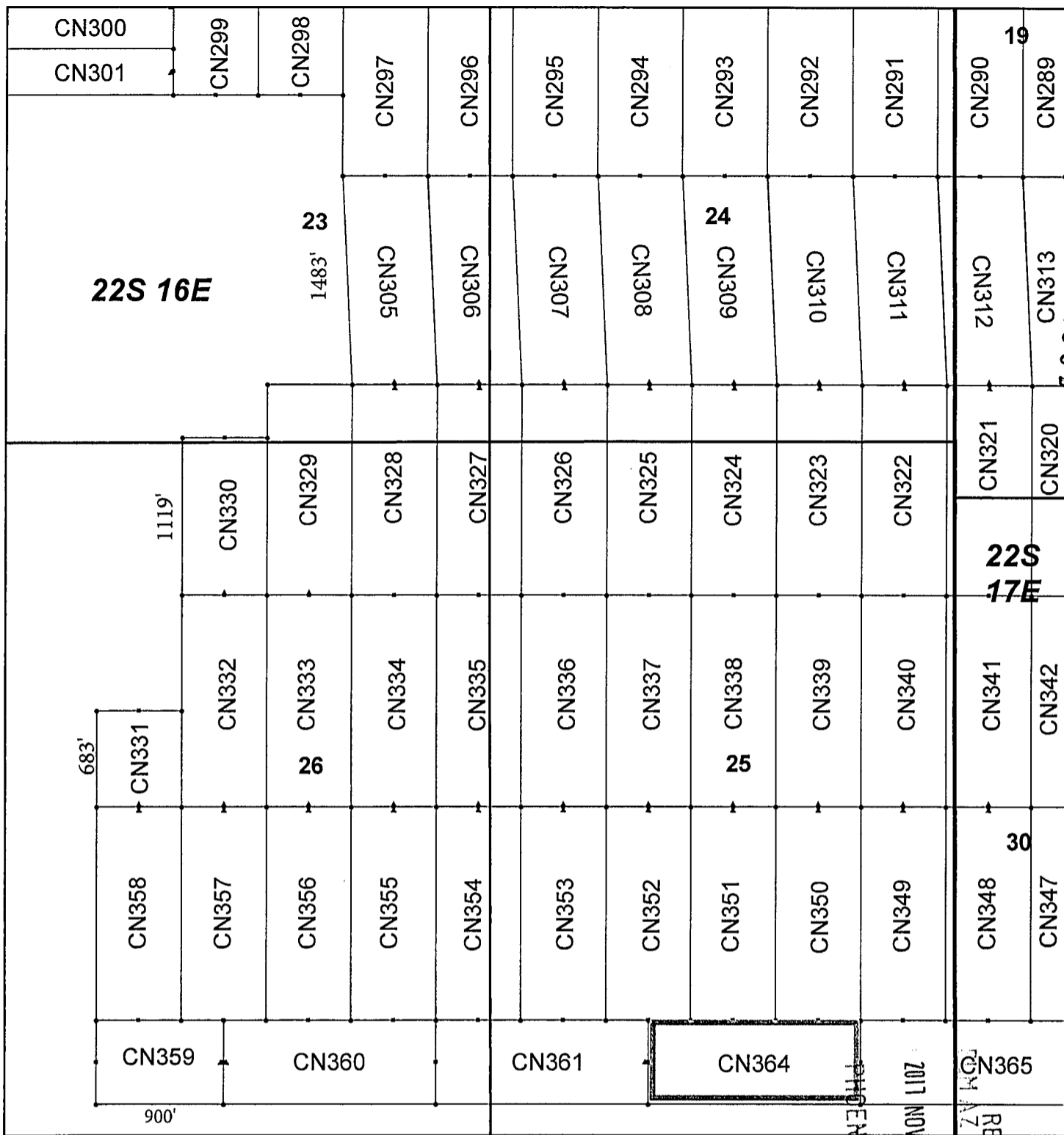
KENNECOTT EXPLORATION COMPANY



By: Erik Best, Operating Officer

RECEIVED  
FILM AZ STATE OFFICE  
2017 NOV 24 A 11: 31  
PHOENIX, ARIZONA

AMC447853



### Canelo Claim Block, Arizona Map 10

Canelo - CN Lode Mining Claims  
 T22S, R16 and 17E G&SRM  
 Santa Cruz County, Arizona  
 Located September 12 - November 14, 2017

Monuments are 1-1/2" by 1-1/2" by 5' Wood Posts projecting at least four feet above the ground. Location Monuments are set 20' inside the Endline along the center of each claim, and are 1500' long X 600' wide unless otherwise depicted and as detailed in the attached Certificate of Location.

TIE POINT: The location monument of each claim is tied to the Northwest corner of Section 9, Township 21S, Range 15E, G&SRM, Santa Cruz County, Arizona, its distance as shown on the attached Certificate of Location. Bearings and distance are grid north.

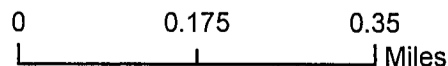
Any overlap onto pre-existing claims, or Private Land, is acknowledged as non-locatable, and any overlapping portion is acknowledged as invalid.



**Legend**

- End Centers
- ▲ Location Monuments
- Corners
- Claim Boundary
- Section
- Township

1 in = 1,000 feet



Claims Filed By-  
 Kennecott Exploration Company  
 4700 Daybreak Parkway  
 South Jordan, UT 84009

When recorded return to:  
Kennecott Exploration Company – Land Dept.  
4700 Daybreak Parkway  
South Jordan, UT 84009

ARIZONA NOTICE OF LOCATION  
(LODE CLAIM)

NOTICE IS HEREBY GIVEN THAT KENNECOTT EXPLORATION COMPANY, whose mailing address is 4700 Daybreak Parkway, South Jordan, Utah 84009 by its undersigned representative, makes this location of the CN365 Lode Mining Claim, in Santa Cruz County, Arizona.

The general course of the claim is from the East to West, and said claim is within the:

<u>Quarter</u>	<u>Section</u>	<u>Township</u>	<u>Range</u>
SW	25	22S	16E
SE	25	22S	16E
SW	30	22S	17E

Santa Cruz County, Arizona, G&SRM.

This claim is 1500 feet in length and 600 feet in width. This Notice of Location is posted on the centerline of the claim. The claim runs from the location monument on which this notice is posted 20 feet in an easterly direction to the East endline, and 1480 feet in a westerly direction to the West endline. The claim boundaries are marked by six monuments, one at each corner and one at the center of each endline. The location monument on which this notice is posted is situated within Section 30, Township 22S, Range 17E, Santa Cruz County, Arizona, G&SRM, and is approximately 51550 feet East and 51577 feet South from the NW corner of Section 9, T21S, R15E, Santa Cruz County, Arizona, G&SRM. Any overlaps onto pre-existing claims, private or State Land are acknowledged as pre-existing rights and that portion of said overlap is acknowledged as invalid.

The undersigned claims the ground as depicted on the map that is attached to a copy of this Notice of Location filed in the office of the Recorder, Santa Cruz County, Arizona.

The claim has been monumented in accordance with State and Federal law. Corner, end centers and location monuments are posts, 1-1/2" x 1-1/2" x 5' projecting at least 4' above the ground.

Located, dated and posted on the ground this 14th day of November, 2017.

KENNECOTT EXPLORATION COMPANY



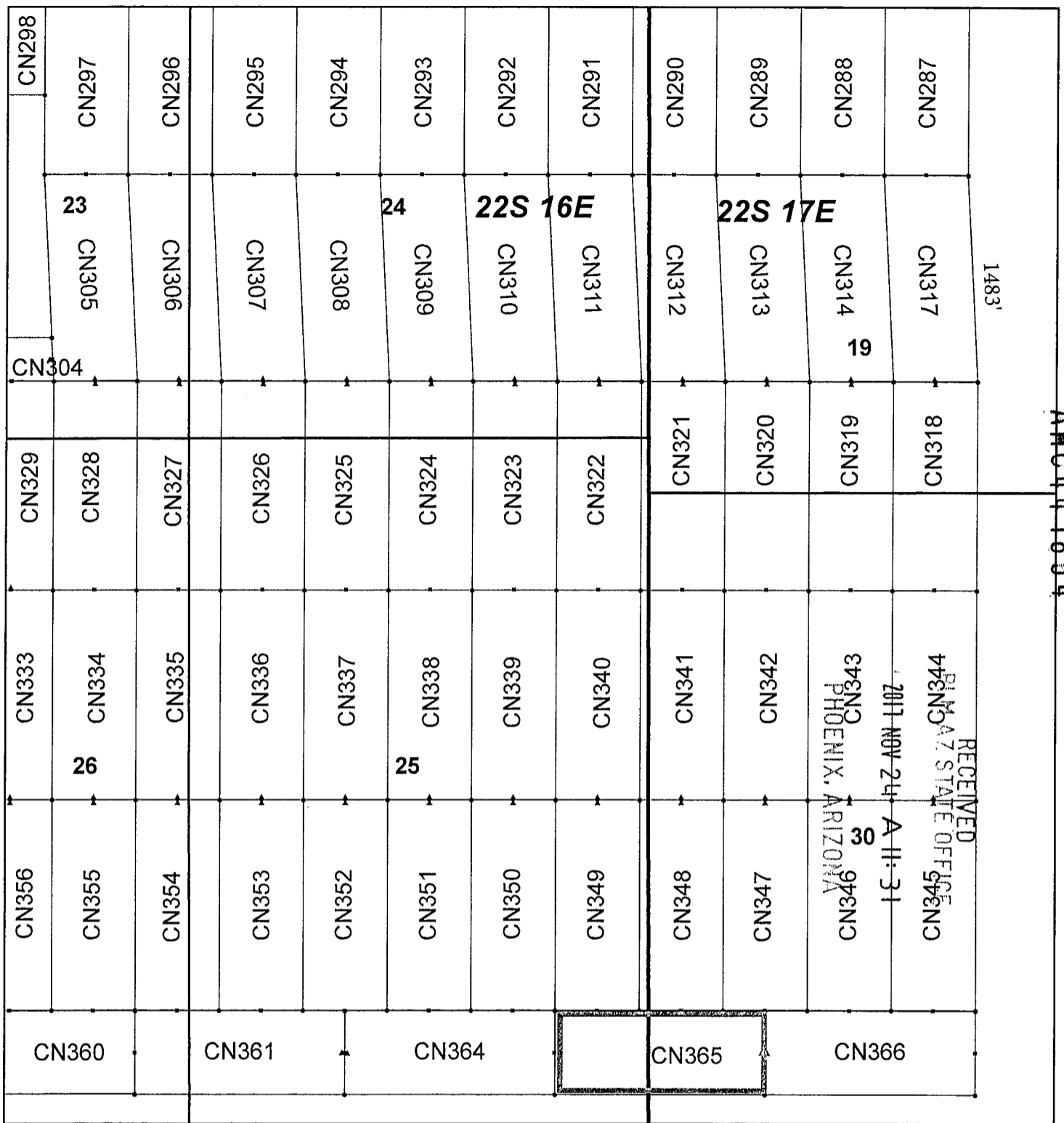
By: Erik Best, Operating Officer

RECEIVED  
D.M. AZ STATE OFFICE  
2017 NOV 24 A 11:31  
PHOENIX, ARIZONA

AMC447854

MAP  
DOES NOT  
MATCH  
DESCRIPTION





### Canelo Claim Block, Arizona Map 11

Canelo - CN Lode Mining Claims  
 T22S, R16 and 17E G&SRM  
 Santa Cruz County, Arizona  
 Located September 12 - November 14, 2017

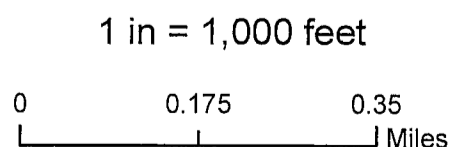
Monuments are 1-1/2" by 1-1/2" by 5' Wood Posts projecting at least four feet above the ground. Location Monuments are set 20' inside the Endline along the center of each claim, and are 1500' long X 600' wide unless otherwise depicted and as detailed in the attached Certificate of Location.

TIE POINT: The location monument of each claim is tied to the Northwest corner of Section 9, Township 21S, Range 15E, G&SRM, Santa Cruz County, Arizona, its distance as shown on the attached Certificate of Location. Bearings and distance are grid north.

Any overlap onto pre-existing claims, or Private Land, is acknowledged as non-locatable, and any overlapping portion is acknowledged as invalid.

**Legend**

- End Centers
- ▲ Location Monuments
- Corners
- Claim Boundary
- Section
- Township



Claims Filed By-  
 Kennecott Exploration Company  
 4700 Daybreak Parkway  
 South Jordan, UT 84009

When recorded return to:  
Kennecott Exploration Company – Land Dept.  
4700 Daybreak Parkway  
South Jordan, UT 84009

ARIZONA NOTICE OF LOCATION  
(LODE CLAIM)

NOTICE IS HEREBY GIVEN THAT KENNECOTT EXPLORATION COMPANY, whose mailing address is 4700 Daybreak Parkway, South Jordan, Utah 84009 by its undersigned representative, makes this location of the CN366 Lode Mining Claim, in Santa Cruz County, Arizona.

The general course of the claim is from the East to West, and said claim is within the:

<u>Quarter</u>	<u>Section</u>	<u>Township</u>	<u>Range</u>
SW	30	22S	17E
Santa Cruz County, Arizona, G&SRM.			

This claim is 1500 feet in length and 600 feet in width. This Notice of Location is posted on the centerline of the claim. The claim runs from the location monument on which this notice is posted 1480 feet in an easterly direction to the East endline, and 20 feet in a westerly direction to the West endline. The claim boundaries are marked by six monuments, one at each corner and one at the center of each endline. The location monument on which this notice is posted is situated within Section 30, Township 22S, Range 17E, Santa Cruz County, Arizona, G&SRM, and is approximately 51590 feet East and 51578 feet South from the NW corner of Section 9, T21S, R15E, Santa Cruz County, Arizona, G&SRM. Any overlaps onto pre-existing claims, private or State Land are acknowledged as pre-existing rights and that portion of said overlap is acknowledged as invalid.

The undersigned claims the ground as depicted on the map that is attached to a copy of this Notice of Location filed in the office of the Recorder, Santa Cruz County, Arizona.

The claim has been monumented in accordance with State and Federal law. Corner, end centers and location monuments are posts, 1-1/2" x 1-1/2" x 5' projecting at least 4' above the ground.

Located, dated and posted on the ground this 14th day of November, 2017.

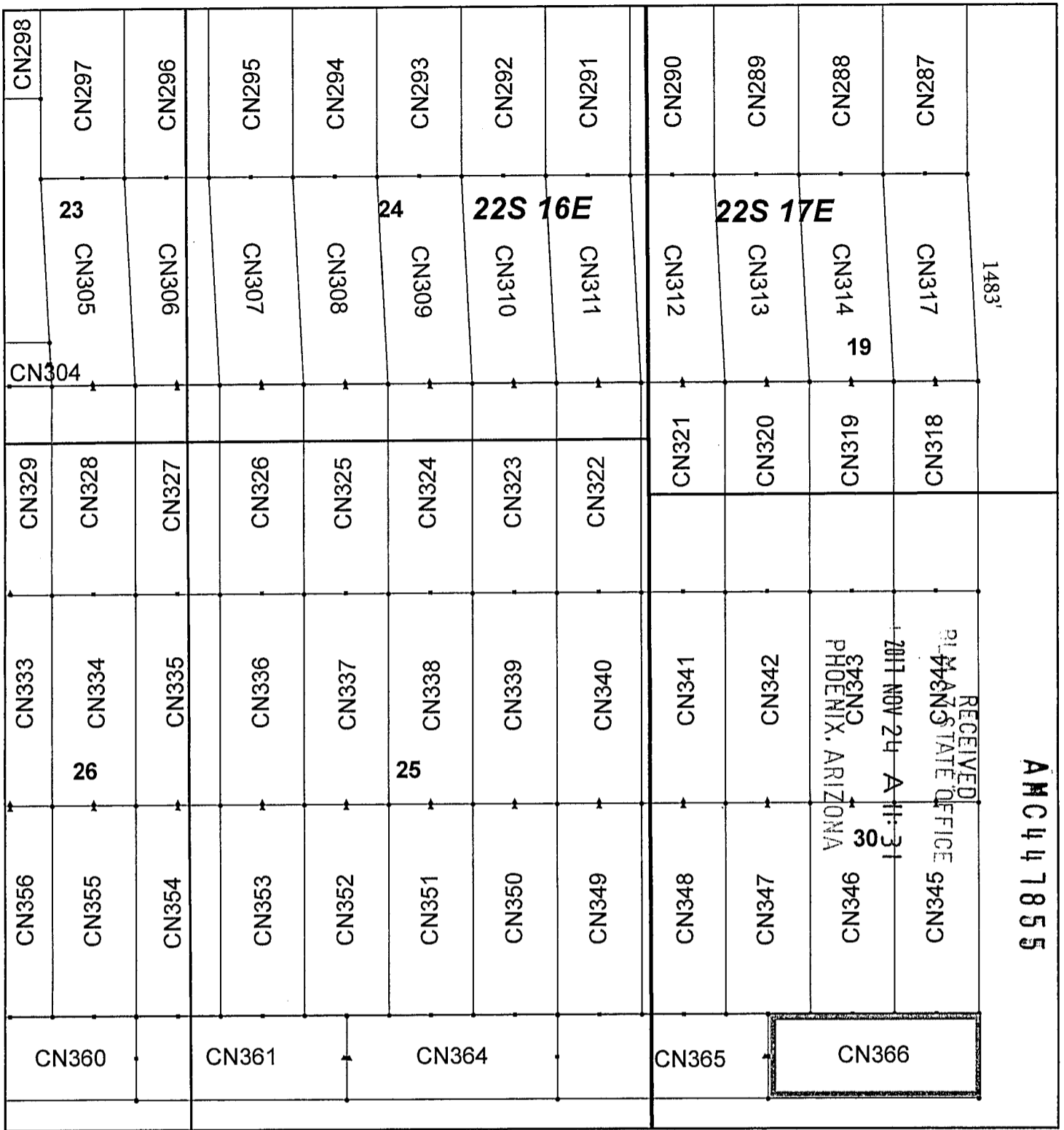
KENNECOTT EXPLORATION COMPANY



By: Erik Best, Operating Officer

RECEIVED  
PLM AZ STATE OFFICE  
2017 NOV 24 A 11: 31  
PHOENIX, ARIZONA

AMC447855



### Canelo Claim Block, Arizona Map 11

Canelo - CN Lode Mining Claims  
 T22S, R16 and 17E G&SRM  
 Santa Cruz County, Arizona  
 Located September 12 - November 14, 2017

Monuments are 1-1/2" by 1-1/2" by 5' Wood Posts projecting at least four feet above the ground. Location Monuments are set 20' inside the Endline along the center of each claim, and are 1500' long X 600' wide unless otherwise depicted and as detailed in the attached Certificate of Location.

TIE POINT: The location monument of each claim is tied to the Northwest corner of Section 9, Township 21S, Range 15E, G&SRM, Santa Cruz County, Arizona, its distance as shown on the attached Certificate of Location. Bearings and distance are grid north.


Any overlap onto pre-existing claims, or Private Land, is acknowledged as non-locatable, and any overlapping portion is acknowledged as invalid.



**Legend**

- End Centers
- ▲ Location Monuments
- Corners
- Claim Boundary
- Section
- Township

1 in = 1,000 feet



Claims Filed By-  
 Kennecott Exploration Company  
 4700 Daybreak Parkway  
 South Jordan, UT 84009

RioTinto

Donna Fischer  
Mineral Rights Specialist  
Kennecott Exploration Company – Land Department  
4700 Daybreak Parkway  
South Jordan, UT 84009  
T: 801/204-3402 or 928/978-1372  
E: donna.fischer@riotinto.com

Via Federal Express

November 17, 2017

Bureau of Land Management  
Arizona State Office  
One North Central Avenue, Suite 800  
Phoenix, AZ 85004-4427

RE: Filing of 341 New Certificates of Location, Canelo Project  
CN001 et al (341) al Lode Mining Claims

Gentlemen:

Enclosed please find Kennecott Exploration Company's check # 80001841 – amount due \$72,292.00 as location and filing fees for the above referenced and enclosed 341 claim locations, calculated at \$212/new location - Maintenance fees x 341 claims. Please note that the check has an additional \$212 as when it was requested I anticipated 1 additional claim. At your convenience, please either refund the balance or set up a deposit account for Kennecott Exploration using the \$212 toward future copy work requests.

Enclosed is a claim list for your convenience in serializing, noting especially the breaks in sequence.


**AS THESE ARE DATE SENSITIVE DOCUMENTS, PLEASE INSURE THESE ARE PROCESSED UPON RECEIPT, AND IF ANY OMISSIONS OR OTHER REQUIREMENTS ARE FOUND MISSING, PLEASE DO NOT RETURN THESE UNFILED, AND INSTEAD CONTACT ME IMMEDIATELY @ 928/978-1372, OR ERIK BEST @ 801/363-5870.**

Please return the original BLM date stamped and serialized documents to my attention at the above address. The originals are simultaneously being recorded with the Santa Cruz County Recorder, and once the recording information is at hand, I will send you a list with their instrument numbers and the date of the recordation.

Thank you for your handling of these, and if you have any questions, please do not hesitate to call as shown above.

Sincerely,

KENNECOTT EXPLORATION COMPANY



Donna Fischer  
Mineral Rights Specialist

Enclosures

RECEIVED  
BLM AZ STATE OFFICE  
2017 NOV 24 A 8:19  
PHOENIX, ARIZONA

Input Parameters for Geographic Report with Land

System Id = CR

Admin State = AZ

Geo State =

Casetype Begins With

Case Disp Txt = AUTHORIZED, CANCELLED, EXPIRED, PENDING, REJECTED, VOID, WITHDRAWN

Mer Twp Rng =

Section =

Mtrs = 14 0220S 0160E 001, 14 0220S 0160E 002, 14 0220S 0160E 003, 14 0220S 0160E 004, 14 0220S 0160E 009, 14 0220S 0160E 010, 14 0220S 0160E 011, 14 0220S 0160E 012, 14 0220S 0160E 013, 14 0220S 0160E 014, 14 0220S 0160E 015, 14 0220S 0160E 023, 14 0220S 0160E 024, 14 0220S 0160E 025, 14 0220S 0160E 026, 14 0220S 0160E 999, 14 0220S 0170E 004, 14 0220S 0170E 005, 14 0220S 0170E 006, 14 0220S 0170E 007, 14 0220S 0170E 008, 14 0220S 0170E 019, 14 0220S 0170E 030, 14 0220S 0170E 999

Commodity =

Commodity Txt =

Pending Org =

Pend Org Decode =

Total Rows Returned: 11

RUN TIME: 02:28 PM

UNITED STATES DEPARTMENT OF INTERIOR  
BUREAU OF LAND MANAGEMENT  
GEOGRAPHIC REPORT WITH LAND  
Sorted by Serial Number

RUN DATE: 12/14/2017  
Page 1 of 1

Serial Number: AZA 035149  
Total Case Acres: 1.000

<u>Casetype</u>	<u>Case Disp</u>	14	0220S	0160E	<u>Sect</u>	<u>Sur Typ</u>	<u>Sur Num</u>	<u>Suff</u>	<u>Subdivision</u>	<u>Act Pend</u>
835002	AUTHORIZED				001	FF		1	PART LOT 6;	
						FF		2	PART S2SW;	
					002	FF			PART SESESE;	
					009	FF			PART N2SW, SESW, SWSE;	
					010	FF			PART SENE, N2S2, SWSW;	
					011	FF			PART N2NE, SWNE, S2NW;	
					015	FF			PART NWNWNW;	

Serial Number: AZA 035149  
Total Case Acres: 1.000

<u>Casetype</u>	<u>Case Disp</u>	14	0220S	0170E	<u>Sect</u>	<u>Sur Typ</u>	<u>Sur Num</u>	<u>Suff</u>	<u>Subdivision</u>	<u>Act Pend</u>
835002	AUTHORIZED				006	FF		01	PART LOT 7;	
						FF		02	PART SESW;	
					007	FF			PART SWNE, E2NW, N2SE, SESE;	
					008	FF			PART SWSW;	

Serial Number: AZA 036215PT  
Total Case Acres: 1,717.980

<u>Casetype</u>	<u>Case Disp</u>	14	0220S	0160E	<u>Sect</u>	<u>Sur Typ</u>	<u>Sur Num</u>	<u>Suff</u>	<u>Subdivision</u>	<u>Act Pend</u>
220200	PENDING				026	ALIQ			SWSW;	Y







Align top of FedEx Express shipping label here

RECEIVED  
2017 NOV 24 A 11:34  
PHOENIX, ARIZONA

ORIGIN IDENTIFIER (001) 204-2424  
JUSAN WILCOX  
RIO TINTO SERVICES  
4700 W. DAYBREAK PARKWAY  
SOUTH JORDAN, UT 84005  
UNITED STATES US

SHIP DATE: 2017 NOV 22  
ACTIVITY: 1000 TO PHX  
CAOT: 0341302/CAF03100

BILL NUMBER

TO BUREAU OF LAND MANAGEMENT  
ARIZONA STATE OFFICE  
ONE NORTH CENTRAL AVENUE  
SUITE 800  
PHOENIX AZ 850044427

(002) 417-0200  
INV: DONNA FISCHER



OX

16:30  
11:22  
D

ST 7  
277

WED - 22 NOV 4:30P  
\*\* 2DAY \*\*

TRK# 6825 5977 5878  
0201

CP ZSYA

85004  
AZ-US PHX



TOWNSHIP 22 SOUTH RANGE 16&17 EAST OF THE GILA AND SALT RIVER MERIDIAN, ARIZONA  
 AMC 447515 - 447855

SANTA CRUZ COUNTY  
 TUCSON FIELD OFFICE

All Tp included in Wd Coronado NF Proc 1121 4/17/1911

All Tp included in Determination Area PL 167 AR 020546  
 4/17/1959

